

~~TOP SECRET~~


25X1



SUPPLEMENT

NATIONAL PHOTOGRAPHIC
INTERPRETATION CENTER

OAK SUPPLEMENT PART 29
KH-9 MISSION 1205
10 MARCH - 11 MAY 1973



~~TOP SECRET~~

25X1

25X1



SEPTEMBER 1973

COPY NO 106

144 PAGES

(1205) IPIR 40/73

WARNING

This document contains information affecting the national security of the United States within the meaning of the espionage laws U. S. Code Title 18, Sections 793 and 794. The law prohibits its transmission or the revelation of its contents in any manner to an unauthorized person, as well as its use in any manner prejudicial to the safety or interest of the United States or for the benefit of any foreign government to the detriment of the United States. It is to be seen only by personnel especially indoctrinated and authorized to receive information in the designated control channels. Its security must be maintained in accordance with regulations pertaining to TALENT-KEYHOLE Control System.

**TARGET CATEGORIES
AND
ASSOCIATED NTP FUNCTIONAL AREAS (CODES)**

- | | |
|---|--|
| <p>1. STRATEGIC SSM
 Deployed Strategic SSM Facilities (A)</p> <p>2. MISSILE RANGES
 Missile Ranges: Strategic SSM/Space Facilities (P)
 Missile Ranges: Air-Launched Missile Facilities (Q)
 Missile Ranges: Naval-Launched Missile Facilities (R)
 Missile Ranges: Tactical SSM Facilities (S)
 Missile Ranges: SAM/AMM Facilities (T)</p> <p>3. AIR DEFENSE MISSILES
 Deployed AMM Facilities (B)
 Deployed SAM Facilities (D)</p> <p>4. ELECTRONICS/COMMUNICATIONS
 Deployed Communication/Electronic/Radar Facilities (C)</p> <p>5. AIR
 Air Base Facilities (E)</p> <p>6. NAVAL
 Naval Base Facilities (F)</p> | <p>7. GROUND
 Ground Force Facilities (G)</p> <p>8. TACTICAL SSM
 Deployed Tactical SSM Facilities (H)</p> <p>9. LOGISTICS
 Military Logistics Facilities (K)</p> <p>10. NUCLEAR ENERGY
 Atomic Energy Facilities (O)</p> <p>11. CBR
 CBR Facilities (V)</p> <p>12. INDUSTRY
 Strategic Weapons Industrial Facilities (J)
 General Purpose Weapons Industrial Facilities (L)
 Non-Military Industrial Facilities (N)
 Communication/Electronic/Radar R&D Facilities (U)</p> <p>13. MISCELLANEOUS
 Non-Military Logistics Facilities (M)
 Miscellaneous/Unidentified Facilities (Z)</p> |
|---|--|

These thirteen target categories are compatible with the Functional Area of Imagery Interpretation established under the National Tasking Plan. To enhance the analysis of readout on operationally associated targets, each target is reported relative to its primary functional association (i.e., missile range tracking facilities are reported under "MISSILE RANGES," fly-away airfields at aircraft plants are reported under "INDUSTRY," airfield nuclear weapons storage facilities are reported under "AIR," etc.).

WARNING NOTICE
Sensitive Intelligence Sources
and Methods Involved.

25X1

TOP SECRET RUFF

25X1

[redacted] - IPIR 40
KH-9 MISSION 1205

25X1

TABLE OF CONTENTS

	PAGE
PREFACE	1
CHINA, COMMUNIST	
DEPLOYED STRATEGIC SSM FACILITIES	2
MISSILE RANGES	3
AIR DEFENSE MISSILES	4
COMMO/ELEC/RADAR FACILITIES	9
AIR BASE FACILITIES	20
NAVAL BASE FACILITIES	27
GROUND FORCE FACILITIES	30
DEPLOYED TACTICAL SSM FACILITIES	47
INDUSTRY	48
MISCELLANEOUS	51
CZECHOSLOVAKIA	
COMMO/ELEC/RADAR FACILITIES	53
GROUND FORCE FACILITIES	54
UNITED ARAB REPUBLIC	
GROUND FORCE FACILITIES	59
ETHIOPIA	
AIR BASE FACILITIES	61
GROUND FORCE FACILITIES	62
INDUSTRY	66
[redacted]	
HUNGARY	
GROUND FORCE FACILITIES	69
INDIA	
GROUND FORCE FACILITIES	72
IRAQ	
LOGISTICS	73
JORDAN	
AIR BASE FACILITIES	74

25X1

I

TOP SECRET RUFF

25X1

TOP SECRET RUFF

25X1

25X1

[redacted] - IPIR 40
KH-9 MISSION 1205

25X1


	PAGE
KOREA, NORTH	
AIR DEFENSE MISSILES	75
AIR BASE FACILITIES	76
GROUND FORCE FACILITIES	80
POLAND	
AIR BASE FACILITIES	81
GROUND FORCE FACILITIES	82
ROMANIA	
GROUND FORCE FACILITIES	83
SOVIET UNION	
DEPLOYED STRATEGIC SSM FACILITIES	86
MISSILE RANGES	87
AIR DEFENSE MISSILES	89
COMMO/ELEC/RADAR FACILITIES	91
AIR BASE FACILITIES	93
GROUND FORCE FACILITIES	101
LOGISTICS	121
NUCLEAR ENERGY	123
INDUSTRY	124
VIETNAM, NORTH	
COMMO/ELEC/RADAR FACILITIES	127
GROUND FORCE FACILITIES	128

25X1


TOP SECRET RUFF



TOP SECRET RUFF



25X1
25X1



- IPIR 40

KH-9 MISSION 1205

PREFACE 25X1

PREFACE

**THIS IS THE TWENTY NINTH OAK SUPPLEMENT REPORT ON MISSION 1205.
FOR ADDITIONAL PREFACE DETAILS, SEE FIRST OAK SUPPLEMENT.**



25X1

TOP SECRET RUFF

•

c

c

e

[Redacted]

TOP SECRET RUFF

[Redacted]

25X1

25X1

[Redacted]

IPIR 40
KH-9 MISSION 1205

CHINA, COMMUNIST
DEPLOYED STRATEGIC SSM FACILITIES

25X1

SIGNIFICANT RESULTS

CHU-CHI U/I ACTIVITY AREA E-F

23-53-32N 102-42-47E

[Redacted]

25X1

STATUS:NEGATED

REMARKS:

THIS AREA HAS BEEN IDENTIFIED AND TARGETED AS CHU-CHI SSM
LAUNCH SITE 3 [Redacted] AND CHU-CHI SSM LAUNCH SITE 4 (BE

25X1

25X1

[Redacted]

[Redacted]

25X1

LIEN-KENG-WANG SSM SITE 11/MRBM

30-19-54N 117-51-23E

[Redacted]

25X1

STATUS:UNKNOWN

REMARKS:

THE SITE HAS BEEN DETERMINED TO BE PART OF THE SSM SUPPORT
FACILITY [Redacted]

25X1

[Redacted]

25X1

[Redacted]

25X1

[Redacted]

TOP SECRET RUFF

[Redacted]

25X1

[Redacted]

25X1

[Redacted] - IPIR 40
KH-9 MISSION 1205

CHINA, COMMUNIST
MISSILE RANGES

25X1

SIGNIFICANT RESULTS

WU-CHAI IR R/D AND TRNG LCH SITE A

38-49-52N 111-36-18E

[Redacted]

25X1

STATUS: OPERATIONAL

REMARKS:

A MISSILE TRAINING EXERCISE INVOLVING WARHEAD MATING WAS OBSERVED AT LAUNCH SITE A. A CSS-2 MISSILE ON A TRANSPORTER-ERECTOR WAS ALIGNED WITH A WARHEAD VAN ON THE NORTHEASTERN EDGE OF THE PAD. THE WARHEAD VAN WAS BACKED UP TO THE FRONT OF THE MISSILE AND ITS REAR DOORS WERE OPEN. NO WARHEAD WAS ON THE MISSILE. A LAUNCH STAND AND LAUNCH STAND TRANSPORTER WERE NEAR THE CENTER OF THE PAD AND A CSS-2 TRANSPORTER WAS PARKED NEARBY AT PROPELLANT AREA SOUTH.

[Redacted]

25X1

WU-CHAI SSM R/D TEST LAUNCH SITE B

38-52-55N 111-35-27E

[Redacted]

25X1

STATUS: UNDER CONSTRUCTION

REMARKS:

ON 11 MAR, THE SILO WAS OPEN AND THREE HORIZONTAL CROSS PIECES, PROBABLY SUPPORTS FOR AN ENVIRONMENTAL COVER, WERE ACROSS THE SILO APERTURE. ON 20 MAR THE SILO APERTURE WAS COVERED AND IT HAS NOT BEEN OBSERVED OPEN SINCE. BY 8 MAY, TWO STRUCTURES, POSSIBLY RELATED TO PROPELLANT STORAGE, SITUATED AT TUNNEL ENTRANCES IN A RAVINE SE OF THE SILO AND ANOTHER STRUCTURE AT A TUNNEL ENTRANCE NORTH OF THE SILO HAD BEEN BACKFILLED. AT A TUNNEL ENTRANCE 900 FEET SW OF THE SILO, A WIDE CONCRETE HARDSTAND HAD BEEN CONSTRUCTED AND APPROXIMATELY 24 CABLE REELS WERE OBSERVED ON AND NEAR THE HARDSTAND.

[Redacted]

25X1

[Redacted]

25X1

[REDACTED]

TOP SECRET RUFF

[REDACTED]

25X1

25X1

[REDACTED] - IPIR 40
KH-9 MISSION 1205

CHINA, COMMUNIST
AIR DEFENSE MISSILES

25X1

SIGNIFICANT RESULTS

CHENG-TE SAM SITE C27A-1

40-53-50N 117-19-15E

[REDACTED]

25X1

STATUS: OCCUPIED

MISSILE ORDER OF BATTLE:
12 MAR 73
6 CSA-1 LAUNCHER

ELECTRONIC ORDER OF BATTLE:
12 MAR 73
1 GIN SLING
4 ELECTRONICS VAN

6 ELECTRONICS VAN TRUCK

ASSOCIATED OBJECTS:
12 MAR 73
1 CARGO TRUCK

2 TRUCK-MOUNTED CRANE

[REDACTED]

25X1

CHENG-TU SAM SITE D23-1

30-13-20N 103-30-30E

[REDACTED]

25X1

STATUS: UNDER CONSTRUCTION

PHYSICAL DESCRIPTION:

19 NM WEST OF PENG-SHAN.

THE NEWLY IDENTIFIED SAM SITE CONSISTS OF SIX REVETTED LAUNCH POSITIONS AND A RING ROAD UNDER CONSTRUCTION. THREE SUPPORT BUILDINGS WERE COMPLETE AND TEN SUPPORT BUILDINGS WERE UNDER CONSTRUCTION. THE LAUNCH SITE WAS IN THE MIDSTAGE OF CONSTRUCTION. NO CONSTRUCTION ACTIVITY WAS OBSERVED IN [REDACTED]

25X1

25X1

TGT DIAM -- 2,000 FT. ELEV -- 1,600 FT.

MISSILE ORDER OF BATTLE:
01 APR 73
NONE DISCERNIBLE

ASSOCIATED OBJECTS:
01 APR 73
3 TRUCK

[REDACTED]

25X1

[REDACTED]

TOP SECRET RUFF

[REDACTED]

25X1

[REDACTED]

25X1

[REDACTED] - IPIR 40
KH-9 MISSION 1205

CHINA, COMMUNIST
AIR DEFENSE MISSILES

25X1

[REDACTED]

25X1

MAP SOURCE REFERENCE:
200-0495-12HL

[REDACTED]

25X1

HU-HO-HAO-TE SAM SITE C12-1

40-41-44N 112-04-21E

[REDACTED]

25X1

STATUS:OCCUPIED

MISSILE ORDER OF BATTLE:

29 MAR 73

1 CSA-1 MISSILE (ON
LAUNCHER)

12 CSA-1 MISSILE TRNSPRTR
(CANVAS COVERED)

6 CSA-1 MISSILE LAUNCHER

ELECTRONIC ORDER OF BATTLE:

29 MAR 73

1 GIN SLING

8 RADAR SUPPORT VAN TRUCK

ASSOCIATED OBJECTS:

29 MAR 73

3 CANISTER TRANSPORTER
12 MISSILE CANISTER (AT
LEAST)

2 TRUCK-MOUNTED CRANE

6 PRIME MOVER

3 TRAILER

3 MISSILE ASSEMBLY DOLLY

14 CARGO TRUCK

6 SET OF BOGIE WHEEL

[REDACTED]

25X1

LU-TA SAM SITE C04-1

39-19-07N 121-58-01E

[REDACTED]

25X1

STATUS:OCCUPIED

MISSILE ORDER OF BATTLE:

04 APR 73

3 CSA-1 MISSILE (ON
LAUNCHER)

3 CANISTER TRANSPORTER

10 CSA-1 MISSILE CANISTER
(AT LEAST)

6 CSA-1 LAUNCHER

10 CSA-1 MISSILE TRNSPTR

[REDACTED]

25X1

[REDACTED]

TOP SECRET RUFF

[REDACTED]

25X1
25X1

[REDACTED] - IPIR 40
KH-9 MISSION 1205

CHINA, COMMUNIST
AIR DEFENSE MISSILES 25X1

ELECTRONIC ORDER OF BATTLE:

04 APR 73

1 PROB GIN SLING

1 POSS KNIFE REST

1 POSS ODD LOT

8 ELECTRONICS VAN

ASSOCIATED OBJECTS:

04 APR 73

9 PRIME MOVER

2 PROB TRUCK-MOUNTED CRANE

1 PROPELLANT TRUCK

[REDACTED]

25X1

PEI-CHING SAM SITE E30A-1

40-13-10N 115-25-00E

[REDACTED]

25X1

STATUS: OCCUPIED

PHYSICAL DESCRIPTION:

48.5 NM NW OF PEI-CHING AND 1 NM NW OF FAN-SHAN.

UPDATED DESCRIPTION. THE SITE CONSISTS OF SIX LAUNCH POSITIONS IN A CIRCULAR PATTERN. THREE OF THE LAUNCH POSITIONS ARE REVETTED. A CENTRAL GUIDANCE BUNKER IN THE CENTER OF THE LAUNCH AREA IS EQUIPPED WITH AN ELEVATOR USED TO LOWER THE GUIDANCE RADAR INTO THE BUNKER. AN EARTH-COVERED DRIVE-THROUGH MISSILE TRANSPORTER SHELTER IS AT BOTH THE EAST AND WEST SIDES OF THE LAUNCH AREA. A PROBABLE ELECTRONICS BUNKER IS ADJACENT TO THE EAST SIDE OF THE LAUNCH AREA.

A SUPPORT AREA ADJACENT TO THE NE SIDE OF THE LAUNCH AREA CONTAINS TWO DRIVE-THROUGH BUNKERS, TWO SMALL DRIVE-IN BUNKERS, THREE HIGH-BAY PROBABLE MAINTENANCE BUILDINGS, TWO VEHICLE SHEDS, AND EIGHT SUPPORT BUILDINGS.

AN ADMINISTRATION AND BARRACKS AREA ADJACENT TO THE SOUTH SIDE OF THE SITE CONTAINS NINE PROBABLE BARRACKS, ONE ADMINISTRATION BUILDING, ONE MESSHALL, ONE HIGH-BAY PROBABLE MAINTENANCE BUILDING, TWO VEHICLE SHEDS, AND SIX STORAGE OR SUPPORT BUILDINGS.

MISSILE ORDER OF BATTLE:

12 MAR 73

6 CSA-1 LAUNCHER

ASSOCIATED OBJECTS:

12 MAR 73

1 CSA-1 TRANSPORTER (CANVAS COVERED)

6 SETS OF BOGIE WHEEL

8 TRUCK

[REDACTED]

25X1

[REDACTED]

TOP SECRET RUFF

[REDACTED]

25X1

25X1

[REDACTED] - IPIR 40
KH-9 MISSION 1205

CHINA, COMMUNIST
AIR DEFENSE MISSILES

25X1

14 CSA-1 CANISTER (AT
LEAST)

ELECTRONIC ORDER OF BATTLE:
12 MAR 73
1 GIN SLING

1 PROB ACQUISITION RADAR

[REDACTED]

25X1

SHIH-CHIA-CHUANG SAM SITE C32-1

38-16-47N 114-09-00E

[REDACTED]

25X1

STATUS: OCCUPIED

REMARKS:

THE HARDENED PERMANENT CSA-1 SITE REPORTED UNDER CONSTRUCTION
IN [REDACTED] WAS NEARING COMPLETION. SIX CABLE TRENCHES
RADIATE FROM THE HARDENED CENTRAL GUIDANCE AREA TO THE LAUNCH
POSITIONS. TWO OF THE LAUNCH REVETMENTS HAVE A CONFIGURATION
THAT WOULD ALLOW THE INSTALLATION OF SLIDING COCOON LAUNCHER
COVERS. THREE OF THE LAUNCH REVETMENTS ARE THE STANDARD
DRIVE-THROUGH TYPE, AND ONE WAS STILL UNRETTED. THE ADJACENT
FIELD-DEPLOYED SITE REMAINED OCCUPIED.

25X1

MISSILE ORDER OF BATTLE:
16 MAR 73
6 CSA-1 LAUNCHER
7 CSA-1 MSL TRANSPORTER
(CANVAS COVERED)

ELECTRONIC ORDER OF BATTLE:
16 MAR 73
1 FAN SONG B/C
6 ELECTRONICS VAN TRUCK

3 ELECTRONICS VAN TRAILER

ASSOCIATED OBJECTS:
16 MAR 73
8 PRIME MOVER

[REDACTED]

25X1

TANG-KU SAM SITE A36-1

39-07-49N 117-37-26E

[REDACTED]

25X1

STATUS: UNOCCUPIED

[REDACTED]

25X1

[Redacted]

TOP SECRET RUFF

[Redacted]

25X1
25X1

[Redacted] - IPIR 40
KH-9 MISSION 1205

CHINA, COMMUNIST
AIR DEFENSE MISSILES

25X1

PHYSICAL DESCRIPTION:

7.2 NM NORTH OF TANG-KU.

UPDATED DESCRIPTION. THE SITE CONSISTS OF SIX REVETTED LAUNCH POSITIONS IN A LINK CONFIGURATION, A CENTRAL GUIDANCE AREA, THREE DRIVE-THROUGH MISSILE-HOLD BUILDINGS, AND AN ACQUISITION RADAR POSITION. AN L-SHAPED CONTROL BUILDING IS IN THE CENTRAL GUIDANCE AREA, AND ONE SUPPORT BUILDING IS ASSOCIATED WITH THE ACQUISITION RADAR POSITION. ONSITE SUPPORT, NORTH OF THE SITE, CONSISTS OF THREE EARTH-COVERED STORAGE BUNKERS, SIX SUPPORT BUILDINGS, ONE PROBABLE EXPLOSIVES STORAGE BUILDING, THREE BARRACKS, AND ONE SUPPORT BUILDING. PERSONNEL HOUSING, ON THE SOUTH SIDE OF THE SITE, CONSISTS OF 15 BARRACKS, ONE MESSHALL OR AUDITORIUM, ONE VEHICLE STORAGE BUILDING, AND FIVE SUPPORT BUILDINGS.

[Redacted]

25X1

TANG-KU SAM SITE B23-1

38-51-29N 117-26-00E

[Redacted]

25X1

STATUS: OCCUPIED

MISSILE ORDER OF BATTLE:

12 MAR 73

6 LAUNCHER

3 CSA-1 TRANSPORTER

ELECTRONIC ORDER OF BATTLE:

12 MAR 73

1 FAN SONG

1 PROB ACQUISITION RADAR

ASSOCIATED OBJECTS:

12 MAR 73

6 TRUCK

1 POSS TRUCK-MOUNTED CRANE

[Redacted]

25X1

[Redacted]

25X1

[REDACTED]

TOP SECRET RUFF

[REDACTED]

25X1
25X1

[REDACTED]

- IPIR 40

KH-9 MISSION 1205

CHINA, COMMUNIST
COMMO/ELEC/RADAR FACILITIES

25X1

SIGNIFICANT RESULTS

AN-MIN RADREL STA BNK

42-48-20N 124-54-40E

[REDACTED]

25X1

STATUS: OPERATIONAL

PHYSICAL DESCRIPTION:

4 NM NORTH OF AN-MIN.

UPDATED DESCRIPTION. THE FACILITY CONSISTS OF A BUNKERED CONTROL BUILDING HAVING AT LEAST FOUR OPENINGS WITH AZIMUTHS OF

[REDACTED] A SUPPORT AREA 1,000 FEET TO THE EAST CONTAINS ONE PARTIALLY BUNKERED BUILDING, TWO PARTIALLY REVETTED BUILDINGS, AND FIVE ADDITIONAL SMALL SUPPORT BUILDINGS.

25X1

ELECTRONIC ORDER OF BATTLE:

27 APR 73

NONE DISCERNIBLE

[REDACTED]

25X1

CHANG-LO PROB RADREL STA

29-31-10N 120-28-50E

[REDACTED]

25X1

STATUS: UNKNOWN

PHYSICAL DESCRIPTION:

7.5 NM NW OF CHANG-LO.

THE NEWLY IDENTIFIED ROAD-SERVED FACILITY IS ON A HILLTOP AND CONSISTS OF ONE PROBABLE COMMUNICATIONS BUILDING WITH A RAISED CENTER PORTION. FOUR BARRACKS AND A SUPPORT BUILDING ARE IN A VALLEY IMMEDIATELY SOUTH OF THE FACILITY.

TGT DIAM -- 3,280 FT. ELEV -- 3,000 FT.

ASSOCIATED OBJECTS:

18 MAR 73

NONE DISCERNIBLE

[REDACTED]

25X1

MAP SOURCE REFERENCE:

200-0492-16

[REDACTED]

25X1

TOP SECRET RUFF

[REDACTED]

TOP SECRET RUFF

[REDACTED]

25X1

[REDACTED]

25X1

[REDACTED] - IPIR 40
KH-9 MISSION 1205

CHINA, COMMUNIST
COMMO/ELEC/RADAR FACILITIES

25X1

[REDACTED]

25X1

CHANG-SHA AW RADAR FAC

28-11-15N 112-55-30E

[REDACTED]

25X1

STATUS: OCCUPIED

PHYSICAL DESCRIPTION:

2.5 NM WEST OF CHANG-SHA.
THE NEWLY IDENTIFIED ROAD-SERVED FACILITY IS ON A HILLTOP AND
CONSISTS OF A CONTROL BUILDING, A STORAGE BUILDING, A BARRACKS,
AND TWO SUPPORT BUILDINGS.

TGT DIAM -- 500 FT. ELEV -- 300 FT.

ELECTRONIC ORDER OF BATTLE:

04 MAY 73
1 TOKEN-TYPE RADAR

[REDACTED]

25X1

MAP SOURCE REFERENCE:
200-0494-25

[REDACTED]

25X1

CHIH-FENG HF COMMO FAC NW

42-20-20N 118-52-40E

[REDACTED]

25X1

STATUS: OCCUPIED

PHYSICAL DESCRIPTION:

5 NM NW OF CHIH-FENG.
THE NEWLY IDENTIFIED HF COMMUNICATIONS SITE CONSISTS OF ONE
CONTROL BUILDING AND TWO SUPPORT BUILDINGS IN A SECURED AREA.
ONE HORIZONTAL DIPOLE ANTENNA WAS ADJACENT TO, AND OUTSIDE OF,
THE WALL-SECURED AREA.

TGT DIAM -- 350 FT. ELEV -- 1,650 FT.

ELECTRONIC ORDER OF BATTLE:

26 APR 73
1 HORIZONTAL DIPOLE

[REDACTED]

25X1

[Redacted]

TOP SECRET RUFF

[Redacted]

25X1
25X1
25X1

[Redacted] - IPIR 40
KH-9 MISSION 1205

CHINA, COMMUNIST
COMMO/ELEC/RADAR FACILITIES

25X1

[Redacted]

25X1

MAP SOURCE REFERENCE:
200-0289-13

[Redacted]

25X1

FU-CHIA-WO-PU HF COMMO FAC

41-34-55N 119-19-15E

[Redacted]

25X1

STATUS: COMPLETE

PHYSICAL DESCRIPTION:

2 NM SOUTH OF FU-CHIA-WO-PU.
THE NEWLY IDENTIFIED ROAD-SERVED HF COMMUNICATIONS SITE
CONSISTS OF ONE CONTROL BUILDING, TWO SUPPORT BUILDINGS, AND
ONE HORIZONTAL DIPOLE ANTENNA.

TGT DIAM -- 300 FT. ELEV -- 1,650 FT.

ELECTRONIC ORDER OF BATTLE:

26 APR 73
1 HORIZONTAL DIPOLE

[Redacted]

25X1

MAP SOURCE REFERENCE:
200-0289-18

[Redacted]

25X1

HAN-CHUNG RADREL STA

32-57-15N 106-56-52E

[Redacted]

25X1

STATUS: OCCUPIED

PHYSICAL DESCRIPTION:

8.5 NM SW OF HAN-CHUNG.
THE NEWLY IDENTIFIED FACILITY ON A MOUNTAIN TOP CONSISTS OF A
CONTROL BUILDING, AN ANTENNA HOUSING (AT THE NORTHERN CORNER OF
THE CONTROL BUILDING), FOUR QUARTERS, AND ONE SUPPORT BUILDING.

TGT DIAM -- 500 FT. ELEV -- 5,344 FT.

[Redacted]

25X1

[REDACTED]

TOP SECRET RUFF

[REDACTED]

25X1

[REDACTED]

25X1

[REDACTED] - IPIR 40
KH-9 MISSION 1205

CHINA, COMMUNIST
COMMO/ELEC/RADAR FACILITIES

25X1

ELECTRONIC ORDER OF BATTLE:
06 APR 73
NONE DISCERNIBLE

[REDACTED]

25X1

MAP SOURCE REFERENCE:
200-0384-19

[REDACTED]

25X1

KUAN-CHANG ELINT FAC

18-22-40N 109-23-55E

[REDACTED]

25X1

STATUS: OCCUPIED

PHYSICAL DESCRIPTION:

3.8 NM NW OF KUAN-CHANG AND 12 NM NW OF YU-LIN.
THE NEWLY IDENTIFIED ELINT FACILITY CONSISTS OF FOUR PARABOLIC
DISH ANTENNAS WHICH HAVE DIAMETERS OF [REDACTED]
[REDACTED] A CONTROL BUILDING, A POSSIBLE YAGI ANTENNA, AN
ADIT, TEN SUPPORT BUILDINGS, AND A BASKETBALL COURT.

25X1

25X1

THE FOUR PARABOLIC DISH ANTENNAS ARE ORIENTED ON AZIMUTHS OF
[REDACTED] TOWARD
DA NANG, SOUTH VIETNAM.

25X1

TGT DIAM -- 2,394 FT. ELEV -- 2,600 FT.

[REDACTED]

25X1

MAP SOURCE REFERENCE:
200-0618-12

[REDACTED]

25X1

LU-TSUN MF BDCST STA

36-14-30N 117-59-40E

[REDACTED]

25X1

STATUS: OPERATIONAL

PHYSICAL DESCRIPTION:

16 NM SE OF PO-SHAN.
THE NEWLY IDENTIFIED BROADCAST FACILITY CONSISTS OF A GUYED

25X1

[REDACTED]

[Redacted]

TOP SECRET RUFF

- [Redacted]

25X1
25X1

[Redacted]

[Redacted] - IPIR 40
KH-9 MISSION 1205

CHINA, COMMUNIST
COMMO/ELEC/RADAR FACILITIES

25X1

VERTICAL RADIATOR WITH A TUNING BUILDING AT ITS BASE AND A GROUND PLANE SYSTEM, A SUPPORT AREA CONTAINING FOUR BARRACKS AND SEVEN SUPPORT BUILDINGS, AND AN UNDERGROUND SUPPORT AREA 1,500 FEET WEST CONTAINING FOUR TUNNEL ENTRANCES.

TGT DIAM -- 3,000 FT. ELEV -- 1,600 FT.

ELECTRONIC ORDER OF BATTLE:
17 MAY 73
1 VERTICAL RADIATOR

[Redacted]

25X1

MAP SOURCE REFERENCE:
200-0381-22

[Redacted]

25X1

MANG-YAI AIR WARNING RADAR FACILITY

37-49-00N 091-43-00E

[Redacted]

25X1

STATUS: OPERATIONAL

PHYSICAL DESCRIPTION:

AT MANG-YAI.

UPDATED DESCRIPTION. THE FACILITY CONSISTS OF A CONTROL BUILDING AND FIVE SUPPORT BUILDINGS, ALL SURROUNDED BY TRENCHING.

ELECTRONIC ORDER OF BATTLE:

03 APR 73

1 PROB MOON CONE

[Redacted]

25X1

MA-LAN AW RADAR FAC

36-42-50N 120-06-40E

[Redacted]

25X1

STATUS: OCCUPIED

PHYSICAL DESCRIPTION:

2.5 NM SSE OF MALAN AND 9 NM SE OF PING-TU.

THE NEWLY IDENTIFIED ROAD-SERVED FACILITY CONSISTS OF TWO BUNKER-SERVED RADAR POSITIONS, ONE CONTROL BUILDING, SIX PARTIALLY UNDERGROUND SUPPORT BUILDINGS, AND ANIMAL PENS.

[Redacted]

25X1

[Redacted]

TOP SECRET RUFF

[Redacted]

25X1

25X1

[Redacted]

[Redacted] - IPIR 40
KH-9 MISSION 1205

CHINA, COMMUNIST
COMMO/ELEC/RADAR FACILITIES

25X1

TGT DIAM -- 3,000 FT. ELEV -- 317 FT.

ELECTRONIC ORDER OF BATTLE:

04 APR 73

1 CROSS LEGS

1 POSS ELECTRONICS VAN

1 POSS SPOON REST/KNIFE
REST

[Redacted]

25X1

MAP SOURCE REFERENCE:
200-0381-23

[Redacted]

25X1

PA-CHUNG PROB RADREL STA

31-56-50N 106-46-30E

[Redacted]

25X1

STATUS:OCCUPIED

PHYSICAL DESCRIPTION:

5 NM NORTH OF PA-CHUNG.

THE NEWLY IDENTIFIED PROBABLE RADIO RELAY STATION CONSISTS OF ONE PROBABLE DOGLEG-SHAPED ANTENNA HOUSE, ONE PARTIALLY HARDENED CONTROL BUILDING, ONE ADMINISTRATION BUILDING OR BARRACKS, AND THREE SUPPORT BUILDINGS.

TGT DIAM -- 1,000 FT. ELEV -- 3,000 FT.

ELECTRONIC ORDER OF BATTLE:

06 APR 73

NONE DISCERNIBLE

[Redacted]

25X1

MAP SOURCE REFERENCE:
TPC-H-11A 1:500,000

[Redacted]

25X1

[Redacted]

[REDACTED]

TOP SECRET RUFF - [REDACTED]

25X1

[REDACTED]

25X1

[REDACTED] IPIR 40
KH-9 MISSION 1205

CHINA, COMMUNIST
COMMO/ELEC/RADAR FACILITIES

25X1

PEI-CHING PROB INTELSAT EARTH STA 2

40-07-05N 116-12-30E

[REDACTED]

25X1

STATUS: UNDER CONSTRUCTION

PHYSICAL DESCRIPTION:

15 NM NW OF PEKING AND 1.8 NM NORTH OF PEI-CHING INTELSAT EARTH STATION I [REDACTED]

25X1

THE NEWLY IDENTIFIED PROBABLE INTELSAT EARTH STATION CONSISTS OF A LARGE CIRCULAR PAD, ONE U-SHAPED FOUNDATION FOR A PROBABLE CONTROL BUILDING, 22 SUPPORT BUILDINGS, AND AT LEAST THREE ADDITIONAL BUILDING FOUNDATIONS. SCAFFOLDING OR EARLY STAGE CONSTRUCTION OF THE ANTENNA PEDESTAL WAS OBSERVED ON THE PAD.

TGT DIAM -- 2,000 FT. ELEV -- 150 FT.

ELECTRONIC ORDER OF BATTLE:

12 APR 73

NONE DISCERNIBLE

[REDACTED]

25X1

MAP SOURCE REFERENCE:

200-0289-21

[REDACTED]

25X1

SHIH-CHENG PROB LOSI COMMO FAC

36-20-10N 114-09-07E

[REDACTED]

25X1

STATUS: NEGATED

REMARKS:

NO INSTALLATION EXISTS AT 36-20-10N 114-09-07E. THE TARGET DESCRIPTION FROM [REDACTED] WAS FOR SHIH-CHENG PROBABLE LOSI COMMUNICATIONS FACILITY [REDACTED] AT 37-22-00N 114-09-30E.

25X1

25X1

ELECTRONIC ORDER OF BATTLE:

04 MAY 73

NONE DISCERNIBLE

[REDACTED]

25X1

[REDACTED]

25X1

[REDACTED]

TOP SECRET RUFF

[REDACTED]

25X1
25X1

[REDACTED] - IPIR 40
KH-9 MISSION 1205

CHINA, COMMUNIST
COMMO/ELEC/RADAR FACILITIES

25X1

SHUI-CHUAN RADREL STA BNK

41-05-00N 119-59-00E

[REDACTED]

25X1

STATUS: UNKNOWN

PHYSICAL DESCRIPTION:

8.2 NM WEST OF SHUI-CHUAN,
THE NEWLY IDENTIFIED RADIO RELAY FACILITY CONSISTS OF ONE
BUNKERED CONTROL BUILDING WITH AT LEAST TWO OPENINGS AND ONE
SMALL SUPPORT BUILDING. THE AZIMUTHS OF THE OPENINGS ARE [REDACTED]

[REDACTED] A SUPPORT AREA NORTH OF THE BUNKER
CONSISTS OF FIVE BUILDINGS.

25X1
25X1

TGT DIAM -- 3,000 FT. ELEV -- 3,300 FT.

[REDACTED]

25X1

MAP SOURCE REFERENCE:
200-0289-19

[REDACTED]

25X1

SUI-CHUNG AFLD AW RADAR FAC

40-17-15N 120-21-25E

[REDACTED]

25X1

STATUS: OCCUPIED

PHYSICAL DESCRIPTION:

4,000 FEET SW OF SUI-CHUNG AIRFIELD ([REDACTED])
THE NEWLY IDENTIFIED AIR WARNING FACILITY CONSISTS OF TWO RADAR
PLATFORMS, FIVE CONTROL BUILDINGS, ONE BARRACKS, SIX SUPPORT
BUILDINGS, AND NUMEROUS TRENCHES.

25X1

TGT DIAM -- 2,500 FT. ELEV -- 50 FT.

ELECTRONIC ORDER OF BATTLE:
26 APR 73

1 PROB SPOON REST

1 PROB MOON SERIES

[REDACTED]

25X1

MAP SOURCE REFERENCE:
200-0289-24

[REDACTED]

25X1

[REDACTED]

TOP SECRET RUFF

-

25X1

[REDACTED]

25X1

[REDACTED] - IPIR 40
KH-9 MISSION 1205

CHINA, COMMUNIST
COMMO/ELEC/RADAR FACILITIES

25X1

[REDACTED]

25X1

TA-ERH-TING HF COMMUNICATIONS FACILITY

37-12-09N 092-38-32E

[REDACTED]

25X1

STATUS:ABANDONED

PHYSICAL DESCRIPTION:

3 NM SE OF TA-ERH-TING.

UPDATED DESCRIPTION. THE FACILITY CONSISTS OF A DIPOLE ANTENNA
AND A CONTROL BUILDING THAT SERVED TA-ERH-TING AIRFIELD (BE

[REDACTED] THE FACILITY AND THE AIRFIELD HAVE BEEN
ABANDONED.

25X1

ELECTRONIC ORDER OF BATTLE:

03 APR 73

NONE DISCERNIBLE

[REDACTED]

25X1

TA-HUNG-PO RADREL STA BNK

43-19-25N 118-02-50E

[REDACTED]

25X1

STATUS:COMPLETE

PHYSICAL DESCRIPTION:

8 NM SW OF TA-HUNG-PO.

THE NEWLY IDENTIFIED RADIO RELAY FACILITY CONSISTS OF A BUNKER,
A REVETTED CONTROL BUILDING, AND A REVETTED SUPPORT BUILDING.

THE BUNKER HAD TWO OPENINGS ON AZIMUTHS OF [REDACTED]

25X1

TGT DIAM -- 500 FT. ELEV -- 4,650 FT.

ELECTRONIC ORDER OF BATTLE:

12 MAR 73

NONE DISCERNIBLE

[REDACTED]

25X1

MAP SOURCE REFERENCE:

200-0289-2

[REDACTED]

25X1

[REDACTED]

25X1

[Redacted]

TOP SECRET RUFF

[Redacted]

25X1
25X1

[Redacted] - IPIR 40
KH-9 MISSION 1205

CHINA, COMMUNIST
COMMO/ELEC/RADAR FACILITIES

25X1

TSAO-CHIA-LU PROB TV XMTR A MCRWV FAC

40-35-50N 117-28-45E

[Redacted]

25X1

STATUS:OPERATIONAL

PHYSICAL DESCRIPTION:

4 NM SE OF TSAO-CHIA-LU.
THE NEWLY IDENTIFIED COMMUNICATIONS FACILITY CONSISTS OF A
SELF-SUPPORTING LATTICE TOWER WITH A PROBABLE TV ANTENNA ON
TOP. A PROBABLE MICROWAVE DISH IS MOUNTED MIDWAY UP THE TOWER
AND IS ORIENTED APPROXIMATELY NNE. A STUDIO/CONTROL BUILDING,
ONE POSSIBLE BARRACKS, AND THREE SUPPORT BUILDINGS ARE ADJACENT
TO THE TOWER. A WALL-SECURED SUPPORT AREA ON THE CREST OF THE
RIDGE CONTAINS TWO POSSIBLE BARRACKS AND ONE SUPPORT BUILDING.
A SECOND SUPPORT AREA SOUTH OF THE TRANSMITTER CONTAINS THREE
BARRACKS AND ONE MESSHALL.

TGT DIAM -- 1,000 FT. ELEV -- 7,021 FT.

ELECTRONIC ORDER OF BATTLE:

- 12 MAR 73
- 1 LATTICE TOWER
- 1 PROB MICROWAVE DISH (ON THE TOWER)

[Redacted]

25X1

MAP SOURCE REFERENCE:
200-0289-22

[Redacted]

25X1

WANG-CHIA-WO-PENG RADREL STA BNK

41-10-40N 120-30-50E

[Redacted]

25X1

STATUS:UNKNOWN

PHYSICAL DESCRIPTION:

2 NM WEST OF WANG-CHIA-WO-PENG.
THE NEWLY IDENTIFIED HILLTOP FACILITY CONSISTS OF ONE BUNKERED
CONTROL BUILDING WITH AT LEAST TWO OPENINGS AND ONE SMALL
SUPPORT BUILDING. THE AZIMUTHS OF THE OPENINGS WERE [Redacted]
AND [Redacted] THE SUPPORT AREA EAST OF THE BUNKER MAINTAINS
ONE PARTIALLY BUNKERED SHED AND SEVEN SUPPORT BUILDINGS.

25X1
25X1

[Redacted]

25X1

[Redacted]

TOP SECRET RUFF

[Redacted]

25X1

25X1

[Redacted]

[Redacted] - IPIR 40
KH-9 MISSION 1205

CHINA, COMMUNIST
COMMO/ELEC/RADAR FACILITIES

25X1

TGT DIAM -- 2,000 FT. ELEV -- 980 FT.

ASSOCIATED OBJECTS:
13 APR 73
1 OBJECT (NEAR THE BUNKER)

[Redacted]

25X1

MAP SOURCE REFERENCE:
200-0289-19

[Redacted]

25X1

[Redacted]

[Redacted]

TOP SECRET RUFF

[Redacted]

25X1

[Redacted]

25X1

[Redacted] - IPIR 40
KH-9 MISSION 1205

CHINA, COMMUNIST
AIR BASE FACILITIES

25X1

SIGNIFICANT RESULTS

CHANG-CHIH AIRFIELD

36-15-31N 113-07-26E

[Redacted]

25X1

STATUS: OCCUPIED

AIR ORDER OF BATTLE:

25 MAR 73

2 CUB

9 CAB

4 CRATE

22 COLT

4 COACH

[Redacted]

25X1

CHANG-YEH AIRFIELD SOUTHEAST

38-48-12N 100-40-36E

[Redacted]

25X1

STATUS: OPERATIONAL

PHYSICAL DESCRIPTION:

11 NM SE OF CHANG-YEH.

UPDATED DESCRIPTION. THE AIRFIELD CONSISTS OF TWO PARALLEL
OFFSET NW/SE SERVICEABLE CONCRETE RUNWAYS MEASURING 7,270 X 180
FEET AND 6,970 X 185 FEET WITH GRADED-EARTH OVERRUNS.

FACILITIES INCLUDE TWO CONCRETE ALERT APRONS, TWO CONCRETE
PARKING APRONS, A FIRING-IN BUTT, AND AN ILA.

SUPPORT FACILITIES INCLUDE A RAIL-SERVED POL STORAGE AREA WITH
SIX VERTICAL TANKS, FIVE BURIED VERTICAL TANKS, TWO EXCAVATIONS
(EACH WITH FIVE HORIZONTAL TANKS), AND FIVE BUILDINGS, A
BARRACKS AREA WITH 19 BARRACKS, FIVE ADMINISTRATION BUILDINGS,
FOUR MESSHALLS, ONE DISPENSARY, ONE AUDITORIUM, 28
STORAGE/SUPPORT BUILDINGS, TWO HEATING PLANTS, AN ATHLETIC
FIELD, A MAINTENANCE AREA WITH TWO HANGARS, 18
MAINTENANCE/SUPPORT BUILDINGS, A HEATING PLANT, AND A WATER
TOWER.

AN AIRCRAFT STORAGE TUNNEL IS ADJACENT TO THE NORTH PARKING
APRON.

AIR ORDER OF BATTLE:

18 APR 73

37 FAGOT/FRESCO

[Redacted]

[REDACTED]

TOP SECRET RUFF

-- [REDACTED]

25X1

[REDACTED]

25X1

[REDACTED] - IPIR 40
KH-9 MISSION 1205

CHINA, COMMUNIST
AIR BASE FACILITIES

25X1

[REDACTED]

25X1

CHI-NING BOMBING RANGE

40-49-35N 113-18-42E

[REDACTED]

25X1

STATUS: OPERATIONAL

PHYSICAL DESCRIPTION:

15.6 NM SW OF CHI-NING AND 6 NM ENE OF KUAN TSUN.
UPDATED DESCRIPTION. THIS BOMBING RANGE HAS TWO AREAS.

AREA A, CONTAINS THREE X-SHAPED BOMBING MARKERS. BETWEEN THE
BOMBING MARKERS AND THE LAKE ARE TWO ROWS OF RADAR REFLECTORS.

AREA B IS 2.5 NM SE OF THE MARKERS. IT IS A WALL-SECURED
BARRACKS AREA CONTAINING THREE BARRACKS-TYPE BUILDINGS, ONE
ADMINISTRATION BUILDING, AND SIX STORAGE OR SUPPORT BUILDINGS.
A PROBABLE STICK MAST IS IN THE NW CORNER OF THE COMPOUND. ONE
OF THE BARRACKS-TYPE BUILDINGS HAS A PROBABLE OBSERVATION
PLATFORM ON THE EAST END OF THE ROOF. A PROBABLE OBSERVATION
TOWER IS ON A TRAIL BETWEEN AREAS A AND B. EVIDENCE OF FRESH
GROUND SCARRING INDICATES THAT THIS RANGE HAD BEEN USED
RECENTLY.

ELECTRONIC ORDER OF BATTLE:

29 MAR 73
1 PROB STICK MAST

[REDACTED]

25X1

FU-HSING-CHEN AIRFIELD NORTH

22-47-20N 100-58-00E

[REDACTED]

25X1

STATUS: OPERATIONAL

PHYSICAL DESCRIPTION:

JUST WEST OF FU-HSING-CHEN.
UPDATED DESCRIPTION. THE AIRFIELD CONSISTS OF THE FOLLOWING
FLIGHT OPERATIONS AND SUPPORT FACILITIES.

RUNWAY -- THE RUNWAY IS 8,250 X 155 FEET, HAS A [REDACTED]
ORIENTATION, AND IS OPERATIONAL.

25X1

PARKING FACILITIES -- PARKING FACILITIES CONSIST OF ONE
PARALLEL TAXIWAY, TWO END-CONNECTING LINKS, ONE CROSSOVER LINK,
TWO ALERT APRONS, AND A CIVILIAN TERMINAL PARKING AREA. TWO

[REDACTED]

25X1

[REDACTED]

TOP SECRET RUFF

[REDACTED]

25X1

[REDACTED]

25X1

[REDACTED] - IPIR 40
KH-9 MISSION 1205

CHINA, COMMUNIST
AIR BASE FACILITIES

25X1

AIRCRAFT DISPERSAL AREAS CONTAINING TEN REVETMENTS AND FOUR
HARDSTANDS ARE IN THE HILLS WEST OF THE RUNWAY AND TAXIWAY.

SUPPORT FACILITIES -- AN OPERATIONS AREA/CIVILIAN TERMINAL AREA
CONSISTING OF A TERMINAL BUILDING WITH CONTROL TOWER, WEATHER
STATION, AND 17 SUPPORT BUILDINGS IS 1,500 FEET NNE OF THE RP.
AN AIRCRAFT MAINTENANCE AREA CONSISTING OF A LARGE HANGAR,
SEVEN SUPPORT BUILDINGS, AND TWO REVETMENTS WAS UNDER
CONSTRUCTION 1,200 FEET NW OF THE NORTH END OF THE RUNWAY. TWO
AW RADAR SITES ARE WITHIN 10 NM OF THE AIRFIELD. THESE ARE
FU-HSING-CHEN BARRACKS AND AW RADAR FACILITY [REDACTED]
AND SSU-MAO NORTH AIRFIELD AW RADAR FACILITY [REDACTED]

25X1

ADMINISTRATIVE BARRACKS FACILITIES -- A BARRACKS/SUPPORT AREA
CONTAINING 19 BARRACKS, ONE ADMINISTRATION BUILDING, ONE
MESSHALL, FOUR VEHICLE STORAGE BUILDINGS AND 35 SUPPORT
BUILDINGS IS 1,000 FEET WEST OF THE RUNWAY.

POL FACILITIES -- A POL STORAGE AREA CONTAINING FOUR PARTIALLY
UNDERGROUND VERTICAL STORAGE TANKS, SIX BUILDINGS, AND A LARGE
LOOP-ROAD PARKING AREA IS 7,000 FEET NNW OF THE NORTH END OF
THE RUNWAY.

NAVIGATION AIDS -- NAVIGATIONAL FACILITIES CONSIST OF TWO
HOMING BEACONS. ONE IS 5,000 FEET FROM THE NORTH END OF THE
RUNWAY AND THE OTHER IS 10,000 FEET FROM THE SOUTH END OF THE
RUNWAY.

NUMEROUS STACKS OF SUPPLIES WERE ON THE ALERT APRONS, TAXIWAY,
AND IN THE TERMINAL AND VEHICLE STORAGE AREAS. SEVERAL HUNDRED
PEOPLE WERE OBSERVED IN THE TERMINAL AREA AND A MILITARY
FORMATION WAS OBSERVED ON A BASKETBALL COURT IN THE BARRACKS
AREA.

AIR ORDER OF BATTLE:
14 MAR 73
NONE DISCERNIBLE

GROUND FORCE ORDER OF BATTLE:
14 MAR 73
8 CARGO TRUCK

[REDACTED]

25X1

[REDACTED]

25X1

[REDACTED]

TOP SECRET RUFF

- [REDACTED]

25X1

[REDACTED]

25X1

[REDACTED] - IPIR 40
KH=9 MISSION 1205

CHINA, COMMUNIST
AIR BASE FACILITIES

25X1

HSIN-CHIN AIRFIELD

39-26-58N 122-01-10E

[REDACTED]

25X1

STATUS: OPERATIONAL

REMARKS:

CAMOUFLAGE NETTING HAS BEEN PLACED AT ONE OF THE TUNNEL
ENTRANCES.

AIR ORDER OF BATTLE:

04 APR 73

51 FARMER

12 FAGOT/FRESCO

[REDACTED]

25X1

JUNG-YANG AIRFIELD WEST

34-50-20N 113-15-50E

[REDACTED]

25X1

STATUS: OPERATIONAL

REMARKS:

CONSTRUCTION CONTINUED IN THE SUPPORT AREA. A
BARRACKS/ADMINISTRATION BUILDING WAS UNDER CONSTRUCTION AND A
SMALL EXCAVATION WAS OBSERVED. A LARGE RECTANGULAR EXCAVATION
WAS PRESENT NEXT TO TWO ROWS OF HORIZONTAL POL TANKS AT THE
WEST END OF THE AIRFIELD BETWEEN THE RUNWAY AND THE HELICOPTER
HARDSTANDS.

THIS IS THE FIRST IDENTIFICATION OF AIRCRAFT AT THIS
INSTALLATION SINCE RECONSTRUCTION BEGAN IN [REDACTED]

25X1

AIR ORDER OF BATTLE:

25 MAR 73

29 HOUND

ASSOCIATED OBJECTS:

25 MAR 73

37 CARGO TRUCK

[REDACTED]

25X1

[REDACTED]

25X1

[REDACTED]

TOP SECRET RUFF

-

[REDACTED]

25X1

25X1

[REDACTED] - IPIR 40
KH-9 MISSION 1205

CHINA, COMMUNIST
AIR BASE FACILITIES

25X1

MO-TOU AIRFIELD

32-15-26N 120-30-10E

[REDACTED]

25X1

STATUS: OPERATIONAL

AIR ORDER OF BATTLE:

18 MAR 73

17 PROB FARMER

2 POSS FARMER

20 PROB FAGOT/FRESCO

5 SMALL SWEEP-WING

[REDACTED]

25X1

NING-PO AIRFIELD

29-55-22N 121-34-23E

[REDACTED]

25X1

STATUS: OPERATIONAL

REMARKS:

A CABLE SCAR CONNECTS NING-PO AIRFIELD AW RADAR FACILITY (BE
[REDACTED] THREE OCCUPIED AAA SITES (TWO AT THE SE END OF THE
RUNWAY AND ONE APPROXIMATELY 3,280 FEET SE OF THE RUNWAY), AND
A BUILDING IN EACH OF THE AIRFIELD SUPPORT AREAS. A LARGE RAIL
CAR 76 FEET LONG WAS OBSERVED ON THE SPUR IN THE POL STORAGE
AREA.

25X1

AIR ORDER OF BATTLE:

18 MAR 73

40 FAGOT/FRESCO

11 COLT

10 HOUND

ANTI-AIRCRAFT ORDER OF BATTLE:

18 MAR 73

64 AAA PIECE

ASSOCIATED OBJECTS:

18 MAR 73

1 RAIL CAR (76 FT LONG ON
POL RAIL SIDING)

[REDACTED]

25X1

[REDACTED]

25X1

[Redacted]

TOP SECRET RUFF

-- [Redacted]

25X1

25X1

[Redacted] - IPIR 40
KH-9 MISSION 1205

CHINA, COMMUNIST
AIR BASE FACILITIES

25X1

TUNG-LIN-CHUAN AIRFIELD

39-08-48N 115-17-13E

[Redacted]

25X1

STATUS: OCCUPIED

PHYSICAL DESCRIPTION:

1.5 NM WEST OF TUNG-LIN-CHUAN.

UPDATED DESCRIPTION. THE AIRFIELD CONSISTS OF THE FOLLOWING FLIGHT OPERATIONS AND SUPPORT FACILITIES.

RUNWAY -- THE AIRFIELD HAS A 7,250- X 165- FOOT, NE/SW, SERVICEABLE, CONCRETE RUNWAY.

REFERENCE POINT (RP) -- THE RP IS THE CENTER OF THE RUNWAY.

PARKING FACILITIES -- PARKING FACILITIES CONSIST OF A PARALLEL TAXIWAY, ONE DISPERSAL TAXIWAY EXTENDING 1.3 NM WEST OF THE RP TO TWO AIRCRAFT STORAGE TUNNELS, TWO END-CONNECTING AND TWO HIGH-SPEED CROSSOVER LINKS, TWO ALERT/PARKING APRONS, THREE REVETTED HARDSTANDS, AND A FIRING-IN BUTT.

SUPPORT FACILITIES -- SUPPORT FACILITIES ALONG THE PARALLEL TAXIWAY INCLUDE EIGHT SUPPORT BUILDINGS.

ADMINISTRATION AND BARRACK FACILITIES -- ADMINISTRATION AND BARRACKS FACILITIES, WEST OF THE RP, CONSIST OF THREE AREAS DISPERSED AROUND THE BASE OF A MOUNTAIN. AREA A, ON THE EAST SIDE OF THE MOUNTAIN, CONTAINS 63 BARRACKS, SIX MESSHALLS, TEN STORAGE/SUPPORT BUILDINGS, ONE HIGH LOFT BUILDING, AND AN ADIT.

AREA B, ON THE SOUTH SIDE OF THE MOUNTAIN, CONSISTS OF ONE ADIT, TWO PROBABLE HANGARS, 14 PROBABLE BARRACKS, AND AT LEAST FOUR SHOP BUILDINGS. AREA C, ON THE WEST SIDE OF THE MOUNTAIN, CONSISTS OF 17 BARRACKS, FIVE PROBABLE CLASSROOM BUILDINGS, THREE MESSHALLS, AND FIVE SUPPORT BUILDINGS.

AIR ORDER OF BATTLE:

12 MAR 73

18 FARMER

2 COLT

32 FAGOT/FRESCO

[Redacted]

25X1

[Redacted]

25X1

TOP SECRET RUFF

25X1

25X1

[redacted] - IPIR 40
KH-9 MISSION 1205

CHINA, COMMUNIST
AIR BASE FACILITIES

25X1

YING-SHAN AIRFIELD NORTH

31-39-32N 113-49-14E

25X1

STATUS: OPERATIONAL

REMARKS:

THE CONSTRUCTION REPORTED IN [redacted] ON THE REVETTED
HARDSTAND WEST OF THE RUNWAY AND AT THE SOUTHERN END OF THE
FIELD WAS NEARLY COMPLETE. NUMEROUS PARACHUTES WERE OBSERVED
LYING ON A LOADER-TYPE PARKING APRON. THIS FACILITY IS 4.5 NM
NNW OF YING-SHAN ABN DIV HQ AND BARRACKS [redacted]

25X1

25X1

THE PARACHUTES REPORTED ON [redacted] WERE NOT
OBSERVED. CONSTRUCTION WAS CONTINUING ON THE NINE REVETMENTS
AT THE NORTH END OF THE RUNWAY AND ON THE AIRFIELD SUPPORT
FACILITIES. HELICOPTER HARDSTANDS WERE IDENTIFIED FOR THE
FIRST TIME ON [redacted] THIRTY-FIVE HELICOPTER
HARDSTANDS (MOSTLY REVETTED) WERE OBSERVED IN TWO PHYSICALLY
SEPARATED ROAD-SERVED AREAS, ADJACENT TO THE SOUTH END OF THE
RUNWAY. THE HARDSTANDS WERE DIVIDED INTO THREE GROUPS WITH
EACH GROUP CONTAINING AT LEAST TEN SMALL HARDSTANDS, ONE LARGE
HARDSTAND, AND A GENERALLY SQUARE PROBABLE HELICOPTER LANDING
ZONE. CONSTRUCTION OF HARDSTANDS APPEARED TO BE COMPLETE.

25X1

25X1

A PROBABLE HANGAR BUILDING WAS IN AN EARLY STAGE OF
CONSTRUCTION ADJACENT TO THE CIRCULAR HARDSTANDS AT THE NORTH
END OF THE AIRFIELD. A CONCRETE POL FUELING POINT WAS UNDER
CONSTRUCTION IN THE POL STORAGE FACILITY.

AIR ORDER OF BATTLE:

21 MAR 73
3 COLT

25 MAR 73
5 COLT

25X1

[redacted]

TOP SECRET RUFF

25X1

[REDACTED]

TOP SECRET RUFF - [REDACTED]

25X1

[REDACTED]

25X1

[REDACTED] - IPIR 40
KH-9 MISSION 1205

CHINA, COMMUNIST
NAVAL BASE FACILITIES

25X1

SIGNIFICANT RESULTS

CHIANG-KO-CHUANG NAVAL FACILITY

36-06-00N 120-32-52E

[REDACTED]

25X1

STATUS: OPERATIONAL

NAVAL ORDER OF BATTLE:

04 APR 73

2 POSS KRONSHADT PCE (1 ON
REPAIRWAY)

3 POSS COMBATANT (PGM TYPE)
1 BUCKET DREDGE

2 POSS T-43 MSF

4 POSS SHANGHAI PGM (1 ON
REPAIRWAY)

[REDACTED]

25X1

CHOU-SHAN PARTIALLY UG NAV FAC A SHPYD

30-00-48N 122-05-06E

[REDACTED]

25X1

STATUS: OPERATIONAL

REMARKS:

THE BUILDING UNDER CONSTRUCTION IN [REDACTED] WAS
COMPLETE. THE GRAVING DOCK WAS EMPTY AND A ROW OF KEEL BLOCKS
WAS VISIBLE ON THE BOTTOM.

25X1

NAVAL ORDER OF BATTLE:

18 MAR 73

1 HAINAN PC

1 CLASS)

1 KRONSHADT PC

1 LIEN YUN MSA

1 POSS KRONSHADT PC (ON
REPAIRWAY)

7 LCM

5 SHANGHAI-II PGM (2 ON
REPAIRWAY)

1 FLOATING DRYDOCK

2 POSS YP

1 PROB LUNG MEN YAG

1 T-43 MSF

2 YTL

2 POSS MSA (JAPANESE AUX NO

5 YAGT (TARGET BARGE)

6 HOPPER BARGE

1 VESSEL (IN TUNNEL)

[REDACTED]

25X1

[REDACTED]

25X1

[Redacted]

TOP SECRET RUFF [Redacted]

25X1
25X1

[Redacted] - IPIR 40
KH-9 MISSION 1205

CHINA, COMMUNIST
NAVAL BASE FACILITIES

25X1

LING-SHAN-WEI MTB BASE

35-54-48N 120-09-10E

[Redacted]

25X1

STATUS: OPERATIONAL

REMARKS:

THE BOATYARD 5,248 FEET NORTH OF THE MOTOR TORPEDO BOAT BASE IS COMPLETE. A PROBABLE BOATYARD 2,624 FEET NORTH OF THE MOTOR TORPEDO BOAT BASE WAS IN THE EARLY STAGE OF CONSTRUCTION.

NAVAL ORDER OF BATTLE:

04 APR 73
10 HUCHWAN PTH 2 SMALL CRAFT 4
6 PROB HUCHWAN PTH (ON REPAIRWAYS)

[Redacted]

25X1

PU-CHIEN NAV A PORT FACILITY

20-01-49N 110-34-23E

[Redacted]

25X1

STATUS: OPERATIONAL

PHYSICAL DESCRIPTION:

0.5 NM SSE OF PU-CHIEN.
UPDATED DESCRIPTION. THE FACILITY CONSISTS OF A T-HEAD PIER, AN L-SHAPED PIER, A QUAY, TWO LARGE ADMINISTRATION BUILDINGS, THREE BARRACKS, APPROXIMATELY 20 SUPPORT BUILDINGS, FOUR EARTH-COVERED STORAGE BUNKERS, AND A WATER TANK. A WATER-LEVEL EXCAVATION IS ON THE WESTERN SIDE OF THE FACILITY.

NAVAL ORDER OF BATTLE:

07 APR 73
1 PROB PGM

[Redacted]

25X1

TA-YUAN-CHIA-TUN PARTIALLY UG NAV FAC

39-22-48N 121-45-19E

[Redacted]

25X1

STATUS: UNDER CONSTRUCTION

REMARKS:

CONSTRUCTION WAS CONTINUING. A POWER SUBSTATION WAS UNDER

[Redacted]

25X1

[Redacted]

TOP SECRET RUFF

[Redacted]

25X1

[Redacted] - IPIR 40
KH-9 MISSION 1205

CHINA, COMMUNIST
NAVAL BASE FACILITIES

25X1

CONSTRUCTION APPROXIMATELY 400 FEET NE OF THE FACILITY.

NAVAL ORDER OF BATTLE:
04 APR 73
NONE DISCERNIBLE

[Redacted]

25X1

TSUNG-YANG NAVAL FAC

30-41-40N 117-19-10E

[Redacted]

25X1

STATUS: OPERATIONAL

PHYSICAL DESCRIPTION:

1.6 NM EAST OF TSUNG-YANG ON THE NORTH BANK OF THE YANGTZE RIVER.

THE NEWLY IDENTIFIED WALL-SECURED FACILITY CONSISTS OF ONE TRANSVERSER, ONE CONSTRUCTION HALL, TWO MACHINE SHOPS, A LAUNCH WAY, AND THREE SUPPORT BUILDINGS. JUST NORTH OF THE FACILITY IS A STORAGE AREA WITH APPROXIMATELY 20 REVETTED STORAGE BUILDINGS DISPERSED IN SEVERAL VALLEYS. APPROXIMATELY 0.3 NM TO THE EAST IS A WALL-SECURED POL STORAGE FACILITY WITH 12 HORIZONTAL POL TANKS.

TGT DIAM -- 2,953 FT. ELEV -- 165 FT.

NAVAL ORDER OF BATTLE:

17 APR 73
1 BARGE
SMALL CRAFT (NUMEROUS)

[Redacted]

25X1

MAP SOURCE REFERENCE:
200-0493-8

[Redacted]

25X1

[Redacted]

TOP SECRET RUFF

25X1
25X1

[REDACTED] - IPIR 40
KH-9 MISSION 1205

CHINA, COMMUNIST
GROUND FORCE FACILITIES

25X1

SIGNIFICANT RESULTS

AN-NING STOR AREA

24-58-45N 102-26-45E

25X1

STATUS: OPERATIONAL

PHYSICAL DESCRIPTION:

4 NM NNW OF AN-NING.

THE NEWLY IDENTIFIED STORAGE FACILITY CONSISTS OF A WALL-SECURED AREA AND TWO ADITS IN A VALLEY AREA. THE WALL-SECURED AREA CONTAINS ONE STORAGE BUILDING ISOLATED FROM THE REMAINDER OF THE BUILDINGS WITHIN THE WALL-SECURED AREA, A LARGE SUPPORT BUILDING, TWO PROBABLE QUARTERS, AND SIX SUPPORT BUILDINGS. THE TWO ADITS ARE SOUTH OF THE WALL-SECURED AREA. A SMALL HOUSING AREA CONTAINING THREE QUARTERS AND A MESSHALL OR SUPPORT BUILDING IS SOUTH OF THE ADITS.

TGT DIAM -- 1,000 FT. ELEV -- 5,900 FT.

GROUND FORCE ORDER OF BATTLE:

14 MAR 73

NONE DISCERNIBLE

25X1

MAP SOURCE REFERENCE:

200-0496-17

25X1

CHANG-CHIA-TUN HQ INF DIV AND BKS AL 1

39-08-40N 121-41-44E

25X1

STATUS: OCCUPIED

GROUND FORCE ORDER OF BATTLE:

04 APR 73

16 PROB 57MM AAA PIECE

6 PROB AAHMG

21 PROB 37MM AAA PIECE

21 CARGO TRUCK

4 FA PIECE

ELECTRONIC ORDER OF BATTLE:

04 APR 73

2 PROB PUAZO-6

2 PROB FIRE CAN

25X1

TOP SECRET RUFF

[REDACTED]

TOP SECRET RUFF
[REDACTED]

25X1
25X1

[REDACTED] - IPIR 40
KH-9 MISSION 1205

CHINA, COMMUNIST
GROUND FORCE FACILITIES

25X1

[REDACTED]

25X1

CHEN-PAO ISLAND MILITARY AREA

46-29-00N 133-51-06E

[REDACTED]

25X1

STATUS:UNKNOWN

REMARKS:

THE RIVER WAS COMPLETELY FROZEN AND THREE FOOT TRAILS LEADING TO THE ISLAND FROM THE MAINLAND WERE OBSERVED IN THE SNOW. SOME OF THE TRENCHES AND TWO SMALL FORTIFICATIONS WERE CLEARED OF SNOW.

GROUND FORCE ORDER OF BATTLE:

11 MAR 73
NONE DISCERNIBLE

[REDACTED]

25X1

CHIAO-NAN ARMY BARRACKS AL 2

35-57-00N 120-00-10E

[REDACTED]

25X1

STATUS:OCCUPIED

PHYSICAL DESCRIPTION:

5.7 NM WNW OF LING-SHAN-WEI.
UPDATED DESCRIPTION. THIS INSTALLATION CONTAINS 26 BARRACKS, ONE MESSHALL, ONE ADMINISTRATION BUILDING, FIVE STORAGE BUILDINGS, 14 SUPPORT BUILDINGS, A WATER TOWER, AND ANIMAL PENS. A VEHICLE PARKING AREA ON THE NE EDGE OF THE BARRACKS AREA CONTAINS NINE VEHICLE SHEDS.

GROUND FORCE ORDER OF BATTLE:

04 APR 73
13 AAA PIECE
5 POSS AAA PIECE
135 CARGO TRUCK (121 IN VEH
PARKING AREA)
1 VAN
1 PIECE OF EQUIP

[REDACTED]

25X1

[REDACTED]

25X1

TOP SECRET RUFF

25X1

25X1

[redacted] - IPIR 40
KH-9 MISSION 1205

CHINA, COMMUNIST
GROUND FORCE FACILITIES

25X1

CHIA-HSING ARMY BKS NW

30-52-20N 120-42-05E

25X1

STATUS: OCCUPIED

PHYSICAL DESCRIPTION:

8 NM NW OF CHIA-HSING.

THE NEWLY IDENTIFIED ROAD-SERVED FACILITY CONSISTS OF FOUR COMPANY-SIZE AAA UNITS AROUND THE PERIMETER OF A LARGE FIELD WHICH IS APPROXIMATELY 7,560 FEET IN DIAMETER.

AREA A, THE NE AREA, CONSISTS OF FIVE BARRACKS, ONE MESSHALL, FIVE VEHICLE STORAGE BUILDINGS, AND A CLEARED AREA CONTAINING SIX AAA PIECES.

AREA B, THE SE AREA, CONSISTS OF FOUR BARRACKS, ONE MESSHALL, THREE SUPPORT BUILDINGS, AND A CLEARED AREA CONTAINING SIX AAA PIECES.

AREA C, THE SW AREA, CONSISTS OF ONE T-SHAPED BARRACKS/MESSHALL, THREE BARRACKS, ONE VEHICLE STORAGE BUILDING, TWO SUPPORT BUILDINGS, AND A CLEARED AREA CONTAINING FIVE AAA PIECES.

AREA D, THE NW AREA, CONSISTS OF TWO LARGE BARRACKS, ONE SUPPORT BUILDING, AND A CLEARED AREA CONTAINING SIX AAA PIECES.

TGT DIAM -- 3,280 FT. ELEV -- 50 FT.

GROUND FORCE ORDER OF BATTLE:

22 MAR 73

23 AAA PIECE

33 CARGO TRUCK

1 POSS AAA PIECE

25X1

MAP SOURCE REFERENCE:

250-1505, NH 51-5

25X1

25X1

TOP SECRET RUFF

[Redacted]

TOP SECRET RUFF

[Redacted]

25X1
25X1

[Redacted] - IPIR 40
KH-9 MISSION 1205

CHINA, COMMUNIST
GROUND FORCE FACILITIES 25X1

CHIN-YANG POSS ARMY BKS

35-04-50N 112-54-40E

[Redacted]

25X1

STATUS: UNDER CONSTRUCTION

PHYSICAL DESCRIPTION:

1.6 NM WNW OF CHIN-YANG.

THE NEWLY IDENTIFIED FACILITY IN THE MIDSTAGE OF CONSTRUCTION CONSISTS OF TWO SEPARATE AREAS. AREA A AT 35-04-50N 112-54-40E CONTAINS NINE BARRACKS, FIVE BARRACKS/SUPPORT BUILDINGS, FIVE ADMINISTRATION BUILDING/MESSHALLS, ONE BUILDING UNDER CONSTRUCTION, AND FOUR BUILDING FOUNDATIONS.

AREA B AT 35-04-40N 112-56-40E CONTAINS SIX BARRACKS, FIVE BARRACKS/SUPPORT BUILDINGS, SEVEN QUARTERS (TWO UNDER CONSTRUCTION), THREE ADMINISTRATION/SUPPORT BUILDINGS, FIVE STORAGE/SUPPORT BUILDINGS, TWO SUPPORT BUILDINGS, AND ONE BUILDING FOUNDATION.

TGT DIAM -- 8,000 FT. ELEV -- 440 FT.

GROUND FORCE ORDER OF BATTLE:

25 MAR 73

NONE DISCERNIBLE

[Redacted]

25X1

MAP SOURCE REFERENCE:
200-0385-8

[Redacted]

25X1

CHI-CHI-HA-ERH BKS NE AL 3

47-23-03N 124-00-51E

[Redacted]

25X1

STATUS: OCCUPIED

PHYSICAL DESCRIPTION:

3 NM NE OF THE CENTER OF CHI-CHI-HA-ERH.

UPDATED DESCRIPTION. THIS FACILITY CONSISTS OF A WALL-SECURED BARRACKS AREA AND AN ADJACENT TRAINING AREA.

THE BARRACKS AREA CONTAINS THREE ADMINISTRATION BUILDINGS, ONE MESSHALL, 11 BARRACKS, FIVE SUPPORT BUILDINGS, AND SIX ANIMAL

[Redacted]

25X1

[Redacted]

TOP SECRET RUFF

[Redacted]

25X1
25X1

[Redacted]

IPIR 40

KH-9 MISSION 1205

CHINA, COMMUNIST 25X1
GROUND FORCE FACILITIES

PENS.

THE TRAINING AREA CONTAINS A FIRING RANGE, EXTENSIVE TRENCHWORK, AND FIVE SMALL SUPPORT BUILDINGS.

GROUND FORCE ORDER OF BATTLE:
13 MAR 73
NONE DISCERNIBLE

[Redacted]

25X1

CHI-CHI-HA-ERH HQ INF DIV ARMY BKS AL1

47-20-41N 123-58-04E

[Redacted]

25X1

STATUS:OCCUPIED

PHYSICAL DESCRIPTION:
IN THE CENTER OF CHI-CHI-HA-ERH.
UPDATED DESCRIPTION. THIS FACILITY CONTAINS FIVE LARGE ADMINISTRATION BUILDINGS, 19 BARRACKS, A HOSPITAL, TWO MESSHALLS, NINE VEHICLE SHEDS, AND NUMEROUS SUPPORT BUILDINGS.

GROUND FORCE ORDER OF BATTLE:
13 MAR 73
12 CARGO TRUCK

[Redacted]

25X1

CHI-NING BKS SOUTH AL 3

40-55-22N 113-07-23E

[Redacted]

25X1

STATUS:OCCUPIED

PHYSICAL DESCRIPTION:
6.5 NM SOUTH OF CHI-NING ON THE SW EDGE OF CHIU-PING-TI-CHUAN.
UPDATED DESCRIPTION. THE BARRACKS AREA IS WALL SECURED AND ROAD SERVED. IT CONTAINS 16 BARRACKS, ONE MULTISTORY ADMINISTRATION BUILDING, FOUR PROBABLE ADMINISTRATION SUPPORT BUILDINGS, ONE LARGE H-SHAPED PROBABLE MESSHALL, SIX SUPPORT-TYPE BUILDINGS, 21 STORAGE OR SUPPORT BUILDINGS, AND ONE LARGE SQUARE STORAGE BUILDING.

ASSOCIATED OBJECTS:
29 MAR 73
10 CARGO TRUCK

[Redacted]

25X1

[Redacted]

TOP SECRET RUFF

--

[Redacted]

25X1

25X1

[Redacted] IPIR 40
KH-9 MISSION 1205

CHINA, COMMUNIST
GROUND FORCE FACILITIES

25X1

[Redacted]

25X1

CHO-HSIEN MIL AREA

39-28-50N 115-49-10E

[Redacted]

25X1

STATUS: OCCUPIED

PHYSICAL DESCRIPTION:

6.8 NM WSW OF CHO-HSIEN.

THE NEWLY IDENTIFIED AAA BATTALION AREA CONSISTS OF AT LEAST FOUR AREAS.

AREA A, AT 39-28-50N 115-49-10E, CONTAINS SEVEN BARRACKS, ONE MESSHALL, ONE ADMINISTRATION BUILDING, 12 QUARTERS, FOUR SUPPORT BUILDINGS, AND A VEHICLE PARKING AREA.

AREA B, AT 39-28-50N 115-50-30E, CONTAINS FOUR BARRACKS, ONE MESSHALL, TWO SUPPORT BUILDINGS, AND A VEHICLE PARKING AREA.

AREA C, AT 39-27-10N 115-51-00E, CONTAINS NINE BARRACKS, ONE MESSHALL, ONE LARGE ADMINISTRATION BUILDING, AND AT LEAST SIX SUPPORT BUILDINGS.

AREA D, AT 39-28-40N 115-47-00E, CONTAINS EIGHT BARRACKS, ONE PROBABLE MESSHALL, ONE ADMINISTRATION BUILDING, AND EIGHT SUPPORT BUILDINGS.

GROUND FORCE ORDER OF BATTLE:

12 MAR 73 -- IN AREA A

24 AAA PIECE

56 CARGO TRUCK

8 AAHMG

12 MAR 73 -- IN AREA B

36 CARGO TRUCK

12 MAR 73 -- IN AREA C

12 AAA PIECE

27 CARGO TRUCK

12 MAR 73 -- IN AREA D

8 AAA PIECE

22 CARGO TRUCK

6 AAHMG

[Redacted]

25X1

MAP SOURCE REFERENCE:

200-0382-5

[Redacted]

25X1

[Redacted]

25X1

[REDACTED]

TOP SECRET RUFF - [REDACTED]

25X1

[REDACTED]

25X1

[REDACTED] - IPIR 40
KH-9 MISSION 1205

CHINA, COMMUNIST
GROUND FORCE FACILITIES

25X1

CHU-CHIA-CHIEN ARMY BKS AL 1

29-53-26N 122-25-35E

[REDACTED]

25X1

STATUS: OCCUPIED

PHYSICAL DESCRIPTION:

9 NM SE OF PU-TO ON THE EAST SIDE OF CHU-CHIA-CHIEN ISLAND. THE NEWLY IDENTIFIED ROAD- AND WATER-SERVED FACILITY CONSISTS OF FOUR TUNNEL-BACKED, PARAPETED COASTAL DEFENSE ARTILLERY POSITIONS, AN AMMUNITION STORAGE BUILDING, A COMMAND AND CONTROL BUNKER, TWO ADITS WHICH ARE POSSIBLE REAR ENTRANCES TO THE COASTAL DEFENSE POSITIONS, AN OCCUPIED FOUR-POSITION AAA SITE WITH TWO BARRACKS AND TWO SUPPORT BUILDINGS, A TUNNEL-BACKED RADAR POSITION, AN ELECTRONICS/OBSERVATION POST OVERLOOKING THE RADAR POSITION, AND A BARRACKS AREA CONTAINING THREE BARRACKS AND FIVE PROBABLE QUARTERS.

A SUPPORT AREA APPROXIMATELY 3,280 FEET WEST OF THE SITE CONSISTS OF SIX BARRACKS, ONE MESSHALL, TEN STORAGE OR SUPPORT BUILDINGS, AN ADIT, AND A SMALL ATHLETIC FIELD.

THE SITE IS CONNECTED BY A CABLE SCAR TO CHU-CHIA-CHIEN CRUISE-MISSILE LAUNCH SITE [REDACTED] AT 29-54-25N 122-25-00E AND TO CHU-CHIA-CHIEN AIR WARNING RADAR FACILITY (BE [REDACTED] AT 29-50-48N 122-23-35E.

25X1

25X1

GROUND FORCE ORDER OF BATTLE:

27 MAR 73
1 POSS FA PIECE

ANTI-AIRCRAFT ORDER OF BATTLE:

27 MAR 73
4 AAA PIECE

ELECTRONIC ORDER OF BATTLE:

27 MAR 73
1 CROSS SLOT

[REDACTED]

25X1

MAP SOURCE REFERENCE:

200-0492-13

[REDACTED]

25X1

[REDACTED]

25X1

[Redacted]

TOP SECRET RUFF

[Redacted]

25X1

25X1

[Redacted] IPIR 40
KH-9 MISSION 1205

CHINA, COMMUNIST
GROUND FORCE FACILITIES

25X1

FU-CHOU ARMY BARRACKS SOUTH AL 1

39-43-16N 121-42-43E

[Redacted]

25X1

STATUS: OCCUPIED

GROUND FORCE ORDER OF BATTLE:

04 APR 73

32 AAA PIECE

2 CARGO TRUCK

ELECTRONIC ORDER OF BATTLE:

04 APR 73

4 PROB FIRE CAN

[Redacted]

25X1

FU-HSIEN HQ INF DIV A ARMY BKS E AL 1

39-37-17N 122-02-20E

[Redacted]

25X1

STATUS: OCCUPIED

GROUND FORCE ORDER OF BATTLE:

04 APR 73

17 FA PIECE

10 MORTAR

[Redacted]

25X1

KAO-PING ARMOR TRAINING AREA

35-48-15N 112-55-40E

[Redacted]

25X1

STATUS: OCCUPIED

REMARKS:

TANKS AND CARGO TRUCKS WERE DISPERSED IN SEVEN LOCATIONS WITHIN
5 NM OF KAO-PING.

GROUND FORCE ORDER OF BATTLE:

25 MAR 73

59 TANK (CANVAS COVERED)

121 CARGO TRUCK

5 PROB TANK

4 VEHICLE

6 PROB ARMORED VEHICLE

[Redacted]

25X1

[Redacted]

25X1

[Redacted]

TOP SECRET RUFF

[Redacted]

25X1
25X1

[Redacted] - IPIR 40
KH-9 MISSION 1205

CHINA, COMMUNIST
GROUND FORCE FACILITIES 25X1

KUN-MING MIL HQ AREA

25-01-50N 102-42-10E

[Redacted]

25X1

STATUS: OCCUPIED

PHYSICAL DESCRIPTION:
IN KUN-MING CITY.

THE NEWLY IDENTIFIED WALL-SECURED FACILITY CONSISTS OF THREE AREAS.

AREA A, IN THE CENTER OF THE INSTALLATION, IS AN ADMINISTRATION AND HOUSING/SUPPORT AREA CONSISTING OF TWO MULTI-WING, MULTISTORY ADMINISTRATION BUILDINGS, ONE MULTISTORY QUARTERS BUILDING WITH A POSSIBLE ATTACHED MESSHALL, NINE SEPARATE QUARTERS BUILDINGS, SIX VEHICLE STORAGE BUILDINGS, A GREASE RACK, 14 SUPPORT BUILDINGS, AND A COMMUNICATION FACILITY CONTAINING A CONTROL BUILDING AND ONE HORIZONTAL DIPOLE ANTENNA. A PROBABLE HORIZONTAL DIPOLE IS ON THE ROOF OF ONE OF THE ADMINISTRATION BUILDINGS IN AREA A.

AREA B IS AN ADMINISTRATION AND HOUSING/SUPPORT AREA IMMEDIATELY SOUTH OF AREA A. IT CONTAINS ONE LARGE MULTI-WING, MULTISTORY ADMINISTRATION BUILDING, ONE OTHER ADMINISTRATION BUILDING, ONE AUDITORIUM, TWO LARGE MESSHALLS, EIGHT SEPARATE QUARTERS BUILDINGS, ONE VEHICLE STORAGE BUILDING, 18 SUPPORT BUILDINGS, AND ONE BASKETBALL COURT.

AREA C IS A HOUSING AREA IMMEDIATELY NORTH OF AREA A. IT CONTAINS FOUR LARGE QUARTERS BUILDINGS, FOUR MEDIUM-SIZED QUARTERS BUILDINGS, ONE POSSIBLE ADMINISTRATION BUILDING, 15 SUPPORT BUILDINGS, AND SIX BASKETBALL COURTS.

TGT DIAM -- 2,000 FT. ELEV -- 6,100 FT.

GROUND FORCE ORDER OF BATTLE:
02 MAY 73
5 CARGO TRUCK

[Redacted]

25X1

MAP SOURCE REFERENCE:
200-0496-17

[Redacted]

25X1

[Redacted]

25X1

[REDACTED]

TOP SECRET RUFF

25X1

[REDACTED]

25X1

[REDACTED] - IPIR 40
KH-9 MISSION 1205

CHINA, COMMUNIST
GROUND FORCE FACILITIES

25X1

KU-YANG DEFENSIVE AREA

41-09-18N 110-02-06E

25X1

[REDACTED]

STATUS: OCCUPIED

GROUND FORCE ORDER OF BATTLE:

15 MAR 73

54 FA PIECE

12 POSS MORTAR

5 TRACKED PRIME MOVER

18 AAA PIECE

29 CARGO TRUCK

1 CARGO TRAILER

1 POSS TRACTOR +

SEMITRAILER

[REDACTED]

25X1

LIEN-SHAN SUP DEPOT

24-43-00N 097-51-00E

25X1

[REDACTED]

STATUS: OPERATIONAL

PHYSICAL DESCRIPTION:

4 NM SW OF LIEN-SHAN.

THE NEWLY IDENTIFIED SUPPLY DEPOT CONSISTS OF APPROXIMATELY 15 BUILDINGS DISPERSED THROUGHOUT THE AREA. A SMALL POL STORAGE AREA CONTAINS COVERED HORIZONTAL TANKS. EARTH-COVERED VERTICAL POL TANKS ALSO APPEARED TO BE PRESENT IN THE GENERAL AREA.

TGT DIAM -- 4,000 FT. ELEV -- 5,000 FT.

GROUND FORCE ORDER OF BATTLE:

13 MAR 73

NONE DISCERNIBLE

[REDACTED]

25X1

MAP SOURCE REFERENCE:

200-0555-23

[REDACTED]

25X1

[REDACTED]

25X1

[Redacted]

TOP SECRET RUFF

-

25X1

[Redacted]

25X1

[Redacted] - IPIR 40
KH-9 MISSION 1205

CHINA, COMMUNIST
GROUND FORCE FACILITIES 25X1

LO-YANG ARMY BKS SW

34-38-30N 112-20-55E

[Redacted]

25X1

STATUS:OCCUPIED

PHYSICAL DESCRIPTION:

3.1 NM SW OF THE CENTER OF LO-YANG.
THE NEWLY IDENTIFIED FACILITY CONSISTS OF THREE SEPARATE AREAS
IN A LATE STAGE OF CONSTRUCTION.

AREA A, AT 34-39-10N 112-20-00E, CONTAINS 14 BARRACKS, TWO
BARRACKS/ADMINISTRATION BUILDINGS, FOUR MESSHALLS, THREE
STORAGE/SUPPORT BUILDINGS, AND 11 SMALL SUPPORT BUILDINGS.

AREA B, AT 34-38-30N 112-20-55E, CONTAINS TEN BARRACKS (THREE
UNDER CONSTRUCTION), THREE MESSHALLS, SIX BARRACKS/SUPPORT
BUILDINGS, EIGHT QUARTERS, ONE STORAGE/SUPPORT BUILDING, AND
ONE BUILDING FOUNDATION.

AREA C, AT 34-39-10N 112-21-40E, CONTAINS EIGHT BARRACKS, TWO
PROBABLE ADMINISTRATION BUILDINGS, THREE MESSHALLS, NINE
BARRACKS/SUPPORT BUILDINGS, FOUR STORAGE/SUPPORT BUILDINGS, AND
FOUR SMALL SUPPORT BUILDINGS.

TGT DIAM -- 8,000 FT. ELEV -- 660 FT.

GROUND FORCE ORDER OF BATTLE:

25 MAR 73
18 CARGO TRUCK

[Redacted]

25X1

MAP SOURCE REFERENCE:
200-0385-8HL

[Redacted]

25X1

LO-YANG ARMY HQ AND BKS AL 3

34-41-15N 112-29-40E

[Redacted]

25X1

STATUS:OCCUPIED

PHYSICAL DESCRIPTION:

NE EDGE OF LO-YANG.

[Redacted]

25X1

[Redacted]

TOP SECRET RUFF

[Redacted]

25X1

[Redacted]

25X1

[Redacted] - IPIR 40
KH-9 MISSION 1205

CHINA, COMMUNIST 25X1
GROUND FORCE FACILITIES

UPDATED DESCRIPTION. THE INSTALLATION CONSISTS OF THREE SEPARATELY SECURED AREAS.

AREA A CONTAINS TEN BARRACKS, TWO BARRACKS/ADMINISTRATION BUILDINGS, TWO BARRACKS/SUPPORT BUILDINGS, ONE ADMINISTRATION BUILDING, ONE ADMINISTRATION/SUPPORT BUILDING, ONE AUDITORIUM, ONE STORAGE/SUPPORT BUILDING, 13 SUPPORT BUILDINGS, AND FOUR SMALL SUPPORT BUILDINGS.

AREA B, IMMEDIATELY NORTH OF AREA A, CONTAINS TWO BARRACKS, TWO BARRACKS/ADMINISTRATION BUILDINGS, THREE BARRACKS/SUPPORT BUILDINGS, ONE MESSHALL, SIX SUPPORT BUILDINGS, FOUR SMALL SUPPORT BUILDINGS, AND ONE BARRACKS/ADMINISTRATION BUILDING WITH A RAZED ROOF.

AREA C, IMMEDIATELY NE OF AREA A AND EAST OF AREA B, CONTAINS SIX BARRACKS, ONE BARRACKS/ADMINISTRATION BUILDING, ONE BARRACKS/SUPPORT BUILDING, ONE PROBABLE AUDITORIUM, FOUR STORAGE/SUPPORT BUILDINGS, AND FIVE SUPPORT BUILDINGS.

GROUND FORCE ORDER OF BATTLE:
25 MAR 73
NONE DISCERNIBLE

[Redacted]

25X1

MAN-CHENG ARMY BKS AL 1

38-58-25N 115-12-20E

[Redacted]

25X1

STATUS:NEGATED

REMARKS:
THIS IS NOT A BARRACKS AREA BUT A HOUSING AREA FOR A NEARBY BRICK PLANT.

GROUND FORCE ORDER OF BATTLE:
12 MAR 73
NONE DISCERNIBLE

[Redacted]

25X1

NAN-CHING ARTY DIV HQ A ARMY BKS AL 14

32-03-23N 118-54-08E

[Redacted]

25X1

STATUS:OCCUPIED

[Redacted]

25X1

[Redacted]

TOP SECRET RUFF

25X1
25X1

[Redacted]

[Redacted] - IPIR 40
KH-9 MISSION 1205

CHINA, COMMUNIST
GROUND FORCE FACILITIES 25X1

GROUND FORCE ORDER OF BATTLE:
04 APR 73 -- IN BARRACKS AREA
18 FA PIECE
4 POSS MORTAR

5 CARGO TRUCK
1 TRUCK-MOUNTED CRANE

[Redacted]

25X1

PAO-FENG STOR AREA

33-51-20N 113-01-00E

[Redacted]

25X1

STATUS: UNDER CONSTRUCTION

PHYSICAL DESCRIPTION:

2.7 NM SW OF PAO-FENG.

THE NEWLY IDENTIFIED SECURED RAIL-SERVED FACILITY CONSISTS OF TWO STORAGE AREAS AND A TRANSSHIPMENT AREA.

AREA A CONTAINS 13 WAREHOUSE BUILDINGS (NINE UNDER CONSTRUCTION) AND TWO SMALL SUPPORT BUILDINGS.

AREA B, JUST SW OF AREA A, CONTAINS FIVE WAREHOUSE BUILDINGS AND TWO SMALL SUPPORT BUILDINGS.

THE RAIL-SERVED TRANSSHIPMENT AREA, JUST NORTH OF THE TWO STORAGE AREAS, CONTAINS FOUR WAREHOUSE BUILDINGS, FOUR STORAGE OR SUPPORT BUILDINGS, EIGHT BARRACKS, ONE MESSHALL, FOUR SUPPORT BUILDINGS, AND FOUR SMALL SUPPORT BUILDINGS.

A SMALL CONSTRUCTION SUPPORT CAMP JUST SOUTH OF THE TRANSSHIPMENT AREA CONTAINS TEN BARRACKS OR SUPPORT BUILDINGS.

TGT DIAM -- 2,000 FT. ELEV -- 500 FT.

ASSOCIATED OBJECTS:

25 MAR 73

6 CARGO TRUCK

[Redacted]

25X1

MAP SOURCE REFERENCE:

200-0385-13

[Redacted]

25X1

[Redacted]

25X1

[Redacted]

TOP SECRET RUFF

[Redacted]

25X1
25X1

[Redacted] IPIR 40
KH-9 MISSION 1205

CHINA, COMMUNIST
GROUND FORCE FACILITIES 25X1

SHIH-TZU-LU ARMY BARRACKS AL 2

30-06-07N 122-08-13E

[Redacted] 25X1

STATUS:OCCUPIED

REMARKS:

A PROBABLE SMALL-ARMS FIRING RANGE IS IMMEDIATELY NE OF AREA B.

AREA C HAS A SMALL-ARMS FIRING RANGE WEST OF THE
DRIVER-TRAINING COURSE. THE TANK/ASSAULT GUN REPORTED IN [Redacted]

[Redacted] APPEARED TO BE A DUMMY TANK. CONSTRUCTION
REPORTED IN [Redacted] APPEARED COMPLETE.

25X1
25X1
25X1

GROUND FORCE ORDER OF BATTLE:

18 MAR 73
3 CARGO TRUCK

ASSOCIATED OBJECTS:

18 MAR 73
1 PROB DUMMY TANK

[Redacted]

25X1

SSU-PING ARMY BKS AL 7

43-02-20N 124-39-00E

[Redacted] 25X1

STATUS:OCCUPIED

GROUND FORCE ORDER OF BATTLE:

27 APR 73
27 PROB TANK
17 TANK/ASSAULT GUN
4 PROB ASSAULT GUN
5 PROB TRACKED PRIME MOVER
5 AAA PIECE
2 PROB APC
34 CARGO TRUCK
5 UTILITY TRUCK

[Redacted]

25X1

TAO-PU-CHI ARMY BKS S AL 3

40-50-22N 112-01-46E

[Redacted] 25X1

STATUS:OCCUPIED

PHYSICAL DESCRIPTION:

3.4 NM SW OF TAO-PU-CHI.
UPDATED DESCRIPTION. THIS BARRACKS AREA CONTAINS NINE

[Redacted]

25X1

TOP SECRET RUFF

[REDACTED]

TOP SECRET RUFF -- [REDACTED]

25X1
25X1

[REDACTED] IPIR 40
KH-9 MISSION 1205

CHINA, COMMUNIST
GROUND FORCE FACILITIES 25X1

BARRACKS-TYPE BUILDINGS, ONE ADMINISTRATION BUILDING, ONE PROBABLE MESSHALL, AND FOUR VEHICLE MAINTENANCE/SUPPORT BUILDINGS.

ASSOCIATED OBJECTS:
29 MAR 73
8 CARGO TRUCK

[REDACTED]

25X1

TIEN-CHING SDM 1

39-03-24N 117-32-14E

[REDACTED]

25X1

STATUS: UNDER CONSTRUCTION

REMARKS:

CONSTRUCTION CONTINUED. NO STRUCTURE WAS OBSERVED ON TOP OF THE SOUTH END OF THE MOUND, ALTHOUGH THE EXCAVATION REPORTED IN [REDACTED] HAD BEEN LEVELED. NO MISSILE-RELATED EQUIPMENT WAS OBSERVED. 25X1

GROUND FORCE ORDER OF BATTLE:
12 MAR 73
PIECE OF CONST EQUIP
(NUMEROUS)

[REDACTED]

25X1

TIEN-CHING SDM 3

39-15-32N 117-21-11E

[REDACTED]

25X1

STATUS: UNKNOWN

REMARKS:

WORK CONTINUED ON THE DITCH ACROSS THE MOAT REPORTED IN [REDACTED] [REDACTED]. TWO UNIDENTIFIED OBJECTS WERE OBSERVED IN FRONT OF TWO TUNNEL ENTRANCES ON THE SW SIDE OF THE MOUND. 25X1
25X1

GROUND FORCE ORDER OF BATTLE:
12 MAR 73
7 CRANE 2 UNIDENTIFIED OBJECT
23 PIECE OF CONST EQUIP

[REDACTED]

25X1

[REDACTED]

25X1

[REDACTED]

TOP SECRET RUFF

[REDACTED]

25X1
25X1

[REDACTED] - IPIR 40
KH-9 MISSION 1205

CHINA, COMMUNIST
GROUND FORCE FACILITIES

25X1

TING-HAI ARMY BKS EAST AL 3

30-02-13N 122-11-15E

[REDACTED]

25X1

STATUS: OCCUPIED

REMARKS:

THREE LARGE TUNNELS WERE UNDER CONSTRUCTION AT THE BASE OF A HILL IMMEDIATELY SE OF AREA A. A CABLE SCAR WAS IMMEDIATELY NORTH OF AREAS A AND B AND APPEARS TO CONNECT THIS FACILITY AND TING-HAI ARMY BARRACKS EAST AL 4 [REDACTED] TO SEVERAL HARDENED PROBABLE ARTILLERY FIRING POSITIONS IN THE HILLS NE OF AREAS A AND B. FOUR FIELD ARTILLERY PIECES WERE DEPLOYED NE OF AREA A.

25X1

GROUND FORCE ORDER OF BATTLE:

18 MAR 73

16 FA PIECE

9 CARGO TRUCK

[REDACTED]

25X1

TO-TO-HO-YEN MAINTENANCE DEPOT

34-12-35N 092-26-20E

[REDACTED]

25X1

STATUS: OPERATIONAL

PHYSICAL DESCRIPTION:

1 NM WEST OF TO-TO-HO-YEN.

UPDATED DESCRIPTION. THE FACILITY CONSISTS OF AN ADMINISTRATION BUILDING, 16 BARRACKS, FOUR VEHICLE STORAGE BUILDINGS, AND 22 SUPPORT BUILDINGS.

ASSOCIATED OBJECTS:

03 APR 73

5 CARGO TRUCK

120 TENT (AT LEAST)

25 PIECE OF EQUIPMENT

[REDACTED]

25X1

WANG-CHING-TO ARMY BKS

39-11-05N 116-51-40E

[REDACTED]

25X1

STATUS: OCCUPIED

[REDACTED]

25X1

[Redacted]

TOP SECRET RUFF

[Redacted]

25X1
25X1

[Redacted]

IPIR 40

KH-9 MISSION 1205

CHINA, COMMUNIST
GROUND FORCE FACILITIES

25X1

PHYSICAL DESCRIPTION:

1.9 NM WEST OF WANG-CHING-TO.

THE NEWLY IDENTIFIED ARMY BARRACKS CONSISTS OF SEVEN BARRACKS,
ONE PROBABLE MESSHALL, ONE PROBABLE ADMINISTRATION BUILDING,
AND ONE BUILDING UNDER CONSTRUCTION. THE BARRACKS AREA IS ROAD
SERVED AND UNSECURED.

TGT DIAM -- 1,968 FT. ELEV -- 40 FT.

GROUND FORCE ORDER OF BATTLE:

12 MAR 73

18 TPP PONTON ON CARRIER

4 CARGO TRUCK

2 POWERBOAT

[Redacted]

25X1

MAP SOURCE REFERENCE:

200-0381-6

[Redacted]

25X1

YANG-LIU-CHING ARMY BARRACKS NE AL 1

~~39-08-27N 117-01-46E~~

[Redacted]

25X1

STATUS: OCCUPIED

GROUND FORCE ORDER OF BATTLE:

12 MAR 73

8 POSS POWERBOAT

12 VEHICLE/PIECE OF EQUIP

91 PROB TRUCK

[Redacted]

25X1

[Redacted]

25X1

[Redacted]

TOP SECRET RUFF

[Redacted]

25X1

25X1

[Redacted]

[Redacted] - IPIR 40
KH-9 MISSION 1205

CHINA, COMMUNIST
DEPLOYED TACTICAL SSM FACILITIES

25X1

SIGNIFICANT RESULTS

HSIA-PU CR MSL SPT FAC

29-51-35N 121-56-55E

[Redacted]

25X1

STATUS: OPERATIONAL

REMARKS:

TWO PREVIOUSLY UNREPORTED PROBABLE COMMUNICATIONS ANTENNA MASTS
WERE IN THE SUPPORT AREA NW OF THE LARGE TUNNELS.

ASSOCIATED OBJECTS:

18 MAR 73

11 PROB CSS-N-1 CRATE

1 FLATBED TRUCK

2 PROB TRANSPORTER TRUCK

11 CARGO TRUCK

4 PROB TRUCK-MOUNTED CRANE

[Redacted]

25X1

[Redacted]

25X1

[REDACTED]

TOP SECRET RUFF

[REDACTED]

25X1
25X1

[REDACTED] - IPIR 40
KH-9 MISSION 1205

CHINA, COMMUNIST
INDUSTRY

25X1

SIGNIFICANT RESULTS

AN-NING ENGR/RSCH FAC

24-59-00N 102-26-15E

[REDACTED]

25X1

STATUS: OPERATIONAL

PHYSICAL DESCRIPTION:

4.5 NM NNW OF AN-NING.

THE NEWLY IDENTIFIED ENGINEERING AND RESEARCH FACILITY CONSISTS OF SEVEN ENGINEERING-TYPE BUILDINGS, 16 BARRACKS OR QUARTERS, NINE PROBABLE QUARTERS, TWO MESSHALLS, AND 13 SUPPORT BUILDINGS.

TGT DIAM -- 1,000 FT. ELEV -- 5,900 FT.

GROUND FORCE ORDER OF BATTLE:

14 MAR 73

4 CARGO TRUCK

3 PROB TRAILER

3 VEHICLE/PIECE OF EQUIP

[REDACTED]

25X1

MAP SOURCE REFERENCE:
200-0496-17

[REDACTED]

25X1

MA-LUNG IND COMPLEX

25-27-14N 103-34-13E

[REDACTED]

25X1

STATUS: OPERATIONAL

PHYSICAL DESCRIPTION:

2.5 NM NORTH OF MA-LUNG.

THE NEWLY IDENTIFIED ROAD-SERVED FACILITY CONSISTS OF TWO MANUFACTURING AREAS SEPARATED BY A HILL. THE NORTHERN AND LARGEST MANUFACTURING AREA CONTAINS THREE ADMINISTRATION BUILDINGS, 13 FABRICATION OR SHOP BUILDINGS, AND APPROXIMATELY 40 SMALL STORAGE OR SUPPORT BUILDINGS. THE SOUTHERN AREA, 3,000 FEET FROM THE LARGE MANUFACTURING AREA, CONTAINS TEN FABRICATION OR SHOP BUILDINGS, APPROXIMATELY 37 STORAGE BUILDINGS, AND ONE TRANSFORMER YARD. TWO PUG WATER TANKS AND POWERLINES ARE ON THE TOP OF THE HILL. TO THE EAST OF THE HILL IS A POWERPLANT UNDER CONSTRUCTION ON THE RIVER. APPROXIMATELY

[REDACTED]

25X1

TOP SECRET RUFF

[REDACTED]

TOP SECRET RUFF

25X1
25X1

[REDACTED]

[REDACTED] - IPIR 40
KH-9 MISSION 1205

CHINA, COMMUNIST
INDUSTRY

25X1

50 QUARTERS ARE THROUGHOUT THE FACILITY.

TGT DIAM -- 5,000 FT. ELEV -- 6,590 FT.

ASSOCIATED OBJECTS:
01 APR 73
NONE DISCERNIBLE

[REDACTED]

25X1

MAP SOURCE REFERENCE:
200-0496-18

[REDACTED]

25X1

SHANG-HAI SHIPYARD PU-TUNG

31-14-41N 121-30-23E

[REDACTED]

25X1

STATUS: OPERATIONAL

REMARKS:
CONSTRUCTION ON WAY 1 WAS CONTINUING. A LARGE PROBABLE KING
POST FOR AN OCEAN CARGO VESSEL WAS PRESENT ON WAY 2.

NAVAL ORDER OF BATTLE:
27 APR 73
5 OCEAN CARGO VESSEL
1 COASTAL CARGO VESSEL
1 OCEAN TANKER
1 PROB OCEAN TANKER

2 FLOATING CRANE
1 PUSHER TUG
12 RIVER CRAFT

[REDACTED]

25X1

WU-TU-SHIH-LI-KO OILFIELDS

38-48-00N 094-26-00E

[REDACTED]

25X1

STATUS: OPERATIONAL

PHYSICAL DESCRIPTION:
10 NM ENE OF WU-TU-SHIH-LI-KO.
UPDATED DESCRIPTION. THE FACILITY ENCOMPASSES A LARGE AREA ON
BOTH SIDES OF THE NORTH/SOUTH HIGHWAY. IT CONSISTS OF NUMEROUS
WELL AND TEST SITES, AT LEAST 58 SUPPORT BUILDINGS, AND 30
VERTICAL STORAGE TANKS.

[REDACTED]

25X1

[Redacted]

TOP SECRET RUFF

[Redacted]

25X1

[Redacted] IPIR 40
KH-9 MISSION 1205

CHINA, COMMUNIST
INDUSTRY

25X1

ASSOCIATED OBJECTS:

03 APR 73

2 CARGO TRUCK

1 BUS

45 TENT

[Redacted]

25X1

[Redacted]

25X1

[REDACTED]

TOP SECRET RUFF

[REDACTED]

25X1
25X1

[REDACTED]

[REDACTED] - IPIR 40
KH-9 MISSION 1205

CHINA, COMMUNIST 25X1
MISCELLANEOUS

SIGNIFICANT RESULTS

SHIH-CHIAO BALLISTICS TEST FAC

33-11-25N 112-37-55E

[REDACTED]

25X1

STATUS: OPERATIONAL

PHYSICAL DESCRIPTION:

0.9 NM NE OF SHIH-CHIAO.

THE NEWLY IDENTIFIED BALLISTICS TEST FACILITY CONSISTS OF THREE FIRING PADS (ONE COVERED), ONE PROBABLE COVERED FIRING PAD, ONE IMPACT AREA, ONE PROBABLE IMPACT AREA, THREE REVETTED AMMUNITION STORAGE BUILDINGS, AND A SEPARATELY SECURED SMALL SUPPORT AREA CONTAINING FIVE STORAGE OR SUPPORT BUILDINGS. A PROBABLY ASSOCIATED HOUSING AREA WITH THREE QUARTERS IS JUST WEST OF THE SMALL SUPPORT AREA.

THE DISTANCE FROM THE COVERED FIRING PAD TO THE IMPACT AREA IS 2,606 FEET. THE DISTANCE FROM THE TWO UNCOVERED FIRING PADS TO THE PROBABLE IMPACT AREA IS 1,058 FEET AND 1,037 FEET. THE DISTANCE FROM THE PROBABLE COVERED FIRING PAD TO THE PROBABLE IMPACT AREA IS 765 FEET.

TGT DIAM -- 3,000 FT. ELEV -- 660 FT.

GROUND FORCE ORDER OF BATTLE:

25 MAR 73

NONE DISCERNIBLE

[REDACTED]

25X1

MAP SOURCE REFERENCE:

200-0385-18

[REDACTED]

25X1

SHUANG-CHENG-TZU U/I ACTIVITY

41-01-14N 100-07-25E

[REDACTED]

25X1

STATUS: OCCUPIED

PHYSICAL DESCRIPTION:

3 NM WNW OF SHUANG-CHENG-TZU MTC MAIN SUPPORT BASE (BE

[REDACTED]

25X1

UPDATED DESCRIPTION. THE FACILITY CONSISTS OF EIGHT ADITS DUG

[REDACTED]

25X1

[Redacted]

TOP SECRET RUFF

[Redacted]

25X1

25X1

[Redacted] - IPIR 40
KH-9 MISSION 1205

CHINA, COMMUNIST
MISCELLANEOUS

25X1

INTO HILLSIDES. THIRTEEN BARRACKS-TYPE BUILDINGS, TWO
MESSHALLS, AND SEVEN SUPPORT BUILDINGS ARE IN THE VALLEY BELOW
THE ADITS. TWO ADDITIONAL BUILDINGS WERE UNDER CONSTRUCTION.
THE FACILITY APPEARS TO BE EITHER MINING OR STORAGE ASSOCIATED.

GROUND FORCE ORDER OF BATTLE:
10 MAY 73
4 CARGO TRUCK

[Redacted]

25X1

[Redacted]

[Redacted]

TOP SECRET RUFF

-- [Redacted]

25X1

[Redacted]

25X1

[Redacted] - IPIR 40
KH-9 MISSION 1205

CZECHOSLOVAKIA
COMMO/ELEC/RADAR FACILITIES

25X1

SIGNIFICANT RESULTS

PRAGUE U/I CC FAC/BNK

50-04-03N 014-12-39E

[Redacted]

25X1

STATUS: UNDER CONSTRUCTION

PHYSICAL DESCRIPTION:

8.2 NM WEST OF PRAGUE, CONTIGUOUS TO THE EAST SIDE OF PRAHA SAM
SITE A27-3 [Redacted]

25X1

THE NEWLY IDENTIFIED PARTIALLY SECURED FACILITY CONSISTS OF TWO
LARGE PARALLEL RECTANGULAR EXCAVATIONS AND NUMEROUS PRECAST
CONCRETE ARCH SECTIONS AND FRAME SECTIONS. A CONSTRUCTION
SUPPORT CAMP IS AT THE SE CORNER OF THE FACILITY.

TGT DIAM -- 2,500 FT. ELEV -- 1,200 FT.

[Redacted]

25X1

MAP SOURCE REFERENCE:
200-0231-15

[Redacted]

25X1

[Redacted]

25X1

[Redacted]

TOP SECRET RUFF

[Redacted]

25X1

[Redacted]

25X1

[Redacted] - IPIR 40
KH-9 MISSION 1205

CZECHOSLOVAKIA
GROUND FORCE FACILITIES

25X1

SIGNIFICANT RESULTS

LIBEREC AMMO DEPOT NW

50-48-12N 015-00-55E

[Redacted]

25X1

STATUS: OPERATIONAL

PHYSICAL DESCRIPTION:

3 NM NW OF LIBEREC.
THE NEWLY IDENTIFIED SECURED FACILITY CONSISTS OF SEVEN
REVERTED STORAGE BUILDINGS, A VEHICLE PARKING AREA, AND A
SUPPORT BUILDING.

TGT DIAM -- 2,000 FT. ELEV -- 1,300 FT.

GROUND FORCE ORDER OF BATTLE:

01 MAY 73

12 CARGO TRUCK

27 PROB CARGO TRAILER

[Redacted]

25X1

MAP SOURCE REFERENCE:

200-0231-10

[Redacted]

25X1

LITOMERICE ARMY BARRACKS EAST 1

50-32-13N 014-08-56E

[Redacted]

25X1

STATUS: OCCUPIED

GROUND FORCE ORDER OF BATTLE:

01 MAY 73

84 CARGO TRUCK

6 VEHICLE/PIECE OF EQUIP

19 CARGO TRAILER

[Redacted]

25X1

MILOVICE/JIRICE ARMY BKS

50-14-30N 014-48-00E

[Redacted]

25X1

STATUS: OCCUPIED

[Redacted]

25X1

[REDACTED]

TOP SECRET RUFF

[REDACTED]

25X1

[REDACTED]

25X1

[REDACTED] - IPIR 40
KH-9 MISSION 1205

CZECHOSLOVAKIA
GROUND FORCE FACILITIES

25X1

PHYSICAL DESCRIPTION:

3.5 NM WNW OF MILOVICE.

THE NEWLY IDENTIFIED SECURED FACILITY CONSISTS OF ONE SINGLE-STORY BARRACKS AND ADMINISTRATION BUILDING, ONE IRREGULARLY SHAPED SINGLE-STORY BARRACKS, THREE STORAGE BUILDINGS, FIVE SUPPORT BUILDINGS, AND A SEPARATELY SECURED 20-BAY VEHICLE STORAGE BUILDING.

TGT DIAM -- 1,500 FT. ELEV -- 700 FT.

GROUND FORCE ORDER OF BATTLE:

01 MAY 73

2 CARGO TRUCK

2 PROB TRUCK

4 UAZ-69

5 VEHICLE/PIECE OF EQUIP

[REDACTED]

25X1

MAP SOURCE REFERENCE:

200-0231-15

[REDACTED]

25X1

MLADA BOLESLAV AMMO DEPOT SE

50-23-22N 014-57-00E

[REDACTED]

25X1

STATUS: OPERATIONAL

PHYSICAL DESCRIPTION:

2.5 NM SE OF MLADA BOLESLAV.

THE NEWLY IDENTIFIED SECURED FACILITY CONSISTS OF THREE REVETTED AMMUNITION STORAGE BUILDINGS AND A SUPPORT BUILDING.

TGT DIAM -- 500 FT. ELEV -- 1,000 FT.

GROUND FORCE ORDER OF BATTLE:

01 MAY 73

NONE DISCERNIBLE

[REDACTED]

25X1

MAP SOURCE REFERENCE:

200-0231-15

[REDACTED]

25X1

[REDACTED]

[REDACTED]

TOP SECRET RUFF -- [REDACTED]

25X1

[REDACTED]

25X1

[REDACTED] - IPIR 40
KH-9 MISSION 1205

CZECHOSLOVAKIA
GROUND FORCE FACILITIES

25X1

MLADA BOLES LAV TNG AREA SOUTH

50-23-20N 014-54-42E

[REDACTED]

25X1

STATUS:OCCUPIED

PHYSICAL DESCRIPTION:

2 NM SOUTH OF MLADA BOLES LAV.
THE NEWLY IDENTIFIED PARTIALLY SECURED FACILITY CONSISTS OF A
SUBCALIBER FIRING RANGE, A SOVIET TYPE-A TROOP OBSTACLE COURSE,
FOUR SUPPORT BUILDINGS AND A VEHICLE PARK.

TGT DIAM -- 3,000 FT. ELEV -- 800 FT.

GROUND FORCE ORDER OF BATTLE:

01 MAY 73
6 CARGO TRUCK 4 UAZ-69

[REDACTED]

25X1

MAP SOURCE REFERENCE:
200-0231-15

[REDACTED]

25X1

POSTOLOPRTY ARMY BKS NW

50-21-55N 013-41-40E

[REDACTED]

25X1

STATUS:OCCUPIED

PHYSICAL DESCRIPTION:

NW EDGE OF POSTOLOPRTY.
THE NEWLY IDENTIFIED SECURED FACILITY CONSISTS OF ONE C-SHAPED
SINGLE-STORY BARRACKS AND ADMINISTRATION BUILDING, TWO STORAGE
BUILDINGS, TWO SUPPORT BUILDINGS, A VEHICLE PARK, AND A TROOP
OBSTACLE COURSE.

TGT DIAM -- 2,000 FT. ELEV -- 800 FT.

GROUND FORCE ORDER OF BATTLE:

01 MAY 73
85 CARGO TRUCK 35 CARGO TRAILER

[REDACTED]

25X1

[REDACTED]

25X1

[Redacted]

TOP SECRET RUFF

[Redacted]

25X1

[Redacted] IPIR 40
KH-9 MISSION 1205

CZECHOSLOVAKIA
GROUND FORCE FACILITIES

25X1

MAP SOURCE REFERENCE:
200-0231-14

[Redacted]

25X1

POSTOLOPRTY ARMY BKS SW

50-21-35N 013-41-45E

[Redacted]

25X1

STATUS:OCCUPIED

PHYSICAL DESCRIPTION:
SW EDGE OF POSTOLOPRTY.
THE NEWLY IDENTIFIED SECURED FACILITY CONSISTS OF ONE U-SHAPED
TWO-STORY BARRACKS AND ADMINISTRATION BUILDING, A STORAGE
BUILDING, AND TWO SUPPORT BUILDINGS.

TGT DIAM -- 500 FT. ELEV -- 800 FT.

GROUND FORCE ORDER OF BATTLE:

01 MAY 73

23 CARGO TRUCK

9 CARGO TRAILER

1 UAZ-69

5 VEHICLE/PIECE OF EQUIP

[Redacted]

25X1

MAP SOURCE REFERENCE:
200-0231-14

[Redacted]

25X1

POSTOLOPRTY/RANA AMMO STOR DEPOT

50-23-15N 013-43-40E

[Redacted]

25X1

STATUS:OPERATIONAL

PHYSICAL DESCRIPTION:
1.8 NM NE OF POSTOLOPRTY.
THE NEWLY IDENTIFIED SECURED FACILITY CONSISTS OF FIVE
PARTIALLY REVETTED AMMUNITION STORAGE BUILDINGS AND A SUPPORT
BUILDING.

TGT DIAM -- 1,200 FT. ELEV -- 800 FT.

[Redacted]

25X1

[Redacted]

TOP SECRET RUFF

25X1

[Redacted]

[Redacted] - IPIR 40
KH-9 MISSION 1205

**CZECHOSLOVAKIA
GROUND FORCE FACILITIES**

25X1

**GROUND FORCE ORDER OF BATTLE:
01 MAY 73
NONE DISCERNIBLE**

[Redacted]

25X1

**MAP SOURCE REFERENCE:
200-0231-14**

[Redacted]

25X1

[Redacted]

25X1

[Redacted]

TOP SECRET RUFF

-- [Redacted]

25X1

25X1

[Redacted]

[Redacted] - IPIR 40
KH-9 MISSION 1205

UNITED ARAB REPUBLIC
GROUND FORCE FACILITIES

25X1

SIGNIFICANT RESULTS

AL QAHIRAH ARMD VEH CONC NO 3

30-05-00N 031-33-32E

[Redacted]

25X1

STATUS: OCCUPIED

PHYSICAL DESCRIPTION:

15 NM EAST OF AL QAHIRAH.

THE NEWLY IDENTIFIED ARMORED VEHICLE CONCENTRATION CONSISTS OF
FIELD-DISPERSED EQUIPMENT IN VEHICLE REVETMENTS IN THE AREA SE
OF AL QAHIRAH ORDNANCE STORAGE AREA ([Redacted])

25X1

TGT DIAM -- 12,000 FT. ELEV -- 800 FT.

GROUND FORCE ORDER OF BATTLE:

10 MAY 73

24 T-34

58 TANK

7 BTR-50P-TYPE

TRUCK/PIECE OF EQUIP
(NUMEROUS)

[Redacted]

25X1

MAP SOURCE REFERENCE:

250-1501 NH36-6

[Redacted]

25X1

[Large Redacted Area]

25X1

25X1

TOP SECRET RUFF

Page Denied

[Redacted]

TOP SECRET RUFF

[Redacted]

25X1

25X1

[Redacted] - IPIR 40
KH-9 MISSION 1205

ETHIOPIA
AIR BASE FACILITIES

25X1

SIGNIFICANT RESULTS

HARAR MEDA AIRFIELD

08-42-54N 039-00-50E

[Redacted]

25X1

STATUS: OPERATIONAL

REMARKS:

TWO STORAGE TANKS HAVE BEEN ADDED TO THE POL STORAGE FACILITY THAT IS APPROXIMATELY 1 NM NNE OF THE CENTER OF THE MAIN RUNWAY.

AIR ORDER OF BATTLE:

11 MAR 73

2 CANBERRA

9 F-5

1 PROB F-86

6 T-33

1 C-54

9 C-119

5 C-47

2 PROB DOVE

3 SMALL STRAIGHT-WING

[Redacted]

25X1

[Redacted]

25X1

[Redacted]

TOP SECRET RUFF

[Redacted]

25X1

25X1

[Redacted] - IPIR 40
KH-9 MISSION 1205

ETHIOPIA
GROUND FORCE FACILITIES

25X1

SIGNIFICANT RESULTS

ADDIS ABABA ARMY BKS A HQ ARTY

09-00-30N 038-45-25E

[Redacted]

25X1

STATUS: OCCUPIED

PHYSICAL DESCRIPTION:

IN THE CENTER OF ADDIS ABABA JUST NORTH OF ADDIS ABABA RAILROAD
YARD AND SHOPS [Redacted]
THE NEWLY IDENTIFIED WALL-SECURED BARRACKS FACILITY CONSISTS OF
ONE ADMINISTRATION BUILDING WITH TWO WINGS, 13 BARRACKS, TWO
VEHICLE STORAGE BUILDINGS, AND 12 SUPPORT BUILDINGS.

25X1

TGT DIAM -- 3,000 FT. ELEV -- 7,700 FT.

GROUND FORCE ORDER OF BATTLE:

11 MAR 73
15 VEHICLE/PIECE OF EQUIP

[Redacted]

25X1

MAP SOURCE REFERENCE:
250-JOG, NC37-10

[Redacted]

25X1

ADDIS ABABA BARRACKS AREA SOUTH

08-57-58N 038-44-28E

[Redacted]

25X1

STATUS: OCCUPIED

PHYSICAL DESCRIPTION:

2 NM SOUTH OF ADDIS ABABA.
THE NEWLY IDENTIFIED FENCE-SECURED FACILITY CONSISTS OF ONE
HEADQUARTERS BUILDING, FOUR PROBABLE ADMINISTRATION BUILDINGS,
29 BARRACKS, TWO VEHICLE STORAGE BUILDINGS, SIX SUPPORT
BUILDINGS, 14 DEPENDENTS QUARTERS, ONE PROBABLE MESSHALL, AND
ONE ATHLETIC FIELD.

TGT DIAM -- 2 NM. ELEV -- 7,650 FT.

GROUND FORCE ORDER OF BATTLE:

11 MAR 73
25 CARGO TRUCK

25 VEHICLE/PIECE OF EQUIP

[Redacted]

25X1

[REDACTED]

TOP SECRET RUFF

[REDACTED]

25X1

25X1

[REDACTED] - IPIR 40
KH-9 MISSION 1205

ETHIOPIA
GROUND FORCE FACILITIES

25X1

6 UTILITY VEHICLE

[REDACTED]

25X1

MAP SOURCE REFERENCE:
250 JOG, NC37-4

[REDACTED]

25X1

ADDIS ABABA BKS AREA A ORD DEPOT

09-00-25N 038-43-30E

[REDACTED]

25X1

STATUS: OCCUPIED

PHYSICAL DESCRIPTION:

ON THE SW EDGE OF ADDIS ABABA ADJACENT TO LIDDETTA AIRFIELD (BE
[REDACTED]).

25X1

THE NEWLY IDENTIFIED BARRACKS AND STORAGE FACILITY CONSISTS OF
TWO ADMINISTRATION BUILDINGS, 14 PROBABLE BARRACKS, 11 VEHICLE
STORAGE BUILDINGS, FIVE STORAGE BUILDINGS, AND AT LEAST 25
SUPPORT BUILDINGS.

TGT DIAM -- 4,000 FT. ELEV -- 7,750 FT.

GROUND FORCE ORDER OF BATTLE:

11 MAR 73

24 CARGO TRUCK

100 VEHICLE (AT LEAST)

[REDACTED]

25X1

MAP SOURCE REFERENCE:
250-JOG, NC37-10

[REDACTED]

25X1

ADDIS ABABA DIV HQS A BKS AREA

09-00-15N 038-45-20E

[REDACTED]

25X1

STATUS: OCCUPIED

PHYSICAL DESCRIPTION:

IN THE CENTER OF ADDIS ABABA JUST SOUTH OF THE ADDIS ABABA
RAILROAD YARD AND SHOPS [REDACTED]

25X1

THE NEWLY IDENTIFIED WALL-SECURED BARRACKS FACILITY CONSISTS OF

[REDACTED]

25X1

[REDACTED]

TOP SECRET RUFF

[REDACTED]

25X1

[REDACTED]

25X1

[REDACTED] - IPIR 40
KH=9 MISSION 1205

ETHIOPIA
GROUND FORCE FACILITIES

25X1

ONE HEADQUARTERS BUILDING, TWO ADMINISTRATION BUILDINGS, TEN BARRACKS, THREE VEHICLE STORAGE BUILDINGS, AND 12 SUPPORT BUILDINGS.

TGT DIAM -- 3,500 FT. ELEV -- 7,700 FT.

GROUND FORCE ORDER OF BATTLE:
11 MAR 73
12 CARGO TRUCK
50 VEHICLE/PIECE OF EQUIP
(AT LEAST)

[REDACTED]

25X1

MAP SOURCE REFERENCE:
250 JOG, NC37-10

[REDACTED]

25X1

ADDIS ABABA ORD A QM DEPOT

09-01-23N 038-47-02E

[REDACTED]

25X1

STATUS: OCCUPIED

PHYSICAL DESCRIPTION:
ON THE EASTERN EDGE OF ADDIS ABABA.
THE NEWLY IDENTIFIED FENCE-SECURED STORAGE FACILITY CONSISTS OF TWO ADMINISTRATION BUILDINGS, 27 STORAGE BUILDINGS, FIVE SUPPORT BUILDINGS, AND AN EXTENSIVE OPEN STORAGE AREA.

TGT DIAM -- 5,000 FT. ELEV -- 7,700 FT.

GROUND FORCE ORDER OF BATTLE:
11 MAR 73
6 CARGO TRUCK 7 PROB CARGO TRAILER

[REDACTED]

25X1

MAP SOURCE REFERENCE:
250-JOG, NC37-10

[REDACTED]

25X1

[REDACTED]

25X1

[Redacted]

TOP SECRET RUFF

[Redacted]

25X1

[Redacted]

25X1

[Redacted] - IPIR 40
KH-9 MISSION 1205

ETHIOPIA
GROUND FORCE FACILITIES

25X1

HOLOTA TRNG CEN A BKS HAILE SELASSIE

09-03-00N 038-29-48E

[Redacted]

25X1

STATUS: OCCUPIED

PHYSICAL DESCRIPTION:

15 NM WEST OF ADDIS ABABA AND JUST SOUTH OF HOLOTA.
THE NEWLY IDENTIFIED FENCE-SECURED BARRACKS AREA CONSISTS OF
ONE C-SHAPED HEADQUARTERS BUILDING, TWO ADMINISTRATION
BUILDINGS, 30 BARRACKS, AT LEAST 25 SUPPORT BUILDINGS, 21
PROBABLE DEPENDENTS QUARTERS, ONE PROBABLE MESSHALL, ONE PARADE
FIELD, AND ONE ATHLETIC FIELD.

TGT DIAM -- 10,000 FT. ELEV -- 7,400 FT.

GROUND FORCE ORDER OF BATTLE:

11 MAR 73

8 CARGO TRUCK

7 PROB TRAILER

[Redacted]

25X1

MAP SOURCE REFERENCE:
250-JOG NC37-10

[Redacted]

25X1

[Redacted]

25X1

[Redacted]

TOP SECRET RUFF [Redacted]

25X1
25X1

[Redacted] IPIR 40
KH-9 MISSION 1205

ETHIOPIA
INDUSTRY 25X1

SIGNIFICANT RESULTS

ADDIS ABABA AMMUNITION PLANT

09-00-16N 038-44-25E
[Redacted] 25X1

STATUS: OCCUPIED

PHYSICAL DESCRIPTION:

IN THE CENTER OF ADDIS ABABA APPROXIMATELY 1 NM NE OF LIDDETTA AIRFIELD [Redacted]

25X1

THE NEWLY IDENTIFIED WALL-SECURED FACILITY CONSISTS OF TWO MODIFIED MONITOR-ROOFED PROCESSING BUILDINGS, ONE PROBABLE BALLISTICS RANGE, TWO WAREHOUSES, FIVE PROBABLE ADMINISTRATION BUILDINGS, AND SEVEN SUPPORT BUILDINGS.

TGT DIAM -- 3,000 FT. ELEV -- 7,700 FT.

GROUND FORCE ORDER OF BATTLE:

11 MAR 73
NONE DISCERNIBLE

[Redacted]

25X1

MAP SOURCE REFERENCE:
250 JOG, NC37-10

[Redacted]

25X1

[Redacted] 25X1

Page Denied

Next 1 Page(s) In Document Denied

[Redacted]

TOP SECRET RUFF

-- [Redacted]

25X1

25X1

[Redacted] - IPIR 40
KH-9 MISSION 1205

HUNGARY
GROUND FORCE FACILITIES

25X1

SIGNIFICANT RESULTS

BEKESCSABA AMMO STOR FAC 505

46-39-03N 021-02-59E

[Redacted]

25X1

STATUS: OPERATIONAL

PHYSICAL DESCRIPTION:

ON THE SW EDGE OF BEKESCSABA.
FIRST NPIC REPORT. THIS DOUBLE-SECURED INSTALLATION CONTAINS
FOUR LARGE, THREE MEDIUM, AND TWO SMALL REVETTED BUILDINGS, TWO
SUPPORT BUILDINGS, AND ONE GATE SECURITY BUILDING.

GROUND FORCE ORDER OF BATTLE:

24 MAR 73
NONE OBSERVED

[Redacted]

25X1

BEKESCSABA ARMY BARRACKS TUESZSER 1

46-40-21N 021-05-09E

[Redacted]

25X1

STATUS: OCCUPIED

REMARKS:

THE PREVIOUSLY REPORTED THREE LARGE DRIVE-IN STORAGE BUILDINGS
ARE FOUR VEHICLE SHEDS.

GROUND FORCE ORDER OF BATTLE:

24 MAR 73
3 TRUCK
2 POSS UAZ-69
1 SEDAN
2 VEHICLE

[Redacted]

25X1

DEBRECEN ARMY BARRACKS GABOR ARON 221

47-32-45N 021-38-32E

[Redacted]

25X1

STATUS: OPERATIONAL

REMARKS:

A GAMBREL-ROOFED STORAGE BUILDING HAD BEEN CONSTRUCTED AT THE
NW END OF THE INSTALLATION.

[Redacted]

25X1

[Redacted]

TOP SECRET RUFF

[Redacted]

25X1
25X1

[Redacted] - IPIR 40
KH-9 MISSION 1205

HUNGARY
GROUND FORCE FACILITIES

25X1

GROUND FORCE ORDER OF BATTLE:

[Redacted]

25X1

DEBRECEN ARMY BARRACKS GERKICSIZO 7

47-32-53N 021-36-16E

[Redacted]

25X1

STATUS:OCCUPIED

REMARKS:

NEW CONSTRUCTION ACTIVITY IN THE EAST SECTION OF THE
INSTALLATION INCLUDES A LARGE HIGH-BAY PROBABLE VEHICLE
MAINTENANCE BUILDING. EQUIPMENT PRESENT INDICATED ELEMENTS OF
A MOTORIZED RIFLE REGIMENT AT THIS INSTALLATION.

GROUND FORCE ORDER OF BATTLE:

24 MAR 73
36 MEDIUM TANK (CANVAS COVERED) 11 TRUCK
5 PROB APC 19 VEHICLE
4 PROB KMM 1 SEDAN

[Redacted]

25X1

DEBRECEN ARMY BARRACKS NORTHEAST 211

47-33-19N 021-40-15E

[Redacted]

25X1

STATUS:OCCUPIED

GROUND FORCE ORDER OF BATTLE:

24 MAR 73
18 TANK 27 TRUCK
7 PROB APC 15 VEHICLE
6 TRACKED VEHICLE

[Redacted]

25X1

NYIREGYHAZA ARMY BARRACKS DAMJANICH 1

47-56-52N 021-44-15E

[Redacted]

25X1

STATUS:OCCUPIED

GROUND FORCE ORDER OF BATTLE:

24 MAR 73

[Redacted]

25X1

[Redacted]

TOP SECRET RUFF

[Redacted]

25X1
25X1

[Redacted]

[Redacted] - IPIR 40
KH-9 MISSION 1205

HUNGARY
GROUND FORCE FACILITIES

25X1

52 TRUCK
2 SEDAN

1 BUS
47 VEHICLE/PIECE OF EQUIP

[Redacted]

25X1

OTHER RESULTS-NO APPARENT CHANGE

NYIRBATOR HO BARRACKS BATHORI ISTVAN 1

47-50-42N 022-08-09E

[Redacted]

25X1

STATUS:OCCUPIED

GROUND FORCE ORDER OF BATTLE:

[Redacted]

25X1

[Redacted]

25X1

[Redacted]

TOP SECRET RUFF

[Redacted]

25X1

[Redacted]

25X1

[Redacted] - IPIR 40
KH-9 MISSION 1205

INDIA
GROUND FORCE FACILITIES

25X1

SIGNIFICANT RESULTS

LIKHAPANI MIL BKS AREA

27-19-30N 095-50-00E

[Redacted]

25X1

STATUS: OCCUPIED

PHYSICAL DESCRIPTION:

12 NM SSE OF DIGBAI.
THE NEWLY IDENTIFIED MILITARY FACILITY CONSISTS OF 70 BARRACKS,
33 MULTIFAMILY HOUSING UNITS (29 UNDER CONSTRUCTION), 25
MESSHALLS, FOUR ADMINISTRATION BUILDINGS, 28 SUPPORT BUILDINGS,
112 SUPPORT/STORAGE BUILDINGS, NINE VEHICLE STORAGE/MAINTENANCE
BUILDINGS, ONE HOSPITAL BUILDING, ONE PROBABLE THEATER, TWO
PISTOL RANGES, AND ONE ATHLETIC FIELD.

TGT DIAM -- 16,000 FT. ELEV -- 460 FT.

GROUND FORCE ORDER OF BATTLE:

26 MAR 73

11 CARGO TRUCK

5 UTILITY TRUCK

[Redacted]

25X1

MAP SOURCE REFERENCE:

1501R NG 46-4

25X1

[Redacted]

[Redacted]

25X1

e

e

e

e

[Redacted]

TOP SECRET RUFF

[Redacted]

25X1

25X1

[Redacted]

[Redacted]

- IPIR 40

KH-9 MISSION 1205

IRAQ
LOGISTICS

25X1

SIGNIFICANT RESULTS

AL BASRAH PORT FACILITIES

30-33-49N 047-47-37E

[Redacted]

25X1

STATUS: OPERATIONAL

NAVAL ORDER OF BATTLE:

03 APR 73

4 FREIGHTER

1 POSS TUG

1 RIVER TUG

1 WPY-YACHT

2 FLOATING CRANE

1 FLOATING PILEDRIVER

1 DREDGE

4 BARGE

15 LIGHTER

5 SMALL BOAT

[Redacted]

25X1

[Redacted]

25X1

[Redacted]

TOP SECRET RUFF

-

[Redacted]

25X1

[Redacted]

- IPIR 40

KH-9 MISSION 1205

JORDAN

AIR BASE FACILITIES

25X1

SIGNIFICANT RESULTS

AMMAN AIRFIELD

31-58-15N 035-59-10E

[Redacted]

25X1

STATUS: OPERATIONAL

AIR ORDER OF BATTLE:

02 MAY 73

1 DC-9 TYPE

1 C-130

3 C-119

3 C-47 (1 WITH NO ENGINES)

1 C-54 TYPE (NO ENGINES)

4 SMALL STRAIGHT-WING

[Redacted]

25X1

[Redacted]

25X1

c

d

e

f

[Redacted]

TOP SECRET RUFF

[Redacted]

25X1

[Redacted]

25X1

[Redacted]

- IPIR 40

KH-9 MISSION 1205

KOREA, NORTH
AIR DEFENSE MISSILES

25X1

SIGNIFICANT RESULTS

PYONGSAN SAM SUPPORT FACILITY

38-19-45N 126-18-30E

[Redacted]

25X1

STATUS: OPERATIONAL

MISSILE ORDER OF BATTLE:

05 APR 73

24 SA-2 MISSILE TRNSPTR

5 SA-2 CANISTER TRNSPTR

ASSOCIATED OBJECTS:

05 APR 73

4 PROB SA-2 SUSTAINER

CANISTER

[Redacted]

25X1

[Redacted]

[REDACTED]

TOP SECRET RUFF

[REDACTED]

25X1
25X1

[REDACTED] - IPIR 40
KH-9 MISSION 1205

KOREA, NORTH
AIR BASE FACILITIES

25X1

SIGNIFICANT RESULTS

CHANGNYON-NI POSS AFLD

38-32-40N 125-20-15E

[REDACTED]

25X1

STATUS:UNKNOWN

PHYSICAL DESCRIPTION:

4.2 NM SE OF CHANGNYON-NI.
THIS IS THE FIRST COVERAGE OF THIS FACILITY ON PHOTOGRAPHY OF THIS SCALE AND RESOLUTION. THE FACILITY CONSISTS OF AN APPROXIMATELY 2,600- X 180-FFOOT NNE/SSW GRADED-EARTH RUNWAY. NO SUPPORT FACILITIES WERE OBSERVED. THE AIRFIELD APPEARED TO BE DETERIORATING AND UNSERVICEABLE.

AIR ORDER OF BATTLE:
05 APR 73
NONE DISCERNIBLE

[REDACTED]

25X1

CHANGYON HIGHWAY STRIP

38-13-30N 125-08-25E

[REDACTED]

25X1

STATUS:UNKNOWN

PHYSICAL DESCRIPTION:

2.7 NM SE OF CHANGYON.
THIS IS THE FIRST COVERAGE OF THIS FACILITY ON PHOTOGRAPHY OF THIS SCALE AND RESOLUTION. THE FACILITY CONSISTS OF A 6,667- X 85-FOOT PROBABLY SERVICEABLE GRADED-EARTH RUNWAY. NO SUPPORT FACILITIES WERE OBSERVED.

AIR ORDER OF BATTLE:
27 APR 73
NONE DISCERNIBLE

[REDACTED]

25X1

HWANGSUWON AIRFIELD

40-40-40N 128-09-10E

[REDACTED]

25X1

STATUS:UNDER CONSTRUCTION

[REDACTED]

25X1

[Redacted]

TOP SECRET RUFF

[Redacted]

25X1

25X1

[Redacted] - IPIR 40
KH-9 MISSION 1205

KOREA, NORTH
AIR BASE FACILITIES

25X1

REMARKS:

THE RUNWAY WAS COMPLETELY PAVED. THE PARALLEL TAXIWAY WAS BEING SUBSURFACED, WITH APPROXIMATELY 25 PERCENT ALREADY PAVED. CONSTRUCTION WAS CONTINUING ON THE AIRCRAFT STORAGE TUNNELS.

AIR ORDER OF BATTLE:

05 APR 73
NONE DISCERNIBLE

[Redacted]

25X1

ICHON AIRSTRIP

38-28-40N 126-51-45E

[Redacted]

25X1

STATUS: UNKNOWN

PHYSICAL DESCRIPTION:

1.3 NM SW OF ICHON.
THIS IS THE FIRST COVERAGE OF THIS FACILITY ON PHOTOGRAPHY OF THIS SCALE AND RESOLUTION. THE FACILITY CONSISTS OF AN APPROXIMATELY 3,609-FOOT POSSIBLY SERVICEABLE GRADED-EARTH LANDING STRIP ON THE NORTH BANK OF THE RIVER. NO SUPPORT FACILITIES WERE OBSERVED.

AIR ORDER OF BATTLE:

05 APR 73
NONE DISCERNIBLE

[Redacted]

25X1

KOKSAN AIRFIELD

38-42-45N 126-43-34E

[Redacted]

25X1

STATUS: UNKNOWN

PHYSICAL DESCRIPTION:

4 NM SE OF KOKSAN.
UPDATED DESCRIPTION. THE FACILITY CONSISTS OF A 3,300- X 150-FOOT NW/SE GRADED-EARTH, PROBABLY SERVICEABLE RUNWAY. A LANDING TEE IS ADJACENT TO THE NORTH EDGE OF THE RUNWAY.

AIR ORDER OF BATTLE:

05 APR 73
NONE DISCERNIBLE

[Redacted]

25X1

[Redacted]

TOP SECRET RUFF

25X1

[Redacted]

25X1

[Redacted] - IPIR 40
KH-9 MISSION 1205

KOREA, NORTH
AIR BASE FACILITIES

25X1

[Redacted]

25X1

KOKSAN HIGHWAY STRIP SW

38-35-25N 126-31-40E

[Redacted]

25X1

STATUS:UNKNOWN

PHYSICAL DESCRIPTION:

2.8 NM NORTH OF SINGYE.

THIS IS THE FIRST COVERAGE OF THIS FACILITY ON PHOTOGRAPHY OF THIS SCALE AND RESOLUTION. THE FACILITY CONSISTS OF A 7,134-FOOT GRADED-EARTH STRIP. NO SUPPORT FACILITIES WERE OBSERVED.

[Redacted]

25X1

PYONG-NI HIGHWAY STRIP W

39-25-25N 125-49-00E

[Redacted]

25X1

STATUS:NOT OPERATIONAL

PHYSICAL DESCRIPTION:

5.5 NM WEST OF SUNCHON.

UPDATED DESCRIPTION. THE FACILITY CONSISTS OF AN APPROXIMATELY 6,512- X 93-FOOT GRADED-EARTH STRIP. NO SUPPORT FACILITIES WERE OBSERVED. TWO DRAINAGE DITCHES INTERDICTED THE STRIP WHICH APPEARED TO BE DETERIORATING AND UNSERVICEABLE.

AIR ORDER OF BATTLE:

05 APR 73

NONE DISCERNIBLE

[Redacted]

25X1

SUNAN-UP HWY STRIP NORTH

39-14-20N 125-40-35E

[Redacted]

25X1

STATUS:UNKNOWN

PHYSICAL DESCRIPTION:

2.5 NM NORTH OF SUNAN-UP AIRFIELD.

UPDATED DESCRIPTION. THE FACILITY CONSISTS OF AN APPROXIMATELY 7,050- X 70-FOOT GRADED-EARTH STRIP. NO SUPPORT FACILITIES WERE OBSERVED.

[Redacted]

25X1

[Redacted]

TOP SECRET RUFF

[Redacted]

25X1

25X1

[Redacted]

[Redacted]

- IPIR 40

KH-9 MISSION 1205

**KOREA, NORTH
AIR BASE FACILITIES**

25X1

AIR ORDER OF BATTLE:

05 APR 73

NONE DISCERNIBLE

[Redacted]

25X1

[Redacted]

25X1

[Redacted]

TOP SECRET RUFF

[Redacted]

25X1
25X1

[Redacted] - IPIR 40
KH-9 MISSION 1205

KOREA, NORTH
GROUND FORCE FACILITIES

25X1

SIGNIFICANT RESULTS

PYONGYANG MVR AREA SE

38-56-35N 125-54-10E

[Redacted]

25X1

STATUS: OCCUPIED

PHYSICAL DESCRIPTION:

10 NM SE OF PYONGYANG.

UPDATED DESCRIPTION. THE AREA CONSISTS OF THREE AREAS.

AREA A, AT 38-56-35N 125-54-10E, CONTAINS TWO LARGE CONCRETE
HARDSTANDS WITH TWO LARGE VEHICLE SHEDS, NUMEROUS ARTILLERY AND
VEHICLE REVETMENTS, AND AN ARTILLERY FIRING RANGE CONSISTING OF
SEVEN MOVING TARGET RUNS.

AREA B, AT 38-57-45N 125-53-15E, CONTAINS NUMEROUS TEMPORARY
PERSONNEL SHELTERS AND NUMEROUS ARTILLERY AND VEHICLE
REVETMENTS.

AREA C, AT 38-56-40N 125-54-40E, CONTAINS SEVEN BARRACKS,
NUMEROUS TEMPORARY PERSONNEL SHELTERS, NUMEROUS MORTAR,
ARTILLERY AND VEHICLE REVETMENTS, AND AN ARTILLEY FIRING RANGE
CONTAINING EIGHT MOVING TARGET RUNS.

GROUND FORCE ORDER OF BATTLE:

05 APR 73 -- IN AREA A

6 ROCKET LAUNCHER
5 PROB 85MM FIELD GUN (4
REVETTED)
6 PROB 76MM DIV GUN (4
REVETTED)

7 PROB 122MM HOWITZER
8 LIGHT AAA PIECE
(REVETTED)
37 TRUCK

05 APR 73 -- IN AREA C

12 PROB ROCKET LAUNCHER
8 PROB 76MM DIV GUN

45 TRUCK

[Redacted]

25X1

[Redacted]

25X1

[Redacted]

TOP SECRET RUFF

--

[Redacted]

25X1
25X1

[Redacted]

- IPIR 40

KH-9 MISSION 1205

POLAND

AIR BASE FACILITIES

25X1

SIGNIFICANT RESULTS

OSLA AIRFIELD

51-18-42N 015-43-44E

[Redacted]

25X1

STATUS: OPERATIONAL

REMARKS:

SCARRING, GRADING, AND EXCAVATING WERE CONTINUING THROUGHOUT THE AIRFIELD SUPPORT AREA.

AIR ORDER OF BATTLE:

01 MAY 73

1 PROB FITTER

1 FAGOT

[Redacted]

25X1

SZPROTAWA AIRFIELD

51-33-42N 015-35-18E

[Redacted]

25X1

STATUS: OPERATIONAL

REMARKS:

SEVERAL HANGARETTE SECTIONS WERE OBSERVED IN STORAGE JUST WEST OF THE FIRING-IN BUTT. APPARENT GROUND SCARRING MAY INDICATE POSSIBLE FUTURE HANGARETTE CONSTRUCTION IN THIS AREA, ALTHOUGH THE NUMBER OF SECTIONS DISCERNIBLE DID NOT APPEAR TO BE SUFFICIENT FOR ONE HANGARETTE.

AIR ORDER OF BATTLE:

01 MAY 73

NONE DISCERNIBLE

[Redacted]

25X1

[Redacted]

25X1

[Redacted]

TOP SECRET RUFF

[Redacted]

25X1
25X1

[Redacted] - IPIR 40
KH-9 MISSION 1205

POLAND 25X1
GROUND FORCE FACILITIES

SIGNIFICANT RESULTS

GLOGOW ARMY BARRACKS 2 HINDENBURG

51-40-00N 016-04-15E

[Redacted]

25X1

STATUS: OCCUPIED

REMARKS:

THREE POSSIBLE REVETMENTS AND A STATIC DISPLAY AREA WITH NINE
HARDSTANDS HAVE BEEN CONSTRUCTED IN THE TRAINING AREA.

GROUND FORCE ORDER OF BATTLE:

01 MAY 73

36 FA PIECE

5 PROB FA PIECE


20 TRUCK

8 VEHICLE/PIECE OF EQUIP

[Redacted]

25X1

[Redacted]



TOP SECRET RUFF

25X1



25X1

[Redacted] - IPIR 40
KH-9 MISSION 1205

ROMANIA
GROUND FORCE FACILITIES

25X1

SIGNIFICANT RESULTS

PLENITA ARMY BARRACKS WEST 1

44-13-47N 023-09-07E



25X1

STATUS: OCCUPIED

PHYSICAL DESCRIPTION:

1.5 NM NW OF PLENITA.

UPDATED DESCRIPTION. THIS SECURED INSTALLATION CONSISTS OF AN ADMINISTRATION AND BARRACKS AREA, A FAMILY HOUSING AREA, A VEHICLE MAINTENANCE AND STORAGE AREA WITH TWO VEHICLE PARKS, A STORAGE AREA, AND EXTENSIVE TRAINING FACILITIES.

THE ADMINISTRATION AND BARRACKS AREA IS IN THE CENTRAL SECTION OF THE INSTALLATION AND CONTAINS ONE TWO-STORY ADMINISTRATION BUILDING, NINE TWO-STORY BARRACKS, FOUR SINGLE-STORY BARRACKS, FOUR TWO-STORY QUARTERS, TWO T-SHAPED MESSHALLS, AND 28 SUPPORT AND STORAGE BUILDINGS.

THE FAMILY HOUSING AREA IS ON THE SOUTH SIDE OF THE INSTALLATION AND CONTAINS 13 THREE-STORY APARTMENT-TYPE BUILDINGS.

THE VEHICLE MAINTENANCE AND STORAGE AREA IS ON THE WEST SIDE OF THE INSTALLATION AND CONTAINS SIX SINGLE-DEPTH APPROXIMATELY TEN-BAY VEHICLE SHEDS, ONE SINGLE-DEPTH APPROXIMATELY 25-BAY VEHICLE SHED, TWO SINGLE-DEPTH APPROXIMATELY EIGHT-BAY VEHICLE SHEDS, ONE SINGLE-DEPTH APPROXIMATELY SIX-BAY VEHICLE SHED, FIVE SINGLE-DEPTH FIVE-BAY VEHICLE SHEDS, ONE VEHICLE MAINTENANCE BUILDING, AND THREE MAINTENANCE SUPPORT BUILDINGS.

VEHICLE PARK ONE IS SEPARATELY SECURED AND IS ON THE SW EDGE OF THE VEHICLE MAINTENANCE AND STORAGE AREA. VEHICLE PARK TWO IS JUST NE OF VEHICLE PARK ONE.

THE SEPARATELY SECURED STORAGE AREA IS ON THE NE SIDE OF THE INSTALLATION AND CONTAINS FIVE REVETTED STORAGE BUILDINGS AND THREE REVETTED SHEDS.

TRAINING FACILITIES ARE LOCATED ON THE NORTH AND SOUTH SIDES OF THE INSTALLATION AND CONSISTS OF TWO INFANTRY TRAINING AREAS, A KITE-SHAPED ELECTRONIC DRY FIRING RANGE, AN ARTILLERY MINIATURE RANGE, A TANK ASSAULT TRAINING DEVICE, FIVE SINGLE LANE PERSONNEL OBSTACLE COURSES, AND FIVE EXERCISE OR ATHLETIC COURTS.



25X1

TOP SECRET RUFF

[Redacted]

TOP SECRET RUFF

[Redacted]

25X1

25X1

[Redacted]

[Redacted] - IPIR 40
KH-9 MISSION 1205

ROMANIA 25X1

GROUND FORCE FACILITIES

EQUIPMENT IN THE VEHICLE PARKS PRECLUDES THE CONFIRMATION OF THE 31ST MTZ INF REGT AT THIS INSTALLATION.

GROUND FORCE ORDER OF BATTLE:

24 MAR 73

2 POSS SU-76

5 POSS BTR-60PB

155 CARGO TRUCK

5 PROB M-461 FIELD TRUCK

18 VEHICLE/PIECE OF EQUIP

[Redacted]

25X1

VINJU MARE ARMY BARRACKS 1

44-26-33N 022-52-46E

[Redacted]

25X1

STATUS: OCCUPIED

PHYSICAL DESCRIPTION:

ON THE NE EDGE OF VINJU MARE.

UPDATED DESCRIPTION. THIS SECURED INSTALLATION CONSISTS OF ONE VEHICLE MAINTENANCE AND STORAGE AREA ON THE EAST SIDE WITH TWO SEPARATELY SECURED VEHICLE PARKS, ONE ADMINISTRATION AND BARRACKS AREA ON THE WEST SIDE, TWO FAMILY HOUSING AREAS ON THE SW SIDE, TWO SEPARATELY SECURED STORAGE AREAS ON THE NE SIDE, AND EXTENSIVE TRAINING FACILITIES ON THE EAST, SOUTH AND WEST SIDES.

VEHICLE PARK 1 IS ON THE EAST SIDE OF THE VEHICLE MAINTENANCE AND STORAGE AREA AND CONTAINS ONE SINGLE-DEPTH APPROXIMATELY 14-BAY VEHICLE SHED.

VEHICLE PARK 2 IS ON THE SOUTH SIDE OF THE VEHICLE MAINTENANCE AND STORAGE AREA AND CONTAINS TWO SINGLE-DEPTH APPROXIMATELY EIGHT-BAY VEHICLE SHEDS, AND ONE PROBABLE VEHICLE MAINTENANCE BUILDING. THE REMAINDER OF THE VEHICLE MAINTENANCE AND STORAGE AREA CONTAINS SIX SINGLE-DEPTH NINE-BAY VEHICLE SHEDS, ONE SINGLE-DEPTH APPROXIMATELY 12-BAY VEHICLE SHED, ONE VEHICLE MAINTENANCE BUILDING, FOUR MAINTENANCE SUPPORT BUILDINGS, ONE SINGLE-STORY ADMINISTRATION OR SUPPORT BUILDING, AND SEVEN STORAGE BUILDINGS.

THE ADMINISTRATION AND BARRACKS AREA CONTAINS ONE TWO-STORY ADMINISTRATION BUILDING, TWO SINGLE-STORY ADMINISTRATION BUILDINGS, NINE TWO-STORY BARRACKS, 14 SUPPORT AND STORAGE BUILDINGS, TWO T-SHAPED MESSHALLS, ONE HEATING PLANT, TWO STORAGE BUNKERS, AND ONE PARTIALLY UNDERGROUND STORAGE BUILDING.

[Redacted]

25X1

TOP SECRET RUFF

25X1
25X1



[Redacted] - IPIR 40
KH-9 MISSION 1205

ROMANIA 25X1
GROUND FORCE FACILITIES

FAMILY HOUSING AREA 1 IS ON THE SW SIDE OF THE INSTALLATION AND CONTAINS SEVEN TWO-STORY APARTMENT-TYPE BUILDINGS.

FAMILY HOUSING AREA 2 IS ACROSS THE HIGHWAY IMMEDIATELY WEST OF AREA 1 AND CONTAINS 11 TWO-STORY APARTMENT TYPE BUILDINGS.

STORAGE AREA 1 CONTAINS SIX REVETTED STORAGE BUILDINGS AND ONE SUPPORT BUILDING.

STORAGE AREA 2 CONTAINS FIVE STORAGE BUILDINGS, ONE REVETTED SHED, SEVERAL SHALLOW DITCHES FOR POL DRUM STORAGE, AND OPEN STORAGE OF POL DRUMS.

TRAINING FACILITIES ON THE EAST SIDE OF THE INSTALLATION INCLUDE AN ARTILLERY MINIATURE RANGE AND A SMALL INFANTRY TRAINING AREA.

TRAINING FACILITIES ON THE SOUTH SIDE OF THE INSTALLATION INCLUDE A TANK MINIATURE RANGE WITH THREE ROCKER PLATFORMS AND MOVING TARGET RUNS, AND A LARGE INFANTRY TRAINING AREA.

TRAINING FACILITIES ON THE WEST SIDE OF THE INSTALLATION ARE ACROSS THE HIGHWAY FROM THE MAIN PORTION OF THE INSTALLATION AND INCLUDE A KITE SHAPED ELECTRONIC DRY FIRING RANGE, TWO TANK ASSAULT TRAINING DEVICES, AN INFANTRY TRAINING AREA, FOUR SINGLE LANE PERSONNEL OBSTACLE COURSES, AND AT LEAST 11 EXERCISE OR ATHLETIC PADS.

EQUIPMENT IN THE VEHICLE PARKS PRECLUDES CONFIRMATION OF THE 114TH MTZ INFANTRY REGIMENT AT THIS INSTALLATION.

GROUND FORCE ORDER OF BATTLE:

24 MAR 73

9 PROB T-34 TANK

8 PROB SU-76

140 CARGO TRUCK

5 M-461 FIELD TRUCK

4 PROB TRUCK-MOUNTED CRANE

1 BUS

2 SINGLE-AXLE TRAILER

8 VEHICLE/PIECE OF EQUIP



25X1



[Redacted]

TOP SECRET RUFF

[Redacted]

25X1
25X1

[Redacted] - IPIR 40
KH-9 MISSION 1205

SOVIET UNION
DEPLOYED STRATEGIC SSM FACILITIES

25X1

SIGNIFICANT RESULTS

GAYSIN SSM TRAINING FACILITY

48-48-45N 029-24-11E

[Redacted]

25X1

STATUS: OCCUPIED

REMARKS:

THREE SS-5 FUEL TRANSPORTERS WITH PRIME MOVERS, ONE ADDITIONAL PRIME MOVER, AND FOUR SS-5 OXIDIZER TRANSPORTERS WERE AT THE TRAINING FACILITY.

MISSILE ORDER OF BATTLE:

21 APR 73

3 SS-5 FUEL TRANSPORTER

8 PRIME MOVER

4 SS-5 OXIDIZER TRANSPORT

[Redacted]

25X1

[Redacted]

[Redacted]

TOP SECRET RUFF

-

25X1
25X1

[Redacted]

[Redacted]

- IPIR 40

KH-9 MISSION 1205

SOVIET UNION 25X1
MISSILE RANGES

SIGNIFICANT RESULTS

[Large Redacted Area]

25X1

SARY-SHAGAN MISSILE RELATED FACILITY

45-52-00N 073-31-00E

25X1

STATUS: UNDER CONSTRUCTION

REMARKS:

SS-7 MISSILE TRANSPORTERS WERE IDENTIFIED AT THE MISSILE-RELATED FACILITY ON 12 MAR. THIS WAS THE FIRST IDENTIFICATION OF MISSILE EQUIPMENT AT THIS FACILITY. HOWEVER, THE ROLE OF THE MISSILE-RELATED FACILITY REMAINS UNCERTAIN. THE TWO SS-7 TRANSPORTERS WERE ADJACENT TO ONE OF THE THREE DRIVE-THROUGH PROBABLE MISSILE-HANDLING BUILDINGS AT THE PROBABLE MISSILE-HANDLING AREA. THE TRANSPORTERS WERE ALSO PRESENT ON 3 APR.

25X1

TOP SECRET RUFF

[Redacted]

TOP SECRET RUFF



25X1

IPIR 40
KH-9 MISSION 1205

SOVIET UNION
MISSILE RANGES

ON 3 APR, AN SS-4 MISSILE TRANSPORTER WAS OBSERVED AT THE PROBABLE MISSILE-HANDLING AREA OF THE MISSILE-RELATED FACILITY.

ON 17 APR, ONLY ONE OF THE SS-7 TRANSPORTERS AND THE SS-4 TRANSPORTER COULD BE IDENTIFIED. THE OTHER SS-7 TRANSPORTER HAD BEEN REMOVED FROM ITS PREVIOUS LOCATION. CONSTRUCTION HAD PROGRESSED ON THE LARGE STRUCTURAL STEEL BUILDING AT THE SOUTHERN END OF THE LINEAR CONDUIT. WALL AND ROOF PANELS WERE BEING SET IN PLACE.


ASSOCIATED OBJECTS:

12 MAR 73
2 SS-7 MISSILE TRANSPORTER

03 APR 73
2 SS-7 MISSILE TRANSPORTER 1 SS-4 MISSILE TRANSPORTER

17 APR 73
1 SS-7 MISSILE TRANSPORTER 1 SS-4 MISSILE TRANSPORTER

30 APR 73
1 SS-7 MISSILE TRANSPORTER 1 SS-4 MISSILE TRANSPORTER



25X1

TYURATAM SPACE LAUNCH SITE J1/2

45-57-46N 063-18-31E



25X1

STATUS: UNDER CONSTRUCTION


REMARKS:

THE RECONSTRUCTION OF LAUNCH PAD J1 WAS EXTERNALLY COMPLETE EXCEPT FOR THE ERECTION OF ONE OF THE TWO 600-FOOT-HIGH LIGHTNING ARRESTER TOWERS. THE SERVICE TOWER WAS AT THE LAUNCH POINT AT LAUNCH PAD J2. BOTH TRANSPORTER ERECTORS WERE PARKED AT THE NORTHERN END OF THE VEHICLE ASSEMBLY AND CHECKOUT BUILDING.



25X1

TOP SECRET RUFF



25X1

[Redacted]

TOP SECRET RUFF

[Redacted]

25X1

[Redacted]

25X1

[Redacted] - IPIR 40
KH-9 MISSION 1205

SOVIET UNION 25X1
AIR DEFENSE MISSILES

SIGNIFICANT RESULTS

KIYEV SAM TRAINING FACILITY

50-27-37N 030-28-00E

[Redacted]

25X1

STATUS: OCCUPIED

MISSILE ORDER OF BATTLE:

25 MAR 73

1 SA-2 MISSILE (ON
LAUNCHER)

4 SA-2 LAUNCHER

1 SA-2 TRANSPORTER

ELECTRONIC ORDER OF BATTLE:

25 MAR 73

1 PROB FAN SONG E

ASSOCIATED OBJECTS:

25 MAR 73

13 VAN TRUCK

20 CARGO TRUCK

24 VEHICLE/PIECE OF EQUIP

[Redacted]

25X1

VORONEZH SAM SITE A25-2

51-36-58N 039-01-40E

[Redacted]

25X1

STATUS: UNDER CONSTRUCTION

PHYSICAL DESCRIPTION:

7.6 NM WSW OF VORONEZH.

THE NEWLY IDENTIFIED SA-2 SITE CONSISTS OF FOUR REVETTED LAUNCH POSITIONS AND A REVETTED GUIDANCE AREA. A FIFTH REVETTED LAUNCH POSITION WAS UNDER CONSTRUCTION. ALLOWANCE HAS BEEN MADE IN THE LAYOUT OF THE SITE FOR ANOTHER LAUNCH POSITION. HOWEVER, THERE WAS NO OTHER EVIDENCE THAT A SIXTH LAUNCH POSITION WILL BE BUILT.

TGT DIAM -- 900 FT. ELEV -- 400 FT.

ASSOCIATED OBJECTS:

06 MAY 73

2 PROB BULLDOZER

[Redacted]

25X1

[Redacted]

Page Denied

[REDACTED]

TOP SECRET RUFF

[REDACTED]

25X1

[REDACTED]

25X1

[REDACTED] - IPIR 40
KH-9 MISSION 1205

SOVIET UNION
COMMO/ELEC/RADAR FACILITIES

25X1

SIGNIFICANT RESULTS

VOLOKONOVKA TV REL STA

50-30-43N 037-51-55E

[REDACTED]

25X1

STATUS: OPERATIONAL

PHYSICAL DESCRIPTION:

1.8 NM NORTH OF VOLOKONOVKA.

THE NEWLY IDENTIFIED SECURED TV RADIO RELAY FACILITY CONSISTS OF A LATTICE MAST ATOP A CONTROL BUILDING, THREE SUPPORT BUILDINGS, AND MICROWAVE ANTENNAS ON THE LATTICE MAST. THE ELEMENTS ON THE MAST ARE A PROBABLE R-600 VESNA HORN ORIENTED SW AND AN UNIDENTIFIED ELEMENT ORIENTED NNE.

TGT DIAM -- 300 FT. ELEV -- 595 FT.

[REDACTED]

25X1

MAP SOURCE REFERENCE:
200-0234-8HL

[REDACTED]

25X1

VORONEZH AW RADAR FAC

51-48-00N 039-13-00E

[REDACTED]

25X1

STATUS: OCCUPIED

PHYSICAL DESCRIPTION:

7.8 NM NORTH OF VORONEZH AND 1 NM SOUTH OF

VORONEZH/CHERTOVITSKOVE AIRFIELD [REDACTED]

25X1

THE NEWLY IDENTIFIED SECURED AW RADAR FACILITY CONSISTS OF TWO FLAT-ROOFED BUILDINGS AND TWO SUPPORT OR STORAGE BUILDINGS. THE TWO FLAT-ROOFED BUILDINGS WERE BEING USED AS RADAR PLATFORMS.

TGT DIAM -- 500 FT. ELEV -- 500 FT.

ELECTRONIC ORDER OF BATTLE:

06 MAY 73

1 BAR LOCK

1 HEIGHT FINDER (TYPE
UNDETERMINED)

[REDACTED]

25X1

[Redacted]

TOP SECRET RUFF

--

25X1

[Redacted]

25X1

[Redacted] - IPIR 40
KH-9 MISSION 1205

SOVIET UNION
COMMO/ELEC/RADAR FACILITIES

25X1

[Redacted]

25X1

MAP SOURCE REFERENCE:
200-0234-3HL

[Redacted]

25X1

[Redacted]

25X1

[Redacted]

TOP SECRET RUFF

[Redacted]

25X1
25X1

[Redacted] - IPIR 40
KH-9 MISSION 1205

SOVIET UNION 25X1
AIR BASE FACILITIES

SIGNIFICANT RESULTS

BEZHETSK AIRFIELD

57-43-31N 036-38-56E

[Redacted]

25X1

STATUS: OPERATIONAL

REMARKS:

TWO FLAGON ARMED WITH TWO ANAB MISSILES EACH WERE ON THE SE
ALERT APRON.

AIR ORDER OF BATTLE:

17 APR 73

27 FLAGON

1 FIREBAR/BREWER

3 FAGOT/FRESCO

4 DERELICT SWEEP-WING

2 COLT

MISSILE ORDER OF BATTLE:

17 APR 73

4 ANAB AAM

[Redacted]

25X1

CHERNIGOV AIRFIELD

51-32-56N 031-18-54E

[Redacted]

25X1

STATUS: OPERATIONAL

REMARKS:

RESURFACING OF THE LARGE PARKING APRON APPEARED COMPLETE.

AIR ORDER OF BATTLE:

25 MAR 73

61 PROB FISHBED

13 FAGOT/FRESCO

3 CLOD

1 MAYA

1 COLT

[Redacted]

25X1

DONUZLAV LAKE SEAPLANE STATION

45-20-02N 033-02-03E

[Redacted]

25X1

STATUS: OPERATIONAL

[Redacted]

25X1

[Redacted]

TOP SECRET RUFF

[Redacted]

25X1
25X1

[Redacted] IPIR 40
KH-9 MISSION 1205

SOVIET UNION 25X1
AIR BASE FACILITIES

REMARKS:

THE CONCRETE RUNWAY AND TAXIWAY EXTENSIONS WERE COMPLETE. THE RUNWAY MEASURED 6,739 X 134 FEET WITH A 1,627-FOOT OVERRUN ON THE NE END AND A 3,074-FOOT DELINEATED OVERRUN ON THE SW END.

THE CONSTRUCTION OF HARDSTANDS AND AIRCRAFT REVETMENTS APPEARED NEAR COMPLETION WITH A TOTAL OF 68 HELICOPTER HARDSTANDS AND 41 AIRCRAFT HARDSTANDS (28 REVETTED).

THERE WERE ALSO SEVEN AMPHIBIOUS AIRCRAFT REVETMENTS ON A POINT OF LAND NORTH OF THE BASE. A PROBABLE WEAPONS STORAGE FACILITY WAS NEARING COMPLETION ON THE NORTHERN TIP OF THE BASE. THE FACILITY CONSISTED OF A 188-FOOT-LONG EARTH-MOUNDED BUILDING, FOUR STORAGE BUILDINGS, A HIGH-BAY PROBABLE CHECKOUT BUILDING, FIVE SUPPORT BUILDINGS, AND A PROBABLE HEATING PLANT. A FENCE WAS BEING PLACED AROUND THE FACILITY.

AIR ORDER OF BATTLE:

26 MAR 73
29 MAIL 1 COLT
48 PROB HORMONE (4 FUSELAGES)

[Redacted]

25X1

DZHANKOY AIRFIELD

45-41-59N 034-25-15E

[Redacted]

25X1

STATUS: OPERATIONAL

REMARKS:

THE TENT CAMP REPORTED IN [Redacted] HAS BEEN REMOVED. THE NUMBER OF CAT/CUB HAS RETURNED TO NORMAL WITH A TOTAL OF 37.

25X1

AIR ORDER OF BATTLE:

31 MAR 73
37 CAT/CUB

[Redacted]

25X1

GORODNYA AIRFIELD

51-53-12N 031-38-32E

[Redacted]

25X1

STATUS: OPERATIONAL

[Redacted]

25X1

[Redacted]

TOP SECRET RUFF - [Redacted]

25X1
25X1

[Redacted] - IPIR 40
KH-9 MISSION 1205

SOVIET UNION 25X1
AIR BASE FACILITIES

AIR ORDER OF BATTLE:
25 MAR 73
95 MAYA 1 CLOD

[Redacted]

25X1

KHANSKAYA AIRFIELD

44-40-49N 040-02-20E

[Redacted]

25X1

STATUS: OPERATIONAL

REMARKS:
SEVERAL HUNDRED STACKS OF CONCRETE SLABS WERE AT THE AIRFIELD,
INDICATING PROBABLE FUTURE CONSTRUCTION.

AIR ORDER OF BATTLE:
28 MAR 73
135 FAGOT/FRESCO

[Redacted]

25X1

KIYEV/BORISPOL AIRFIELD

50-20-43N 030-53-44E

[Redacted]

25X1

STATUS: OPERATIONAL

AIR ORDER OF BATTLE:
25 MAR 73
49 FISHBED 1 COCK
7 FAGOT/FRESCO 6 COOT
1 CARELESS 1 CAT
7 CAMEL 3 COKE
4 CRUSTY 2 CLOD
1 COOKPOT 2 COLT

MISSILE ORDER OF BATTLE:
25 MAR 73
1 PROB ATOLL (IN AAM
FACILITY)

[Redacted]

25X1

[Redacted] 25X1

[REDACTED]

TOP SECRET RUFF

[REDACTED]

25X1

[REDACTED]

25X1

[REDACTED] - IPIR 40
KH-9 MISSION 1205

SOVIET UNION
AIR BASE FACILITIES

25X1

KIYEV/ZHULYANY AIRFIELD

50-24-07N 030-27-03E

[REDACTED]

25X1

STATUS: OPERATIONAL

REMARKS:

CONSTRUCTION ON THE ARCH-ROOFED BUNKER IN THE STATIC DISPLAY AREA WAS CONTINUING.

AIR ORDER OF BATTLE:

25 MAR 73

- | | |
|-----------------|-------------|
| 6 CAB | 1 CLOD |
| 38 COKE | 6 CREEK |
| 3 COKE FUSELAGE | 5 PROB HARE |
| 3 CAMP | 1 HORMONE |
| 3 CRATE | 3 HIP C |
| 23 COLT | |

25 MAR 73 -- IN STATIC DISPLAY AREA

- | | |
|------------------|-----------|
| 1 FAGOT/FRESCO | 1 COOKPOT |
| 4 FISHBED | 1 CODLING |
| 2 FISHPOT | 1 CLASSIC |
| 1 FLOGGER | 2 CAT |
| 1 FIREBAR/BREWER | 3 COOT |
| 1 BEAGLE | 1 HOPLITE |
| 3 BADGER | 1 HOUND |
| 1 BLINDER | 1 HOOK |
| 2 CAMEL | |

[REDACTED]

25X1

KRASNODAR AIRFIELD

45-05-03N 038-56-38E

[REDACTED]

25X1

STATUS: OPERATIONAL

AIR ORDER OF BATTLE:

28 MAR 73

- | | |
|---------------------|------------------|
| 4 BEAGLE | 11 PROB SMALL |
| 17 PROB FITTER | SWEPT/DELTA-WING |
| 35 PROB FISHBED | 1 PROB CRATE |
| 1 PROB FAGOT/FRESCO | 1 PROB CAB |
| 8 PROB MAYA | 3 PROB CLOD |

[REDACTED]

25X1

[REDACTED]

TOP SECRET RUFF

-

25X1

[REDACTED]

25X1

[REDACTED] - IPIR 40
KH-9 MISSION 1205

SOVIET UNION
AIR BASE FACILITIES

25X1

[REDACTED]

25X1

LIMANSKOYE AIRFIELD

46-40-10N 030-00-20E

25X1

STATUS: OPERATIONAL

AIR ORDER OF BATTLE:

30 MAR 73

7 FLOGGER

1 FISHBED H

13 FISHBED

2 CLOD

1 CREEK

7 MIDGET

ASSOCIATED OBJECTS:

30 MAR 73

1 AIRCRAFT MOCKUP

[REDACTED]

25X1

MICHURINSK AIRFIELD

52-56-22N 040-30-24E

25X1

STATUS: OPERATIONAL

REMARKS:

A VERY LOW LEVEL OF ACTIVITY WAS OBSERVED. FLIGHT OPERATIONS
APPEAR TO HAVE BEEN TRANSFERRED TO MICHURINSK AIRFIELD WEST (BE

[REDACTED]

25X1

AIR ORDER OF BATTLE:

06 MAY 73

1 BEAGLE (W/LEFT ENG

NACELLE PARTLY RMVD)

ASSOCIATED OBJECTS:

06 MAY 73

1 DERELICT BADGER

[REDACTED]

25X1

MICHURINSK AIRFIELD NORTHWEST

52-54-54N 040-22-02E

25X1

STATUS: OPERATIONAL

[REDACTED]

25X1

[REDACTED]

TOP SECRET RUFF

-- [REDACTED]

25X1
25X1

[REDACTED] - IPIR 40
KH-9 MISSION 1205

SOVIET UNION 25X1
AIR BASE FACILITIES

REMARKS:

CONSTRUCTION HAS BEEN COMPLETED ON THE RUNWAY, PARALLEL TAXIWAY, END-CONNECTING LINKS, AND BOTH CROSSOVER LINKS. SUPPORT FACILITIES CONSIST OF FOUR SUPPORT BUILDINGS, A VEHICLE PARK, AND A POL STORAGE AREA, ALL EAST OF THE PARALLEL TAXIWAY. A LOW LEVEL OF CONSTRUCTION ACTIVITY IN THE SUPPORT AREA WAS OBSERVED ON 6 MAY.

AIR ORDER OF BATTLE:

27 MAR 73
73 BEAGLE/MASCOT 1 COLT
1 CLOD 1 MAYA

06 MAY 73
79 BEAGLE/MASCOT 1 CLOD

[REDACTED]

25X1

RYAZAN/DYAGILEVO AIRFIELD

54-38-35N 039-34-17E

[REDACTED]

25X1

STATUS: OPERATIONAL

REMARKS:

TWO BACKFIRE A AIRCRAFT WERE IDENTIFIED FOR THE FIRST TIME AT RYAZAN/DYAGILEVO AIRFIELD. THIS IS THE FIRST OBSERVATION OF BACKFIRE AT A FIELD OTHER THAN A PRODUCTION OR RESEARCH AND DEVELOPMENT FACILITY. THE WINGS OF THE BACKFIRE WERE IN SWEEP POSITION.

AIR ORDER OF BATTLE:

06 MAY 73
3 BISON 1 COOKPOT
2 BACKFIRE A 2 CRATE
2 BLINDER 8 COLT
23 BADGER

[REDACTED]

25X1

SALSK AIRFIELD SOUTHWEST

46-24-56N 041-31-07E

[REDACTED]

25X1

STATUS: OPERATIONAL

[REDACTED]

25X1

[Redacted]

TOP SECRET RUFF

[Redacted]

25X1
25X1

[Redacted] - IPIR 40
KH-9 MISSION 1205

SOVIET UNION
AIR BASE FACILITIES

25X1

REMARKS:

A NEW PROBABLE HANGAR AND ONE OTHER SUPPORT BUILDING WERE UNDER CONSTRUCTION IN THE AIRFIELD SUPPORT AREA. SOME EARTH SCRAPING AND APPROXIMATELY 40 PILES OF CONCRETE SLABS IN THE SUPPORT AREA INDICATED FURTHER CONSTRUCTION. THE EARTH-MOUNDED ARCH-ROOFED BUILDING IN THE BARRACKS/ADMINISTRATION AREA APPEARED COMPLETE AND HAS A DRIVE-THROUGH CAPABILITY. A SINGLE FENCE PARTIALLY SURROUNDS IT. ONE NEW BUILDING WAS UNDER CONSTRUCTION IN THE SAME AREA AND WORK WAS CONTINUING ON THE APPARTMENT BUILDING.

AIR ORDER OF BATTLE:

28 MAR 73
48 FLAGON 1 CLOD
49 FAGOT/FRESCO

MISSILE ORDER OF BATTLE:

28 MAR 73
4 POSS AAM

[Redacted]

25X1

TALOVAYA AIRFIELD

51-04-10N 040-51-00E

[Redacted]

25X1

STATUS: OPERATIONAL

PHYSICAL DESCRIPTION:

5 NM SE OF TALOVAYA.
UPDATED DESCRIPTION. THE AIRFIELD CONSISTS OF THE FOLLOWING FLIGHT OPERATIONS AND SUPPORT FACILITIES.

RUNWAYS -- THE AIRFIELD HAS TWO 9,116- X 386-FOOT N/S SERVICEABLE GRADED-EARTH RUNWAYS DELINEATED BY GROUND MARKERS.

PARKING FACILITIES -- THE PARKING FACILITY CONSISTS OF A LARGE SOD PARKING AREA IMMEDIATELY EAST OF THE RUNWAYS.

REFERENCE POINT (RP) -- THE RP IS CENTERED MIDWAY BETWEEN THE TWO RUNWAYS.

ADMINISTRATION AND BARRACKS FACILITIES -- THE AREA EAST OF THE RP CONTAINS TWO PROBABLE BARRACKS AND ADMINISTRATION BUILDINGS, A MESSHALL, SEVEN SMALL SUPPORT BUILDINGS, AN ATHLETIC FIELD, AND NUMEROUS TENT BASES.

POL FACILITIES -- TWELVE LARGE AND FOUR SMALL ABOVEGROUND

[Redacted]

25X1

[Redacted]

TOP SECRET RUFF

[Redacted]

25X1
25X1

[Redacted] - IPIR 40
KH-9 MISSION 1205

SOVIET UNION 25X1
AIR BASE FACILITIES

STORAGE TANKS ARE 1,000 FEET SE OF THE RP.

AIR ORDER OF BATTLE:
06 MAY 73
48 MAYA

ASSOCIATED OBJECTS:
06 MAY 73
TENT (NUMEROUS)

[Redacted]

25X1

TIRASPOL AIRFIELD

46-52-05N 029-35-33E

[Redacted]

25X1

STATUS: OPERATIONAL

AIR ORDER OF BATTLE:
30 MAR 73
30 FISHBED
1 CLOD
3 COLT

9 MIDGET (1 WITH TAIL
REMOVED)
1 HOOK

[Redacted]

25X1

VOZNESENSK AIRFIELD

47-30-50N 031-15-22E

[Redacted]

25X1

STATUS: OCCUPIED

AIR ORDER OF BATTLE:
08 APR 73
10 FITTER (2 W/TAIL SECT
REMOVED)
3 FARMER
1 FLASHLIGHT (WITH LEFT
WING REMOVED)

1 FRESCO
1 CLOD
2 MIDGET (1 W/TAIL SECT
REMOVED)

[Redacted]

25X1

[Redacted]

25X1

[Redacted]

TOP SECRET RUFF

[Redacted]

25X1
25X1

[Redacted] - IPIR 40
KH-9 MISSION 1205

SOVIET UNION 25X1
GROUND FORCE FACILITIES

SIGNIFICANT RESULTS

ARSENYEV ARMY BKS AL 1

44-07-20N 133-17-10E

[Redacted]

25X1

STATUS:OCCUPIED

REMARKS:

A SUPPORT BUILDING IN THE NE CORNER OF THE ADMINISTRATION AREA WAS STILL UNDER CONSTRUCTION. SHIPPING CRATES WERE DISPERSED AMONG THE VEHICLE STORAGE BUILDINGS IN THE MOTOR POOL AREA.

GROUND FORCE ORDER OF BATTLE:

15 MAR 73
35 MAZ-537 3 TRUCK
40 LOWBED TRAILER 9 VEHICLE/PIECE OF EQUIP

[Redacted]

25X1

BENDERY ARMY BKS CITADEL AL 2

46-50-22N 029-29-10E

[Redacted]

25X1

STATUS:OCCUPIED

GROUND FORCE ORDER OF BATTLE:

30 MAR 73
2 BAV 2 BUS
47 PMP ON TRANSPORTER 4 BAT
4 PMP RAMP ON TRANSPORTER 6 OST
3 PMP SPECIAL PURPOSE VEH 8 TRUCK-MOUNTED SHOVEL
29 POWERBOAT 5 TRUCK-MOUNTED CRANE
5 MAZ-537 (WITH HEAVY 2 40-TON TRAILER
 LOWBED TRAILER) 16 CARGO TRAILER
732 CARGO OR VAN TRUCK 30 TRAILER
66 POL TRUCK 240 VEHICLE/PIECE OF EQUIP
53 UAZ-69 (APPROXIMATELY)

[Redacted]

25X1

BEREZINO MANEUVER AREA VESLAYA DOLINA

46-16-02N 029-26-14E

[Redacted]

25X1

STATUS:OCCUPIED

[Redacted]

25X1

[Redacted]

TOP SECRET RUFF

[Redacted]

25X1

25X1

[Redacted] - IPIR 40
KH-9 MISSION 1205

SOVIET UNION 25X1
GROUND FORCE FACILITIES

GROUND FORCE ORDER OF BATTLE:

- 30 MAR 73
- 12 122MM HOWITZER (D-30)
- 17 POSS 85MM AUX P ANTITANK GUN
- 4 TMM
- 9 CARGO TRUCK
- 35 GAZ-66
- 10 UAZ-69
- 2 BAT
- 53 VEHICLE/PIECE OF EQUIP

ASSOCIATED OBJECTS:

- 30 MAR 73
- 74 TENT

[Redacted]

25X1

CHITA ARMY BKS AL 5

52-03-35N 113-29-10E

[Redacted]

25X1

STATUS:OCCUPIED

PHYSICAL DESCRIPTION:

ON THE NORTH-CENTRAL EDGE OF CHITA. UPDATED DESCRIPTION. THE SECURED INSTALLATION CONTAINS ONE ADMINISTRATION BUILDING, THREE BARRACKS, ONE MESSHALL, ONE HEATING PLANT, SEVEN SUPPORT BUILDINGS, EIGHT STORAGE BUILDINGS, ONE PROBABLE VEHICLE MAINTENANCE BUILDING, THREE VEHICLE SHEDS, A PROBABLE TYPE-A OBSTACLE COURSE, AND AN ASSEMBLY AREA. EQUIPMENT AT THIS INSTALLATION POSSIBLY INDICATES OCCUPATION BY A SIGNAL UNIT.

TGT DIAM -- 1,300 FT. ELEV -- 2,300 FT.

GROUND FORCE ORDER OF BATTLE:

- 29 APR 73
- 5 VAN TRUCK
- 8 PROB CARGO TRUCK
- 9 PROB SINGLE-AXLE TRAILER
- 14 VEHICLE/PIECE OF EQUIP

[Redacted]

25X1

DAURIYA MTZ R DIV HQ/BKS AL 1

49-55-46N 116-51-20E

[Redacted]

25X1

STATUS:OCCUPIED

REMARKS:

EIGHT SA-6 TL WERE OBSERVED IN THE SA-6 AREA OF THE INSTALLATION ON 7 APR. PRIOR TO THAT DATE ONLY ONE POSSIBLE

[Redacted]

25X1

[REDACTED]

TOP SECRET RUFF

[REDACTED]

25X1
25X1

[REDACTED] - IPIR 40
KH-9 MISSION 1205

SOVIET UNION 25X1
GROUND FORCE FACILITIES

SA-6 TL HAD BEEN OBSERVED.

GROUND FORCE ORDER OF BATTLE:

07 APR 73	
8 SA-6 TL	12 ARS-12
7 SA-6 TRANSLOADING VEH	8 PROB ARS-12
15 SA-6 CANISTER TRNSPTR	17 UAZ-69
2 POSS FROG-7 TL	237 TRUCK
3 TANK	68 PROB TRUCK
6 PROB TANK	4 TMM
8 BMP	2 MTU T-55
11 PROB BMP	2 BAT M
34 PROB BTR-60PB	2 PROB TRUCK-MOUNTED CRANE
33 PROB BTR-60	3 PROB PMR-60
17 PROB BRDM	23 SINGLE-AXLE TRAILER
45 PROB 122MM HOWITZER	6 PROB SINGLE-AXLE TRAILER
5 POSS MORTAR	63 VEHICLE/PIECE OF EQUIP
2 PROB TMS-65	

[REDACTED]

25X1

FEODOSIYA ARMY BKS AL 1

45-03-38N 035-22-51E

[REDACTED]

25X1

STATUS:OCCUPIED

REMARKS:

THE AREA REPORTED AS A VEHICLE STORAGE AREA ON [REDACTED] 25X1
 [REDACTED] IS A STORAGE AREA CONTAINING TEN STORAGE BUILDINGS. THE 25X1
 VEHICLE STORAGE AREAS HAVE BEEN GIVEN THE FOLLOWING
 DESIGNATIONS -- THE NORTHERN VEHICLE STORAGE AREA IS AREA A,
 THE VEHICLE STORAGE AREA JUST SOUTH OF A IS AREA B, THE
 SOUTHERN VEHICLE STORAGE AREA IS AREA C, AND THE
 VEHICLE/MAINTENANCE/ADMINISTRATION AREA APPROXIMATELY 1 NM EAST
 OF AREAS A, B, AND C IS AREA D.

GROUND FORCE ORDER OF BATTLE:

10 MAY 73 -- AREA A	
30 CARGO/VAN TRUCK (AT LEAST)	4 L-51/61 CRANE
	44 VEHICLE/PIECE OF EQUIP
10 MAY 73 -- AREA B	
2 VEHICLE/PIECE OF EQUIP	
10 MAY 73 -- AREA C	
29 FA PIECE	18 VEHICLE/PIECE OF EQUIP
34 VAN/CARGO TRUCK	

[REDACTED]

25X1

TOP SECRET RUFF

[REDACTED]

TOP SECRET RUFF

[REDACTED]

25X1

25X1

[REDACTED] IPIR 40
KH-9 MISSION 1205

SOVIET UNION
GROUND FORCE FACILITIES

25X1

10 MAY 73 -- AREA D
14 FA PIECE
42 CARGO/VAN TRUCK

50 VEHICLE/PIECE OF EQUIP

[REDACTED]

25X1

GORODOK ARMY BKS

49-47-05N 023-39-40E

[REDACTED]

25X1

STATUS: OCCUPIED

PHYSICAL DESCRIPTION:

NEAR THE CENTER OF GORODOK.

THE NEWLY IDENTIFIED ARMY BARRACKS CONSISTS OF TWO E-SHAPED BARRACKS, ONE ADMINISTRATION BUILDING OR BARRACKS, A VEHICLE STORAGE BUILDING, TEN QUARTERS, AND FIVE SUPPORT BUILDINGS.

TGT DIAM -- 1,500 FT. ELEV -- 900 FT.

GROUND FORCE ORDER OF BATTLE:

24 MAR 73

141 TRUCK (AT LEAST)

1 SEDAN

80 VEHICLE/PIECE OF EQUIP
(AT LEAST)

[REDACTED]

25X1

MAP SOURCE REFERENCE:

200-0232-15

[REDACTED]

25X1

KONOTOP ARMY BARRACKS AL 1

51-14-41N 033-11-53E

[REDACTED]

25X1

STATUS: OCCUPIED

REMARKS:

ONE APARTMENT BUILDING WAS STILL UNDER CONSTRUCTION AND DIRT FILL WAS BEING ADDED AROUND THE ATHLETIC AND PARADE FIELDS.

GROUND FORCE ORDER OF BATTLE:

26 MAR 73

104 TANK (100 CANVAS COVERED)

1 AT-T
23 AT-S

104

[REDACTED]

25X1

TOP SECRET RUFF

[REDACTED]

TOP SECRET RUFF

[REDACTED]

25X1

[REDACTED]

25X1

[REDACTED] - IPIR 40
KH-9 MISSION 1205

SOVIET UNION 25X1
GROUND FORCE FACILITIES

1 PROB ARV
21 MEDIUM FA PIECE
6 LIGHT FA PIECE
1 K-61
20 PMP

1 AT-L
1 BAT
36 TRUCK
3 CARGO TRAILER
51 VEHICLE/PIECE OF EQUIP

[REDACTED]

25X1

KONOTOP ARMY BKS AL 2

51-14-10N 033-10-40E

[REDACTED]

25X1

STATUS:OCCUPIED

GROUND FORCE ORDER OF BATTLE:

29 APR 73

2 FROG TEL (3,4,5)

2 40-TON TRAILER

2 PROB FROG RESUPPLY
TRAILER

24 TRUCK

4 TRUCK-MOUNTED CRANE

4 TRUCK TRACTOR

1 BTM

25 PIECE OF ROLLING STOCK

1 AT-S

40 VEHICLE/PIECE OF EQUIP

[REDACTED]

25X1

KORNEVO ARMY BARRACKS AL 1

54-27-11N 020-19-00E

[REDACTED]

25X1

STATUS:OCCUPIED

PHYSICAL DESCRIPTION:

17.1 NM SSW OF KALININGRAD.

UPDATED DESCRIPTION. THIS SECURED FACILITY CONSISTS OF ONE BARRACKS OR ADMINISTRATION AREA, THREE VEHICLE PARKS, ONE POL STORAGE AREA, AND A DEPENDENTS HOUSING AREA.

THE BARRACKS/ADMINISTRATION AREA CONTAINS ONE ADMINISTRATION BUILDING, FIVE MULTISTORY BARRACKS, ONE MULTISTORY BARRACKS/ADMINISTRATION BUILDING, ONE MESSHALL, FOUR SUPPORT BUILDINGS, ONE POWER PLANT, TWO TYPE-B OBSTACLE COURSES, AN ATHLETIC FIELD, TWO EXERCISE AREAS, AND ONE PARADE FIELD.


VEHICLE PARK A IS SOUTH OF THE BARRACKS/ADMINISTRATION AREA AND CONTAINS 14 VEHICLE STORAGE SHEDS, ONE HIGH-BAY VEHICLE MAINTENANCE BUILDING, AND FOUR STORAGE BUILDINGS.

VEHICLE PARK B IS SOUTH OF VEHICLE STORAGE AREA A. IT IS

[REDACTED]

25X1

TOP SECRET RUFF



TOP SECRET RUFF



25X1

25X1

- IPIR 40
KH-9 MISSION 1205

SOVIET UNION
GROUND FORCE FACILITIES

25X1

DOUBLE SECURED AND CONTAINS TWO REVETTED VEHICLE STORAGE SHEDS.

VEHICLE STORAGE AREA C IS NE OF THE BARRACKS/ADMINISTRATION AREA. IT IS SEPARATELY SECURED AND CONTAINS OPEN VEHICLE STORAGE.

THE POL STORAGE AREA IS NORTH OF THE BARRACKS/ADMINISTRATION AREA. IT IS SEPARATELY SECURED AND CONTAINS ONE VEHICLE SHED, TWO SMALL STORAGE BUILDINGS, AND POL DRUM STORAGE.

THE DEPENDENTS HOUSING AREA IS WEST OF THE BARRACKS/ADMINISTRATION AREA. IT CONTAINS FIVE MULTISTORY APARTMENTS, TEN SINGLE-FAMILY UNITS, ONE TWO-FAMILY UNIT, AND THREE SUPPORT BUILDINGS.

NUMBER AND TYPE OF EQUIPMENT INDICATE THAT VEHICLE PARK A MAY HOUSE ELEMENTS OF A TANK REGIMENT; VEHICLE PARK B MAY HOUSE AN SA-4 BATTERY; AND VEHICLE PARK C HOUSES AN UNIDENTIFIED SUPPORT UNIT.

MISSILE ORDER OF BATTLE:

14 APR 73 -- IN VEHICLE PARK B

1 PROB SA-4 TEL	4 TRUCK
1 POSS SA-4 TRANSLOADER	4 VEHICLE/PIECE OF EQUIP
3 TRACKED VEHICLE	

14 APR 73 -- IN VEHICLE PARK A

27 TRACKED VEHICLE	30 WHEELED VEHICLE
42 TRUCK	22 VEHICLE/PIECE OF EQUIP

14 APR 73 -- IN VEHICLE PARK C

21 TRUCK	10 VEHICLE/PIECE OF EQUIP
----------	---------------------------

14 APR 73 -- IN POL AREA

9 TRUCK	12 VEHICLE/PIECE OF EQUIP
---------	---------------------------



25X1

KOROSTEN ARMY BARRACKS UZH AL 1

50-56-26N 028-38-54E



25X1

STATUS: OCCUPIED

GROUND FORCE ORDER OF BATTLE:

16 APR 73	
221 CARGO TRUCK	4 POSS TMM
20 VAN TRUCK	1 K-51/61

TOP SECRET RUFF



25X1

[REDACTED]

TOP SECRET RUFF

[REDACTED]

25X1

25X1

[REDACTED] - IPIR 40
KH-9 MISSION 1205

SOVIET UNION 25X1
GROUND FORCE FACILITIES

1 TRUCK TRACTOR
8 PROB BTR-152
3 UAZ-69
2 MTU T-55

2 TRUCK-MOUNTED CRANE
41 TRAILER
111 VEHICLE/PIECE OF EQUIP
48 FA PIECE

MISSILE ORDER OF BATTLE:

16 APR 73
3 SA-6 TRANSLOADER
4 SA-6 TEL

12 POSS SA-6 TRANSPORTER

[REDACTED]

25X1

KUNGUR ARMY BARRACKS SOUTH AL 1

57-25-13N 056-57-49E

[REDACTED]

25X1

STATUS:OCCUPIED

REMARKS:

ONE MULTISTORY BARRACKS WAS UNDER CONSTRUCTION.

GROUND FORCE ORDER OF BATTLE:

26 APR 73
10 SA-6 TEL
2 POSS SA-6 TEL
10 SA-6 SERVICE TRANSLOADER
1 PROB SA-6 SERVICE
TRANSLOADER
1 STRAIGHT FLUSH
3 POSS STRAIGHT FLUSH

1 THIN SKIN B
1 LONG TRACK
40 VAN TRUCK
15 CARGO TRUCK
4 VAN TRAILER
37 VEHICLE/PIECE OF EQUIP

[REDACTED]

25X1

LESOZAVODSK ARMY BARRACKS E AL 2

45-27-17N 133-25-17E

[REDACTED]

25X1

STATUS:OCCUPIED

REMARKS:

VEHICLE ACTIVITY WAS NOTED THROUGHOUT THIS INSTALLATION. AT
LEAST 36 TANKS WERE PARKED OUTSIDE THE WESTERN SECURITY WALL.

GROUND FORCE ORDER OF BATTLE:

[REDACTED]

25X1

[REDACTED]

25X1

[REDACTED]

TOP SECRET RUFF

[REDACTED]

25X1
25X1

[REDACTED] - IPIR 40
KH-9 MISSION 1205

SOVIET UNION 25X1
GROUND FORCE FACILITIES

MAYKOP ARMY BARRACKS SOUTH AL 1

44-34-28N 040-07-32E

[REDACTED] 25X1

STATUS:OCCUPIED

REMARKS:

THE NEW TANK STORAGE AREA WILL BE A SEPARATELY FENCE-SECURED AREA WHEN COMPLETE. WALLS NOW SECURE THREE SIDES WITH GROUND MARKINGS INDICATING CONSTRUCTION OF THE FOURTH WALL. THE TANK STORAGE AREA NOW CONTAINS THREE COMPLETED VEHICLE STORAGE BUILDINGS, THREE SUPPORT SHEDS, A POSSIBLE FUELING POINT, AND THE FOOTINGS FOR A NEW BUILDING. A SECOND AREA OF CONSTRUCTION IS BETWEEN THE TANK STORAGE AREA AND THE BARRACKS. ONE SUPPORT BUILDING HAS BEEN CONSTRUCTED, AND A SECOND WAS UNDER CONSTRUCTION.

TWENTY-THREE CANVAS-COVERED TRACKED VEHICLES WERE IN THE BARRACKS AREA, AND 144 COCOONED TRACKED VEHICLES WERE IN THE SE STORAGE AREA.

GROUND FORCE ORDER OF BATTLE:

28 MAR 73	
15 PROB TANK	18 PMP
167 TRACKED VEHICLE (144	5 PROB K-61
COCOONED, 23 CANVAS	6 PROB POWERBOAT
COVERED)	183 VEHICLE/PIECE OF EQUIP
52 PROB FA PIECE	(19 CANVAS COVERED)

[REDACTED]

25X1

NALCHIK ARMY BKS NE AL 1

43-29-57N 043-38-16E

[REDACTED] 25X1

STATUS:OCCUPIED

REMARKS:

ONE HUNDRED AND EIGHT TANKS WERE OBSERVED IN THE VEHICLE STORAGE AREA OF THIS INSTALLATION. THIS IS THE FIRST IDENTIFICATION OF TANKS AT THIS FACILITY.

GROUND FORCE ORDER OF BATTLE:

03 MAY 73	
108 TANK (CANVAS COVERED)	2 VAN TRUCK
1 PROB ARV	2 TRUCK
35 POSS 57MM AA GUN	1 UAZ-69

[REDACTED]

25X1

TOP SECRET RUFF

[REDACTED]

TOP SECRET RUFF

-

25X1
25X1

[REDACTED]

[REDACTED] - IPIR 40
KH-9 MISSION 1205

SOVIET UNION 25X1
GROUND FORCE FACILITIES

11 MAZ-537
9 60-TON TRAILER

5 PROB GENERATOR TRAILER
1 VEHICLE

[REDACTED]

25X1

PERECHIN U/I STOR DEPOT

48-48-50N 022-26-10E

[REDACTED]

25X1

STATUS: UNDER CONSTRUCTION

PHYSICAL DESCRIPTION:

4.9 NM NORTH OF PERECHIN.

THE NEWLY IDENTIFIED IRREGULARLY SHAPED FACILITY CONSISTS OF 59
LARGE HORIZONTAL CYLINDRICAL TANKS (SIX BURIED AND 53 PARTIALLY
BURIED OR IN LATE STAGES OF CONSTRUCTION). EACH TANK HAS
ACCESS PORTS ON THE ENDS AND IN THE MIDDLE. THE TANKS ARE
APPROXIMATELY [REDACTED] AND EACH HAS AN ESTIMATED VOLUME OF 25X1
74,051 CUBIC FEET OR A CAPACITY OF 554,000 U S GALLONS.

A [REDACTED] CONTROL OR PUMP BUILDING IS IN A LARGE 25X1
EXCAVATION ON THE SOUTH EASTERN EDGE OF THE INSTALLATION. IT IS
SERVED BY AN ARCH-ROOFED DRIVE-THROUGH ACCESS TUNNEL ON THE
SOUTHERN END OF THE BUILDING. SUPPORT FACILITIES CONSIST OF
THREE SMALL SUPPORT BUILDINGS (ONE UNDER CONSTRUCTION). THE
DEPOT IS SERVED BY A ROAD AND A PIPELINE EXCAVATION. THE
EXCAVATION, TOWARD THE SE, IS DIVIDED INTO FOUR DIFFERENT
LINES, NONE OF WHICH TERMINATES AT A PUMPING STATION. THE
INSTALLATION WAS IN A MIDSTAGE OF CONSTRUCTION WITH 19 STORAGE
TANKS PRESENT ON [REDACTED] 25X1

TGT DIAM -- 1,600 FT. ELEV -- 1,000 FT.

[REDACTED]

25X1

MAP SOURCE REFERENCE:
200-0232-19

[REDACTED]

25X1

POLTAVA TRAINING AREA 1

49-37-40N 034-37-40E

[REDACTED]

25X1

STATUS: OCCUPIED

[REDACTED] 25X1

[REDACTED]

TOP SECRET RUFF

[REDACTED]

25X1
25X1

[REDACTED]

[REDACTED] IPIR 40
KH-9 MISSION 1205

SOVIET UNION 25X1
GROUND FORCE FACILITIES

26 MAR 73 -- IN TRAINING AREA
6 PROB 57MM AAA PIECE 1 TRUCK
6 AAA PIECE 6 VEHICLE/PIECE OF EQUIP
2 BTR-152

ELECTRONIC ORDER OF BATTLE:
26 MAR 73 -- IN VEH MAINT-STOR AREA B
6 POSS FLAT FACE

26 MAR 73 -- IN TRAINING AREA
1 FLAT FACE

[REDACTED]

25X1

RUDNO ARMY BKS

49-49-53N 023-53-10E

[REDACTED]

25X1

STATUS:OCCUPIED

PHYSICAL DESCRIPTION:
ON THE EASTERN EDGE OF RUDNO.
THE NEWLY IDENTIFIED ARMY BARRACKS CONSISTS OF FOUR PROBABLE
BARRACKS, ONE ADMINISTRATION BUILDING, FOUR VEHICLE STORAGE
BUILDINGS, AND NINE SUPPORT BUILDINGS.

TGT DIAM -- 3,000 FT. ELEV -- 1,000 FT.

GROUND FORCE ORDER OF BATTLE:
24 MAR 73
45 VEHICLE/PIECE OF EQUIP

[REDACTED]

25X1

MAP SOURCE REFERENCE:
200-0232-15

[REDACTED]

25X1

SARY AGACH ARMY BKS N AL 3

41-31-30N 069-07-30E

[REDACTED]

25X1

STATUS:OCCUPIED

[REDACTED]

25X1

[REDACTED]

TOP SECRET RUFF

--

[REDACTED]

25X1

25X1

[REDACTED] IPIR 40
KH-9 MISSION 1205

SOVIET UNION 25X1
GROUND FORCE FACILITIES

**PHYSICAL DESCRIPTION:
5 NM NW OF SARY AGACH.**

UPDATED DESCRIPTION. THE WIRE- AND WALL-SECURED FACILITY CONTAINS A BARRACKS/ADMINISTRATION AREA, A SEPARATELY SECURED EXPLOSIVES STORAGE AREA, A SEPARATELY SECURED VEHICLE STORAGE AREA, AN INFANTRY TRAINING AREA, A DOG KENNEL, AND A WEAPONS FIRING AREA.

THE BARRACKS/ADMINISTRATION AREA CONTAINS AN ADMINISTRATION BUILDING, THREE BARRACKS, TWO VEHICLE STORAGE SHEDS, 13 SUPPORT BUILDINGS, A TENT BASE AREA, AN EXERCISE/PHYSICAL TRAINING AREA, AN AMPHITHEATER, A GREENHOUSE, AND A TRIPLE-SECURED DOG TRAINING AREA.

NORTH OF THE BARRACKS AREA IS A SEPARATELY SECURED VEHICLE STORAGE AREA CONTAINING THREE VEHICLE STORAGE BUILDINGS AND A SEPARATELY SECURED EXPLOSIVES STORAGE AREA WHICH CONTAINS ONE BARRICADED BUILDING.

AN INFANTRY TRAINING AREA, SOUTH OF THE BARRACKS AREA, CONTAINS A DUAL-LANE MOTORIZED-RIFLE OBSTACLE COURSE, AN EXERCISE/PHYSICAL TRAINING AREA, TWO SMALL-ARMS FIRING RANGES, AND A WHEELED-VEHICLE DRIVER-TRAINING COURSE.

A DOG KENNEL WITH AT LEAST 70 DOG PENS AND A DOG OBSTACLE COURSE IS AT THE SE CORNER OF THE BARRACKS.

WEST OF THE MAIN BARRACKS ARE TWO AUTOMATIC WEAPONS FIRING RANGES AND ONE APC FIRING RANGE.

NUMEROUS PERSONNEL TRENCHES ARE NORTH OF THE MAIN BARRACKS.

GROUND FORCE ORDER OF BATTLE:

08 MAY 73

1 CARGO TRUCK

6 VEHICLE/PIECE OF EQUIP

[REDACTED]

25X1

SHKOTOVO ARMY BARRACKS AL 1

43-19-32N 132-21-01E

[REDACTED]

25X1

STATUS: OCCUPIED

REMARKS:

THE 57MM AAA PIECES REPORTED AS MISSING IN [REDACTED] HAVE RETURNED. THE VEHICLES AND PIECES OF EQUIPMENT MISSING FROM THE MOTORIZED-RIFLE REGIMENTAL AREA HAVE ALSO RETURNED.

25X1

[REDACTED]

25X1



TOP SECRET RUFF



25X1
25X1

IPIR 40
KH-9 MISSION 1205

SOVIET UNION 25X1
GROUND FORCE FACILITIES

THE TANK COUNT WAS LOW. ONLY 16 TANKS WERE OBSERVED. THE EQUIPMENT INDICATED THE PRESENCE OF ONE MOTORIZED-RIFLE REGIMENT, ONE POSSIBLE TAK REGIMENT, ONE AAA REGIMENT, AND ONE PROBABLE AAA REGIMENT IN STORAGE. IN ADDITION, ONE PROBABLE ANTITANK GUN BATTALION WAS IN STORAGE.

GROUND FORCE ORDER OF BATTLE:

02 APR 73 -- IN AAA REGIMENTAL AREA	
54 57MM AAA PIECE	2 POSS FIRE CAN RADAR
26 AT-L	2 POSS RANGER RANGEFINDER
9 CARGO TRUCK	2 FLAP WHEEL RADAR
4 TRAILER	2 POSS FLAP WHEEL RADAR
36 VEHICLE/PIECE OF EQUIP	

02 APR 73 -- IN TANK REGIMENT AREA	
14 MEDIUM TANK	2 PROB PT-76

02 APR 73 -- IN MOTORIZED-RIFLE REGIMENTAL AREA	
2 TANK	62 CARGO TRUCK
5 FA PIECE	1 MTU
4 POSS ZPU-4	4 TMM
6 MORTAR	3 PMR-3/60
60 APC	16 VEHICLE/PIECE OF EQUIP

02 APR 73 -- IN STORAGE AREA	
16 FA PIECE	9 VEHICLE/PIECE OF EQUIP
4 POSS AAA	

02 APR 73 -- ADMINISTRATION/BILLETS AREA	
12 VAN TRAILER	25 VEHICLE/PIECE OF EQUIP
56 POSS FIELD KITCHEN	



25X1

SIMFEROPOL ARMY BARRACKS NE AL 8

44-57-52N 034-08-03E



25X1

STATUS: OCCUPIED

PHYSICAL DESCRIPTION:


1.4 NM NE OF THE CENTER OF SIMFEROPOL. UPDATED DESCRIPTION. THE IRREGULARLY SHAPED INSTALLATION IS SEPARATED INTO FOUR SECURED AREAS -- THREE SEPARATE BARRACKS, ADMINISTRATION, AND SUPPORT AREAS AND A STORAGE AREA.

THE FIRST BARRACKS, ADMINISTRATION, AND SUPPORT AREA, AT THE REFERENCED COORDINATES FOR THE INSTALLATION, IS WALLED AND



25X1

TOP SECRET RUFF



TOP SECRET RUFF



25X1



25X1



- IPIR 40

SOVIET UNION 25X1

KH-9 MISSION 1205

GROUND FORCE FACILITIES

CONSISTS OF TWO C-SHAPED BARRACKS OR ADMINISTRATION BUILDINGS, TWO QUARTERS, A MESSHALL, THREE STORAGE BUILDINGS, TWO PARTIALLY UNDERGROUND STORAGE BUILDINGS, FIVE VEHICLE STORAGE BUILDINGS, A VEHICLE MAINTENANCE BUILDING, TEN SUPPORT BUILDINGS, A PARADE FIELD, AN ATHLETIC FIELD, AND AN OBSTACLE COURSE. AN EARTH-COVERED, CONCRETE, ARCH-ROOFED, DRIVE-THROUGH STORAGE BUILDING IS IN THE NW CORNER OF THE AREA.

THE SECOND BARRACKS, ADMINISTRATION, AND SUPPORT AREA, IMMEDIATELY EAST OF THE FIRST BARRACKS AREA, IS WALLED AND CONSISTS OF THREE C-SHAPED BARRACKS OR ADMINISTRATION BUILDINGS, TWO QUARTERS, A MESSHALL, FOUR STORAGE BUILDINGS, THREE VEHICLE STORAGE BUILDINGS, A VEHICLE MAINTENANCE BUILDING, 11 SUPPORT BUILDINGS, AN EXERCISE AND GYMNASICS AREA, A WHEELED-VEHICLE DRIVER-TRAINING COURSE, A SMALL-ARMS FIRING RANGE, AND AN OBSTACLE COURSE. TWO EARTH-MOUNDED RADAR POSITIONS ARE IN THE NE CORNER OF THE AREA. A SECURED POL STORAGE AREA, IMMEDIATELY SOUTH OF THE RADAR POSITIONS, CONTAINS APPROXIMATELY 40 CYLINDRICAL STORAGE TANKS, A PARTIALLY UNDERGROUND POL STORAGE BUILDING, AND TWO POL STORAGE BUILDINGS.

THE THIRD BARRACKS, ADMINISTRATION, AND SUPPORT AREA, APPROXIMATELY 1,200 FEET WEST OF THE FIRST BARRACKS AREA, IS WALLED AND CONSISTS OF FIVE C-SHAPED BARRACKS OR ADMINISTRATION BUILDINGS, A MESSHALL, SIX STORAGE BUILDINGS, A PUG STORAGE BUILDING, 11 VEHICLE STORAGE BUILDINGS, SEVEN SUPPORT BUILDINGS, A TYPE-A OBSTACLE COURSE, A PARADE FIELD, AND AN EXERCISE AND GYMNASICS AREA.

THE STORAGE AREA, APPROXIMATELY 4,200 FEET NE OF THE FIRST BARRACKS AREA, IS DOUBLE FENCED AND CONSISTS OF SEVEN STORAGE BUILDINGS AND SEVEN SUPPORT BUILDINGS.

THE FIRST BARRACKS AREA WAS OCCUPIED BY AN UNIDENTIFIED UNIT. THE SECOND BARRACKS AREA APPEARED TO BE OCCUPIED BY ELEMENTS OF A POSSIBLE SA-2 TRAINING UNIT. THE THIRD BARRACKS AREA APPEARED TO BE OCCUPIED BY ELEMENTS OF A POSSIBLE ARTILLERY UNIT. THE STORAGE AREA APPEARED TO BE USED AS STORAGE FOR LIGHT ARTILLERY.

GROUND FORCE ORDER OF BATTLE:

31 MAR 73 -- IN FIRST BARRACKS AREA

7 CARGO TRUCK 11 VEHICLE/PIECE OF EQUIP

31 MAR 73 -- IN SECOND BARRACKS AREA

16 CARGO TRUCK 2 UAZ-69

6 VAN TRUCK 2 CARGO TRAILER

25X1

TOP SECRET RUFF

[REDACTED]

TOP SECRET RUFF

-- [REDACTED]

25X1.1

25X1

[REDACTED]

[REDACTED] - IPIR 40
KH-9 MISSION 1205

SOVIET UNION 25X1
GROUND FORCE FACILITIES

MISSILE ORDER OF BATTLE:

31 MAR 73 -- IN SECOND BARRACKS AREA
3 SA-2 LAUNCHER
1 PROB SA-2 MISSILE
TRANSPORTER

ELECTRONIC ORDER OF BATTLE:

31 MAR 73 -- IN SECOND BARRACKS AREA
1 PROB SPOON REST
1 POSS R-400 MICROWAVE
ANTENNA

GROUND FORCE ORDER OF BATTLE:

31 MAR 73 -- IN THIRD BARRACKS AREA
42 FA PIECE (HEAVY) 1 CARGO TRAILER
26 CARGO TRUCK 1 VAN TRAILER
12 VAN TRUCK 8 VEHICLE/PIECE OF EQUIP
1 UAZ-69

31 MAR 73 -- IN STORAGE AREA
86 FA PIECE (LIGHT) 56 VEHICLE/PIECE OF EQUIP

[REDACTED]

25X1

SIMFEROPOL ARMY BKS AL 2

44-56-58N 034-04-57E

[REDACTED]

25X1

STATUS:OCCUPIED

PHYSICAL DESCRIPTION:

0.8 NM SW OF THE CENTER OF SIMFEROPOL.
UPDATED DESCRIPTON. THE IRREGULARLY SHAPED WALLED INSTALLATION
CONSISTS OF TWO BARRACKS AND ADMINISTRATION AREAS, TWO STORAGE
AREAS, A LARGE VEHICLE STORAGE AREA, TWO POL STORAGE AREAS, A
SMALL-ARMS FIRING RANGE, AND AN OBSTACLE COURSE.

THE MAIN BARRACKS AND ADMINISTRATION AREA, IN THE NE CORNER AND
ON THE NORTHERN EDGE OF THE INSTALLATION, CONSISTS OF THREE
BARRACKS, FIVE QUARTERS, TWO MULTISTORY ADMINISTRATION
BUILDINGS, TWO MESSHALLS, TWO CLASSROOM BUILDINGS, THREE
STORAGE BUILDINGS, TWO PUG STORAGE BUILDINGS, FIVE SMALL
SUPPORT BUIDINGS TWO PARADE FIELDS, AND TWO EXERCISE AND
GYMNASTICS AREAS.

THE SECONDARY BARRACKS AREA, IN THE NW CORNER OF THE
INSTALLATION, CONSISTS OF A MULTISTORY BARRACKS OR

[REDACTED]

25X1

TOP SECRET RUFF

25X1

25X1

[REDACTED] - IPIR 40
KH-9 MISSION 1205

SOVIET UNION 25X1
GROUND FORCE FACILITIES

ADMINISTRATION BUILDING, A MESSHALL, TWO SUPPORT BUILDINGS, A PARADE FIELD, AND AN EXERCISE AND GYMNASIICS AREA.

THE FIRST STORAGE AREA, IMMEDIATELY SOUTH OF THE CENTRAL PORTION OF THE MAIN BARRACKS AREA, CONSISTS OF SEVEN STORAGE BUILDINGS AND TEN SUPPORT BUILDINGS. THE SECOND STORAGE AREA, IMMEDIATELY SOUTH OF THE SECONDARY BARRACKS AREA, CONSISTS OF THREE STORAGE BUILDINGS, A PUG STORAGE BUILDING, AND A SMALL SUPPORT BUILDING.

THE VEHICLE STORAGE AREA, COMPRISING MOST OF THE SOUTH AND CENTRAL PORTIONS OF THE INSTALLATION, CONSISTS OF 26 VEHICLE STORAGE BUILDINGS, THREE VEHICLE MAINTENANCE AND STORAGE BUILDINGS, THREE VEHICLE MAINTENANCE BUILDINGS, TWO STORAGE BUILDINGS, AND 19 SMALL SUPPORT BUILDINGS.

THE LARGE POL STORAGE AREA, IN THE SE CORNER OF THE INSTALLTION, CONSISTS OF EIGHT BURIED STORAGE TANKS, 22 REVETTED CYLINDRICAL STORAGE TANKS, EIGHT PUG POL STORAGE BUILDINGS, AND AN ABOVEGROUND POL STORAGE BUILDING.

THE SMALL POL STORAGE AREA, IN THE SW SECTION OF THE VEHICLE STORAGE AREA, CONSISTS OF 11 CYLINDRICAL STORAGE TANKS AND THREE SMALL POL STORAGE BUILDINGS.

THE SMALL-ARMS FIRING RANGE IS ADJACENT TO THE EDGE OF THE SOUTH-CENTRAL SECTION OF THE VEHICLE STORAGE AREA. THE TYPE-A OBSTACLE COURSE IS IN THE NE CORNER OF THE VEHICLE STORAGE AREA.

VEHICLES AND EQUIPMENT MAY INDICATE THE PRESENCE OF ELEMENTS OF AN ENGINEER BATTALION IN AN AREA ADJACENT TO THE SMALL-ARMS FIRING RANGE.

GROUND FORCE ORDER OF BATTLE:

31 MAR 73	
75 TANK OR ASSULT GUN	23 POL TRUCK
3 ARV	14 UAZ-69
7 POSS BRDM	2 SEDAN
1 BAV	2 BUS
6 K-61 TRACKED AMPHIBIAN	1 BAT
2 GSP	2 TRUCK-MOUNTED CRANE
25 PMP	2 BTM
2 PMP RAMP	1 HEAVY LOWBED TRAILER
1 PMP SPECIAL PURPOSE VEH	38 CARGO TRAILER
1 PROB TMM	8 VAN TRAILER
5 MAZ-537	9 TRAILER
67 CARGO TRUCK	61 VEHICLE/PIECE OF EQUIP

TOP SECRET RUFF

[REDACTED]

TOP SECRET RUFF

[REDACTED]

25X1

[REDACTED]

25X1

[REDACTED] - IPIR 40
KH-9 MISSION 1205

SOVIET UNION
GROUND FORCE FACILITIES

25X1

52 VAN TRUCK

[REDACTED]

25X1

TERNOPOL ARMY BARRACKS NORTHEAST AL 1

49-33-48N 025-36-15E

[REDACTED]

25X1

STATUS:OCCUPIED

GROUND FORCE ORDER OF BATTLE:

29 APR 73

12 HEAVY FA PIECE

11 PROB TRACKED PRIME MOVER

4 FA PIECE

1 BAT

1 TRUCK-MOUNTED CRANE

29 TRUCK

7 AT-S

35 VEHICLE/PIECE OF EQUIP

[REDACTED]

25X1

ULAN-UDE NNW TNG AREA 2

51-55-30N 107-34-00E

[REDACTED]

25X1

STATUS:UNOCCUPIED

REMARKS:

NO EQUIPMENT OR ACTIVITY WAS OBSERVED IN THE TRAINING AREA.

[REDACTED]

25X1

USSURIYSK ARMY BARRACKS SSE AL 1

43-44-09N 132-00-08E

[REDACTED]

25X1

STATUS:OCCUPIED

REMARKS:

ONE T-SHAPED BUILDING AND ONE MULTISTORY BUILDING WERE UNDER
CONSTRUCTION. THE BUILDINGS REPORTED ON [REDACTED]
WERE EXTERNALLY COMPLETE.

25X1

GROUND FORCE ORDER OF BATTLE:

02 APR 73

150 VEHICLE/PIECE OF EQUIP

[REDACTED]

25X1

[REDACTED]

25X1

[REDACTED]

TOP SECRET RUFF

- [REDACTED]

25X1

[REDACTED]

25X1

[REDACTED] - IPIR 40
KH-9 MISSION 1205

SOVIET UNION
GROUND FORCE FACILITIES

25X1

UZHGOROD MIL DPO DX 1

48-36-12N 022-17-50E

[REDACTED]

25X1

STATUS: OCCUPIED

PHYSICAL DESCRIPTION:

IN SOUTH CENTRAL UZHGOROD WEST OF THE RAILROAD AND UZHGOROD
ARMY BARRACKS AL-2 ([REDACTED]).

25X1

UPDATED DESCRIPTION. THE SECURED AREA CONTAINS ONE
ADMINISTRATION/BARRACKS BUILDING, 11 STORAGE BUILDINGS, AND TWO
STORAGE/SUPPORT BUILDINGS.

GROUND FORCE ORDER OF BATTLE:

24 MAR 73

4 VEHICLE/PIECE OF EQUIP

[REDACTED]

25X1

VELIKIYE MOSTY BKS AREA

50-13-47N 024-07-45E

[REDACTED]

25X1

STATUS: OCCUPIED

PHYSICAL DESCRIPTION:

ON THE SOUTH EDGE OF VELIKIYE MOSTY AND APPROXIMATELY 23.7 NM
NNE OF LVOV.

THE NEWLY IDENTIFIED SECURED FACILITY CONSISTS OF FOUR
MULTISTORY BARRACKS OR ADMINISTRATION BUILDINGS, ONE PROBABLE
QUARTERS, FOUR VEHICLE STORAGE BUILDINGS, ONE VEHICLE STORAGE
OR MAINTENANCE BUILDING, TWO STORAGE BUILDINGS, AND EIGHT
SUPPORT BUILDINGS.

TRAINING FACILITIES INCLUDE AN EXERCISE AREA, AN ATHLETIC
FIELD, A SMALL-ARMS FIRING RANGE, AND A TYPE-A OBSTACLE COURSE.

THREE LARGE COMPOUNDS CONTAINING NUMEROUS KENNELS ARE
IMMEDIATELY SOUTH OF THE BARRACKS AREA. THE LARGE NUMBER OF
KENNELS SUGGESTS THAT THIS MAY BE A TRAINING FACILITY FOR GUARD
DOGS. HOWEVER, NO SPECIAL TRAINING AREAS COULD BE IDENTIFIED.

A SMALL TROOP TRAINING AREA, POSSIBLY ASSOCIATED WITH THE
BARRACKS AREA, IS 1.3 NM NNW. THE AREA IS COMPLETELY ENCLOSED
BY A DITCH AND CONTAINS A TANK MINIATURE FIRING RANGE, AN
AUTOMATIC-WEAPONS FIRING AREA, AND A TYPE-A OBSTACLE COURSE.

[REDACTED]

25X1

[REDACTED]

TOP SECRET RUFF

[REDACTED]

25X1

[REDACTED]

25X1

[REDACTED] - IPIR 40
KH-9 MISSION 1205

SOVIET UNION
GROUND FORCE FACILITIES

25X1

GROUND FORCE ORDER OF BATTLE:
24 MAR 73
19 VEHICLE/PIECE OF EQUIP

[REDACTED]

25X1

MAP SOURCE REFERENCE:
200-0232-15

[REDACTED]

25X1

VLADIVOSTOK ARMY BKS AL-4

43-09-10N 131-58-30E

[REDACTED]

25X1

STATUS:OCCUPIED

REMARKS:
GROUND SCARRING INDICATED THE AREA WAS STILL UNDER
CONSTRUCTION; HOWEVER, ALL THE BUILDINGS PRESENT APPEARED
EXTERNALLY COMPLETE.

GROUND FORCE ORDER OF BATTLE:

[REDACTED]

25X1

ZHITOMIR STORAGE DEPOT DX 2

50-16-40N 028-39-15E

[REDACTED]

25X1

STATUS:OCCUPIED

PHYSICAL DESCRIPTION:
IN THE NW SECTION OF ZHITOMIR.
UPDATED DESCRIPTION. THE ROAD-SERVED FACILITY CONSISTS OF A
DOUBLE-FENCE-SECURED STORAGE AREA WHICH IS CENTERED IN A WALL-
AND FENCE-SECURED SUPPORT AREA.

THE STORAGE AREA CONTAINS ONE ADMINISTRATION BUILDING, 27
STORAGE BUILDINGS, AND FIVE SUPPORT BUILDINGS. THE
ADMINISTRATION BUILDING WAS BEING ENLARGED.

THE SUPPORT AREA CONTAINS ONE ADMINISTRATION BUILDING, ONE
BARRACKS, ONE DEPENDENTS QUARTERS, ONE VEHICLE
MAINTENANCE/STORAGE BUILDING, ONE VEHICLE STORAGE BUILDING, AND
SEVEN SUPPORT BUILDINGS.

[REDACTED]

25X1

[Redacted]

TOP SECRET RUFF

[Redacted]

25X1
25X1

[Redacted]

[Redacted] - IPIR 40
KH-9 MISSION 1205

SOVIET UNION 25X1
GROUND FORCE FACILITIES

GROUND FORCE ORDER OF BATTLE:

16 APR 73

11 CARGO TRUCK

4 VEHICLE/PIECE OF EQUIP

[Redacted]

25X1

[Redacted]

[REDACTED]

TOP SECRET RUFF

[REDACTED]

25X1
25X1

[REDACTED]

[REDACTED] - IPIR 40
KH-9 MISSION 1205

SOVIET UNION
LOGISTICS

25X1

SIGNIFICANT RESULTS

MOSTISKA PET PROD STOR FAC

49-48-40N 023-01-40E

[REDACTED]

25X1

STATUS: OCCUPIED

PHYSICAL DESCRIPTION:

4.5 NM WNW OF MOSTISKA AND 2.8 NM FROM THE POLISH BORDER.
THE NEWLY IDENTIFIED RAIL- AND ROAD-SERVED PETROLEUM STORAGE
FACILITY CONSISTS OF TWO BARRACKS OR ADMINISTRATION BUILDINGS,
TWO BARRACKS, 14 SUPPORT BUILDINGS WITH 53 HORIZONTAL STORAGE
TANKS, AT LEAST 56 OTHER TANKS OR DRUMS, AND 65 STACKS OF PIPE.

TGT DIAM -- 1,500 FT. ELEV -- 750 FT.

[REDACTED]

25X1

MAP SOURCE REFERENCE:
200-0232-14

[REDACTED]

25X1

YAVAROV PET PROD STOR SW PUG

49-49-22N 023-13-37E

[REDACTED]

25X1

STATUS: OCCUPIED

PHYSICAL DESCRIPTION:

9.5 NM SW OF YAVAROV AND 10.7 NM FROM THE POLISH BORDER.
THE NEWLY IDENTIFIED RAIL- AND ROAD-SERVED PETROLEUM STORAGE
FACILITY CONSISTS OF FOUR BARRACKS, A VEHICLE STORAGE BUILDING,
EIGHT SUPPORT BUILDINGS, 22 BURIED CYLINDRICAL STORAGE TANKS,
ONE LARGE RECTANGULAR STORAGE BUNKER, ONE SQUARE STORAGE
BUNKER, AT LEAST 153 REVETTED HORIZONTAL STORAGE TANKS, 56
UNRETTED TANKS, AND 44 STACKS OF PIPE.

TGT DIAM -- 2,000 FT. ELEV -- 700 FT.

[REDACTED]

25X1

MAP SOURCE REFERENCE:
200-0232-15

[REDACTED]

25X1

Page Denied

Next 1 Page(s) In Document Denied

[REDACTED]

TOP SECRET RUFF

[REDACTED]

25X1
25X1

[REDACTED]

[REDACTED] - IPIR 40
KH-9 MISSION 1205

SOVIET UNION
INDUSTRY

25X1

SIGNIFICANT RESULTS

MOSKVA GM RSCH + DEV PLANT KHMKI 301

55-53-51N 037-25-56E

[REDACTED]

25X1

STATUS: OPERATIONAL

REMARKS:

A NEW ADMINISTRATION/ENGINEERING BUILDING, UNDER CONSTRUCTION SINCE [REDACTED], WAS IN THE LATE STAGES OF CONSTRUCTION IN THE SE PART OF THE PLANT AREA. A SUPPORT BUILDING, COMPLETED SINCE [REDACTED] WAS OCCUPYING THE SITE OF THE ENVIRONMENTAL DOME IN THE CENTRAL PART OF THE PLANT AREA.

25X1

25X1

ASSOCIATED OBJECTS:

26 MAR 73
3 POSS MSL COMPONENT
RAILCAR

[REDACTED]

25X1

MOSKVA M A SPA PRPLN DEV CEN KHMKI 456

55-54-17N 037-26-49E

[REDACTED]

25X1

STATUS: OPERATIONAL

REMARKS:

A NEW POSSIBLE PROPELLANT STORAGE BUILDING WAS UNDER CONSTRUCTION ADJACENT TO THE RAIL SPUR AND THE OTHER TWO PROPELLANT STORAGE BUILDINGS IN THE TEST AREA. CRANES WERE STILL ADJACENT TO TEST STAND 2, WHICH WAS IN THE PROCESS OF BEING MODIFIED.

[REDACTED]

25X1

NIZHNYAYA SALDA RKT ENGINE TEST FAC

58-09-48N 060-56-14E

[REDACTED]

25X1

STATUS: OPERATIONAL

REMARKS:

AT THE HORIZONTAL TEST BUILDING, THE TWO DIFFUSERS WERE LAST SEEN IN OPERATING POSITIONS IN [REDACTED] SINCE THEN, THE DIFFUSER WHICH WAS ADDED TO THE BUILDING IN [REDACTED] [REDACTED] HAS NOT BEEN SEEN AGAIN, ALTHOUGH THE ORIGINAL DIFFUSER

25X1

25X1

25X1

[REDACTED]

25X1

[REDACTED]

TOP SECRET RUFF
[REDACTED]

25X1
25X1

[REDACTED] - IPIR 40
KH-9 MISSION 1205

SOVIET UNION
INDUSTRY

25X1

HAS BEEN OBSERVED ON THE GROUND NEAR THE EASTERN END OF THE BUILDING. ALSO, THREE SMALL BUILDINGS, A PIPE GALLERY WHICH CONNECTED ONE OF THEM TO THE TEST BUILDING, A ROW OF FOUR EXHAUST STACKS, AND THE PIPE WHICH CONNECTED THEM TO THE TEST BUILDING HAVE ALL BEEN REMOVED FROM THE BLAST APRON. ALL OF THESE ITEMS WERE LAST OBSERVED IN [REDACTED]

25X1

AT THE CONSTRUCTION SITE OF THE NEW ROCKET ENGINE TEST STAND, TWO PARALLEL TROUGHS OR CONDUITS WERE BEING CONSTRUCTED IN A TRENCH BETWEEN THE BUILDING UNDER CONSTRUCTION ON THE EDGE OF THE DEEP PIT AND A SHALLOW EXCAVATION A SHORT DISTANCE TO THE NE. EIGHT LIQUID HYDROGEN RAILCARS WERE PARKED ON THE RAIL SPUR WEST OF THE TURNING WYE.

ASSOCIATED OBJECTS:
09 APR 73
8 LIQUID HYDROGEN RAILCAR

[REDACTED]

25X1

ORENBURG GUIDED MISSILE PLANT 47

51-48-16N 055-07-37E

[REDACTED]

25X1

STATUS: OPERATIONAL

ASSOCIATED OBJECTS:
30 APR 73 -- AT THE CHECKOUT BUILDING
1 SS-N-3 TYPE CRATE 5 SS-N-7 CRATE

30 APR 73 -- IN THE TRANSSHIPMENT AREA
2 SS-N-3 TYPE CRATE 3 LA-17 CRATE
2 SS-N-7 CRATE 8 AAA PIECE

30 APR 73 -- IN THE CARPENTRY AREA
78 LA-17 CRATE

30 APR 73 -- AT THE AIRFIELD
6 CAB (1 WITH WING PANELS 2 SMALL HELICOPTER
REMOVED)

[REDACTED]

25X1

[REDACTED]

25X1

[Redacted]

TOP SECRET RUFF

-- [Redacted]

25X1

25X1

[Redacted]

[Redacted] - IPIR 40
KH-9 MISSION 1205

SOVIET UNION
INDUSTRY

25X1

OTHER RESULTS-NO APPARENT CHANGE

ZAPOROZHYE MOTOR VEHICLE PLT KOMMUNAR

47-48-01N 035-10-54E

[Redacted]

25X1

STATUS: OPERATIONAL

GROUND FORCE ORDER OF BATTLE:

[Redacted]

25X1

[Redacted]

25X1

TOP SECRET RUFF

a

c

c

c

[Redacted]

TOP SECRET RUFF

[Redacted]

25X1
25X1

[Redacted]

[Redacted] - IPIR 40
KH-9 MISSION 1205

VIETNAM, NORTH
COMMO/ELEC/RADAR FACILITIES

25X1

SIGNIFICANT RESULTS

LANG TRUOC RADCOM XMTR

21-15-24N 105-52-10E

[Redacted]

25X1

STATUS: OPERATIONAL

PHYSICAL DESCRIPTION:

0.7 NM WEST OF LANG TRUOC.

UPDATED DESCRIPTION. THE FACILITY CONSISTS OF A CONTROL BUILDING, A GENERATOR BUILDING, ONE PUMPHOUSE, AND A SUPPORT BUILDING. COOLING WATER IS SUPPLIED TO THE TRANSMITTER STATION FROM A NEARBY LAKE VIA A BURIED PIPELINE. THE ANTENNA FIELD EXTENDS NORTH AND SOUTH OF THE CONTROL BUILDING AND CONTAINS A LARGE SINGLE RHOMBIC AND A SMALL DOUBLE RHOMBIC IN A DAY/NIGHT PAIR, ONE SMALL SINGLE RHOMBIC, FOUR VEE ANTENNAS, AND AT LEAST 13 HORIZONTAL DIPOLE ANTENNAS.

ASSOCIATED OBJECTS:

03 MAY 73

NONE DISCERNIBLE

[Redacted]

25X1

[Redacted]

25X1

[Redacted]

TOP SECRET RUFF

[Redacted]

25X1
25X1

[Redacted] - IPIR 40
KH-9 MISSION 1205

VIETNAM, NORTH
GROUND FORCE FACILITIES

25X1

SIGNIFICANT RESULTS

XOM BAI MILITARY AREA NORTH

21-18-33N 105-15-00E

[Redacted]

25X1

STATUS: OCCUPIED

PHYSICAL DESCRIPTION:

0.9 NM NW OF XOM BAI.

UPDATED DESCRIPTION. THE CAMP CONTAINS ONE ADMINISTRATION BUILDING, ONE LARGE AND THREE SMALL BARRACKS, TWO MESSHALLS, EIGHT VEHICLE STORAGE BUILDINGS (FOUR WITH ROOFS PARTIALLY REMOVED), TWO SMALL REVETTED STORAGE BUILDINGS, FIVE VEHICLE SERVICE PITS, AND EIGHT SMALL SUPPORT BUILDINGS.

GROUND FORCE ORDER OF BATTLE:

03 MAY 73

2 VEHICLE

[Redacted]

25X1

[Redacted]

[Redacted]

TOP SECRET RUFF

[Redacted]

25X1
25X1

KH-9 MISSION 1205

[Redacted]

25X1

INDEX TO TARGETS

CHINA, COMMUNIST

DEPLOYED STRATEGIC SSM FACILITIES

NAME	BE NO	COMIREX	TYPE	IPIR	PAGE
CHU-CHI U/I ACTIVITY AREA E-F	[Redacted]		SIG	40	2
LIEN-KENG-WANG SSM SITE 11/MRBM			SIG	40	2

25X1

MISSILE RANGES

WU-CHAI IR R/D AND TRNG LCH SITE A	[Redacted]		SIG	40	3
WU-CHAI SSM R/D TEST LAUNCH SITE B			SIG	40	3

25X1

AIR DEFENSE MISSILES

CHENG-TE SAM SITE C27A-1	[Redacted]		SIG	40	4
CHENG-TU SAM SITE D23-1			SIG	40	4
HU-HO-HAO-TE SAM SITE C12-1			SIG	40	5
LU-TA SAM SITE C04-1			SIG	40	5
PEI-CHING SAM SITE E30A-1			SIG	40	6
SHIH-CHIA-CHUANG SAM SITE C32-1			SIG	40	7
TANG-KU SAM SITE A36-1			SIG	40	7
TANG-KU SAM SITE B23-1			SIG	40	8

25X1

COMMO/ELEC/RADAR FACILITIES

AN-MIN RADREL STA BNK	[Redacted]		SIG	40	9
CHANG-LO PROB RADREL STA			SIG	40	9
CHANG-SHA AW RADAR FAC			SIG	40	10
CHIH-FENG HF COMMO FAC NW			SIG	40	10
FU-CHIA-WO-pU HF COMMO FAC			SIG	40	11
HAN-CHUNG RADREL STA			SIG	40	11
KUAN-CHANG ELINT FAC			SIG	40	12

25X1

TOP SECRET RUFF

[Redacted]

25X1

[Redacted]

TOP SECRET RUFF

[Redacted]

25X1

[Redacted]

25X1

KH-9 MISSION 1205

[Redacted]

25X1

INDEX TO TARGETS

NAME	BE NO	COMIREX	TYPE	IPIR	PAGE
LU-TSUN MF BDCST STA	[Redacted]	[Redacted]	SIG	40	12
MANG-YAI AIR WARNING RADAR FACILITY			SIG	40	13
MA-LAN AW RADAR FAC			SIG	40	13
PA-CHUNG PROB RADREL STA			SIG	40	14
PEI-CHING PROB INTELSAT EARTH STA 2			SIG	40	15
SHIH-CHENG PROB LOSI COMMO FAC			SIG	40	15
SHUI-CHUAN RADREL STA BNK			SIG	40	16
SUI-CHUNG AFLD AW RADAR FAC			SIG	40	16
TA-ERH-TING HF COMMUNICATIONS FACILITY			SIG	40	17
TA-HUNG-PO RADREL STA BNK			SIG	40	17
TSAO-CHIA-LU PROB TV XMTR A MCRWV FAC	SIG	40	18		
WANG-CHIA-WO-PENG RADREL STA BNK	SIG	40	18		

25X1

AIR BASE FACILITIES

CHANG-CHIH AIRFIELD	[Redacted]	[Redacted]	SIG	40	20
CHANG-YEH AIRFIELD SOUTHEAST			SIG	40	20
CHI-NING BOMBING RANGE			SIG	40	21
FU-HSING-CHEN AIRFIELD NORTH			SIG	40	21
HSIN-CHIN AIRFIELD			SIG	40	23
JUNG-YANG AIRFIELD WEST			SIG	40	23
MO-TOU AIRFIELD			SIG	40	24
NING-PO AIRFIELD			SIG	40	24
TUNG-LIN-CHUAN AIRFIELD			SIG	40	25
YING-SHAN AIRFIELD NORTH			SIG	40	26

25X1

NAVAL BASE FACILITIES

CHIANG-KO-CHUANG NAVAL FACILITY	[Redacted]	[Redacted]	SIG	40	27
CHOU-SHAN PARTIALLY UG NAV FAC A SHPYD			SIG	40	27
LING-SHAN-WEI MTB BASE			SIG	40	28
PU-CHIEN NAV A PORT FACILITY			SIG	40	28

25X1

[Redacted]

25X1

[Redacted]

TOP SECRET RUFF

[Redacted]

25X1

25X1

KH-9 MISSION 1205

[Redacted]

25X1

INDEX TO TARGETS

NAME	BE NO	COMIREX	TYPE	IPIR	PAGE
TA-YUAN-CHIA-TUN PARTIALLY UG NAV FAC	[Redacted]		SIG	40	28
TSUNG-YANG NAVAL FAC	[Redacted]		SIG	40	29

25X1

GROUND FORCE FACILITIES

CHI-NAN MILITARY DISTRICT

CHIAO-NAN ARMY BARRACKS AL 2	[Redacted]		SIG	40	31
------------------------------	------------	--	-----	----	----

25X1

KUN-MING MILITARY DISTRICT

AN-NING STOR AREA	[Redacted]		SIG	40	30
KUN-MING MIL HQ AREA	[Redacted]		SIG	40	38
LIEN-SHAN SUP DEPOT	[Redacted]		SIG	40	39

25X1

LAN-CHOU MILITARY DISTRICT

TO-TO-HO-YEN MAINTENANCE DEPOT	[Redacted]		SIG	40	45
--------------------------------	------------	--	-----	----	----

25X1

NAN-CHING MILITARY DISTRICT

CHIA-HSING ARMY BKS NW	[Redacted]		SIG	40	32
CHU-CHIA-CHIEN ARMY BKS AL 1	[Redacted]		SIG	40	36
NAN-CHING ARTY DIV HQ A ARMY BKS AL 14	[Redacted]		SIG	40	41
SHIH-TZU-LU ARMY BARRACKS AL 2	[Redacted]		SIG	40	43
TING-HAI ARMY BKS EAST AL 3	[Redacted]		SIG	40	45

25X1

PEI-PING MILITARY DISTRICT

CHI-NING BKS SOUTH AL 3	[Redacted]		SIG	40	34
CHO-HSIEN MIL AREA	[Redacted]		SIG	40	35
KAO-PING ARMOR TRAINING AREA	[Redacted]		SIG	40	37

25X1

TOP SECRET RUFF

[Redacted]

25X1

[Redacted]

TOP SECRET RUFF

[Redacted]

25X1
25X1
25X1

KH-9 MISSION 1205

[Redacted]

INDEX TO TARGETS

NAME	BE NO	COMIREX	TYPE	IPIR	PAGE
KU-YANG DEFENSIVE AREA	[Redacted]	[Redacted]	SIG	40	39
MAN-CHENG ARMY BKS AL 1	[Redacted]	[Redacted]	SIG	40	41
TAO-PU-CHI ARMY BKS S AL 3	[Redacted]	[Redacted]	SIG	40	43
TIEN-CHING SDM 1	[Redacted]	[Redacted]	SIG	40	44
TIEN-CHING SDM 3	[Redacted]	[Redacted]	SIG	40	44
WANG-CHING-TO ARMY BKS	[Redacted]	[Redacted]	SIG	40	45
YANG-LIU-CHING ARMY BARRACKS NE AL 1	[Redacted]	[Redacted]	SIG	40	46

25X1

SHEN-YANG MILITARY DISTRICT

CHANG-CHIA-TUN HQ INF DIV AND BKS AL 1	[Redacted]	[Redacted]	SIG	40	30
CHEN-PAO ISLAND MILITARY AREA	[Redacted]	[Redacted]	SIG	40	31
CHI-CHI-HA-ERH BKS NE AL 3	[Redacted]	[Redacted]	SIG	40	33
CHI-CHI-HA-ERH HQ INF DIV ARMY BKS AL1	[Redacted]	[Redacted]	SIG	40	34
FU-CHOU ARMY BARRACKS SOUTH AL 1	[Redacted]	[Redacted]	SIG	40	37
FU-HSIEN HQ INF DIV A ARMY BKS E AL 1	[Redacted]	[Redacted]	SIG	40	37
SSU-PING ARMY BKS AL 7	[Redacted]	[Redacted]	SIG	40	43

25X1

WU-HAN MILITARY DISTRICT

CHIN-YANG POSS ARMY BKS	[Redacted]	[Redacted]	SIG	40	33
LO-YANG ARMY BKS SW	[Redacted]	[Redacted]	SIG	40	40
LO-YANG ARMY HQ AND BKS AL 3	[Redacted]	[Redacted]	SIG	40	40
PAO-FENG STOR AREA	[Redacted]	[Redacted]	SIG	40	42

25X1

DEPLOYED TACTICAL SSM FACILITIES

HSIA-PU CR MSL SPT FAC	[Redacted]	[Redacted]	SIG	40	47
------------------------	------------	------------	-----	----	----

25X1

[Redacted]

25X1

[Redacted]

TOP SECRET RUFF

[Redacted]

25X1
25X1

KH-9 MISSION 1205

[Redacted]

INDEX TO TARGETS

INDUSTRY

NAME	BE NO	COMIREX	TYPE	IPIR	PAGE
AN-NING ENGR/RSCH FAC	[Redacted]		SIG	40	48
MA-LUNG IND COMPLEX	[Redacted]		SIG	40	48
SHANG-HAI SHIPYARD PU-TUNG	[Redacted]		SIG	40	49
WU-TU-SHIH-LI-KO OILFIELDS	[Redacted]		SIG	40	49

25X1

MISCELLANEOUS

SHIH-CHIAO BALLISTICS TEST FAC	[Redacted]		SIG	40	51
SHUANG-CHENG-TZU U/I ACTIVITY	[Redacted]		SIG	40	51

25X1

CZECHOSLOVAKIA

COMMO/ELEC/RADAR FACILITIES

PRAGUE U/I CC FAC/BNK	[Redacted]		SIG	40	53
-----------------------	------------	--	-----	----	----

25X1

GROUND FORCE FACILITIES

LIBEREC AMMO DEPOT NW	[Redacted]		SIG	40	54
LITOMERICE ARMY BARRACKS EAST 1	[Redacted]		SIG	40	54
MILOVICE/JIRICE ARMY BKS	[Redacted]		SIG	40	54
MLADA BOLESLAV AMMO DEPOT SE	[Redacted]		SIG	40	55
MLADA BOLESLAV TNG AREA SOUTH	[Redacted]		SIG	40	56
POSTOLOPRTY ARMY BKS NW	[Redacted]		SIG	40	56
POSTOLOPRTY ARMY BKS SW	[Redacted]		SIG	40	57
POSTOLOPRTY/RANA AMMO STOR DEPOT	[Redacted]		SIG	40	57

25X1

TOP SECRET RUFF

[Redacted]

25X1

[Redacted]

TOP SECRET RUFF

[Redacted]

25X1
25X1
25X1

KH-9 MISSION 1205

[Redacted]

INDEX TO TARGETS
UNITED ARAB REPUBLIC
GROUND FORCE FACILITIES

NAME	BE NO	COMIREX	TYPE	IPIR	PAGE
AL QAHIRAH ARMD VEH CONC NO 3	[Redacted]		SIG	40	59
SUEZ CANAL SPECIAL AREA 1207	[Redacted]		SIG	40	59
SUEZ CANAL SPECIAL AREA 1309	[Redacted]		SIG	40	60

25X1

ETHIOPIA

AIR BASE FACILITIES

HARAR MEDA AIRFIELD	[Redacted]		SIG	40	61
---------------------	------------	--	-----	----	----

25X1

GROUND FORCE FACILITIES

ADDIS ABABA ARMY BKS A HQ ARTY	[Redacted]		SIG	40	62
ADDIS ABABA BARRACKS AREA SOUTH	[Redacted]		SIG	40	62
ADDIS ABABA BKS AREA A ORD DEPOT	[Redacted]		SIG	40	63
ADDIS ABABA DIV HQS A BKS AREA	[Redacted]		SIG	40	63
ADDIS ABABA ORD A QM DEPOT	[Redacted]		SIG	40	64
HOLOTA TRNG CEN A BKS HAILE SELASSIE	[Redacted]		SIG	40	65

25X1

INDUSTRY

ADDIS ABABA AMMUNITION PLANT	[Redacted]		SIG	40	66
------------------------------	------------	--	-----	----	----

25X1

[Redacted]

[Redacted]

TOP SECRET RUFF

[Redacted]

25X1
25X1

KH-9 MISSION 1205

INDEX TO TARGETS

[Redacted]

25X1

[Large Redacted Area]

25X1

HUNGARY

GROUND FORCE FACILITIES

BEKESCSABA AMMO STOR FAC 505
BEKESCSABA ARMY BARRACKS TUESZSER 1
DEBRECEN ARMY BARRACKS GABOR ARON 221
DEBRECEN ARMY BARRACKS GERKICSIZO 7
DEBRECEN ARMY BARRACKS NORTHEAST 211
NYIRBATOR HO BARRACKS BATHORI ISTVAN 1
NYIREGYHAZA ARMY BARRACKS DAMJANICH 1

[Redacted]

SIG 40 69
SIG 40 69
SIG 40 69
SIG 40 70
SIG 40 70
NAC 40 71
SIG 40 70

25X1

INDIA

GROUND FORCE FACILITIES

LIKHAPANI MIL BKS AREA

[Redacted]

SIG 40 72

25X1

7

TOP SECRET RUFF

[Redacted]

25X1

[Redacted]

TOP SECRET RUFF

[Redacted]

25X1
25X1

KH-9 MISSION 1205

[Redacted]

INDEX TO TARGETS

IRAQ

LOGISTICS

NAME	BE NO	COMIREX	TYPE	IPIR	PAGE
AL BASRAH PORT FACILITIES	[Redacted]		SIG	40	73

25X1

JORDAN

AIR BASE FACILITIES

AMMAN AIRFIELD	[Redacted]		SIG	40	74
----------------	------------	--	-----	----	----

25X1

KOREA, NORTH

AIR DEFENSE MISSILES

PYONGSAN SAM SUPPORT FACILITY	[Redacted]		SIG	40	75
-------------------------------	------------	--	-----	----	----

25X1

AIR BASE FACILITIES

CHANGNYON-NI POSS AFLD	[Redacted]		SIG	40	76
CHANGYON HIGHWAY STRIP			SIG	40	76
HWANGSUWON AIRFIELD			SIG	40	76
ICHON AIRSTRIP			SIG	40	77
KOKSAN AIRFIELD			SIG	40	77
KOKSAN HIGHWAY STRIP SW			SIG	40	78
PYONG-NI HIGHWAY STRIP W			SIG	40	78
SUNAN-UP HWY STRIP NORTH			SIG	40	78

25X1

TOP SECRET RUFF

[Redacted]

25X1

[Redacted]

TOP SECRET RUFF

[Redacted]

25X1
25X1

KH-9 MISSION 1205

[Redacted]

INDEX TO TARGETS

GROUND FORCE FACILITIES

NAME	BE NO	COMIREX	TYPE	IPIR	PAGE	
PYONGYANG MVR AREA SE	[Redacted]		SIG	40	80	25X1

POLAND

AIR BASE FACILITIES

OSLA AIRFIELD	[Redacted]		SIG	40	81	25X1
SZPROTAWA AIRFIELD	[Redacted]		SIG	40	81	

GROUND FORCE FACILITIES

GLOGOW ARMY BARRACKS 2 HINDENBURG	[Redacted]		SIG	40	82	25X1
-----------------------------------	------------	--	-----	----	----	------

ROMANIA

GROUND FORCE FACILITIES

PLENITA ARMY BARRACKS WEST 1	[Redacted]		SIG	40	83	25X1
VINJU MARE ARMY BARRACKS 1	[Redacted]		SIG	40	84	

[Redacted]

[Redacted]

TOP SECRET RUFF

[Redacted]

25X1
25X1

KH-9 MISSION 1205

[Redacted]

INDEX TO TARGETS

SOVIET UNION

DEPLOYED STRATEGIC SSM FACILITIES

NAME	BE NO	COMIREX	TYPE	IPIR	PAGE
GAYSIN SSM TRAINING FACILITY	[Redacted]		SIG	40	86

25X1

MISSILE RANGES

SARY-SHAGAN MISSILE RELATED FACILITY	[Redacted]		SIG	40	87
TYURATAM SPACE LAUNCH SITE J1/2	[Redacted]		SIG	40	88

25X1

AIR DEFENSE MISSILES

KIYEV SAM TRAINING FACILITY	[Redacted]		SIG	40	89
VORONEZH SAM SITE A25-2	[Redacted]		SIG	40	89

25X1

COMMO/ELEC/RADAR FACILITIES

VOLOKONOVKA TV REL STA	[Redacted]		SIG	40	91
VORONEZH AW RADAR FAC	[Redacted]		SIG	40	91

25X1

AIR BASE FACILITIES

BEZHETSK AIRFIELD	[Redacted]		SIG	40	93
CHERNIGOV AIRFIELD	[Redacted]		SIG	40	93
DONUZLAV LAKE SEAPLANE STATION	[Redacted]		SIG	40	93
DZHANKOY AIRFIELD	[Redacted]		SIG	40	94
GORODNYA AIRFIELD	[Redacted]		SIG	40	94
KHANSKAYA AIRFIELD	[Redacted]		SIG	40	95
KIYEV/BORISPOL AIRFIELD	[Redacted]		SIG	40	95
KIYEV/ZHULYANY AIRFIELD	[Redacted]		SIG	40	96

25X1

TOP SECRET RUFF

[Redacted]

25X1

[Redacted]

TOP SECRET RUFF

[Redacted]

25X1

[Redacted]

25X1

KH-9 MISSION 1205

[Redacted]

25X1

INDEX TO TARGETS

NAME	BE NO	COMIREX	TYPE	IPIR	PAGE
KRASNODAR AIRFIELD	[Redacted]		SIG	40	96
LIMANSKOYE AIRFIELD			SIG	40	97
MICHURINSK AIRFIELD			SIG	40	97
MICHURINSK AIRFIELD NORTHWEST			SIG	40	97
RYAZAN/DYAGILEVO AIRFIELD			SIG	40	98
SALSK AIRFIELD SOUTHWEST			SIG	40	98
TALOVAYA AIRFIELD			SIG	40	99
TIRASPOL AIRFIELD			SIG	40	100
VOZNESENSK AIRFIELD			SIG	40	100

25X1

GROUND FORCE FACILITIES

BALTIC MILITARY DISTRICT

KORNEVO ARMY BARRACKS AL 1	[Redacted]		SIG	40	105
----------------------------	------------	--	-----	----	-----

25X1

CARPATHIAN MILITARY DISTRICT

KOROSTEN ARMY BARRACKS UZH AL 1	[Redacted]		SIG	40	106
PERECHIN U/I STOR DEPOT			SIG	40	109
TERNOPOL ARMY BARRACKS NORTHEAST AL 1			SIG	40	117
UZHGOROD MIL DPO DX 1			SIG	40	118
VELIKIYE MOSTY BKS AREA			SIG	40	118
ZHITOMIR STORAGE DEPOT DX 2			SIG	40	119

25X1

CENTRAL ASIAN MILITARY DISTRICT

SARY AGACH ARMY BKS N AL 3	[Redacted]		SIG	40	111
----------------------------	------------	--	-----	----	-----

25X1

FAR EAST MILITARY DISTRICT

ARSENYEV ARMY BKS AL 1	[Redacted]		SIG	40	101
------------------------	------------	--	-----	----	-----

25X1

TOP SECRET RUFF

[Redacted]

25X1

[Redacted]

TOP SECRET RUFF

[Redacted]

25X1
25X1

KH-9 MISSION 1205

[Redacted]

INDEX TO TARGETS

NAME	BE NO	COMIREX	TYPE	IPIR	PAGE
LESOZAVODSK ARMY BARRACKS E AL 2	[Redacted]		SIG	40	107
SHKOTOVO ARMY BARRACKS AL 1	[Redacted]		SIG	40	112
USSURIYSK ARMY BARRACKS SSE AL 1	[Redacted]		SIG	40	117
VLADIVOSTOK ARMY BKS AL-4	[Redacted]		SIG	40	119

25X1

KIEV MILITARY DISTRICT

GORODOK ARMY BKS	[Redacted]		SIG	40	104
KONOTOP ARMY BARRACKS AL 1	[Redacted]		SIG	40	104
KONOTOP ARMY BKS AL 2	[Redacted]		SIG	40	105
POLTAVA TRAINING AREA 1	[Redacted]		SIG	40	109
RUDNO ARMY BKS	[Redacted]		SIG	40	111

25X1

NORTH CAUCASUS MILITARY DISTRICT

MAYKOP ARMY BARRACKS SOUTH AL 1	[Redacted]		SIG	40	108
NALCHIK ARMY BKS NE AL 1	[Redacted]		SIG	40	108

25X1

ODESSA MILITARY DISTRICT

BENDERY ARMY BKS CITADEL AL 2	[Redacted]		SIG	40	101
BEREZINO MANEUVER AREA VESLAYA DOLINA	[Redacted]		SIG	40	101
FEODOSIYA ARMY BKS AL 1	[Redacted]		SIG	40	103
SIMFEROPOL ARMY BARRACKS NE AL 8	[Redacted]		SIG	40	113
SIMFEROPOL ARMY BKS AL 2	[Redacted]		SIG	40	115

25X1

TRANSBAIKAL MILITARY DISTRICT

CHITA ARMY BKS AL 5	[Redacted]		SIG	40	102
DAURIYA MTZ R DIV HQ/BKS AL 1	[Redacted]		SIG	40	102
ULAN-UDE NN _w TNG AREA 2	[Redacted]		SIG	40	117

25X1

TOP SECRET RUFF

[Redacted]

25X1

[Redacted]

TOP SECRET RUFF

[Redacted]

25X1
25X1

KH-9 MISSION 1205

[Redacted]

INDEX TO TARGETS

URAL MILITARY DISTRICT

NAME	BE NO	COMIREX	TYPE	IPIR	PAGE
------	-------	---------	------	------	------

KUNGUR ARMY BARRACKS SOUTH AL 1	[Redacted]		SIG	40	107
---------------------------------	------------	--	-----	----	-----

25X1

LOGISTICS

MOSTISKA PET PROD STOR FAC	[Redacted]		SIG	40	121
YAVAROV PET PROD STOR SW PUG	[Redacted]		SIG	40	121

25X1

25X1

[Redacted]

INDUSTRY

MOSKVA GM RSCH + DEV PLANT KHMKI 301	[Redacted]		SIG	40	124
MOSKVA M A SPA PRPLN DEV CEN KHMK 456	[Redacted]		SIG	40	124
NIZHNYAYA SALDA RKT ENGINE TEST FAC	[Redacted]		SIG	40	124
ORENBURG GUIDED MISSILE PLANT 47	[Redacted]		SIG	40	125
ZAPOROZHYE MOTOR VEHICLE PLT KOMMUNAR	[Redacted]		NAC	40	126

25X1

VIETNAM, NORTH

COMMO/ELEC/RADAR FACILITIES

LANG TRUOC RADCOM XMTR	[Redacted]		SIG	40	127
------------------------	------------	--	-----	----	-----

25X1

[Redacted]

[Redacted]

TOP SECRET RUFF

[Redacted]

25X1

[Redacted]

25X1

KH-9 MISSION 1205

[Redacted]

25X1

INDEX TO TARGETS

GROUND FORCE FACILITIES

NAME	BE NO	COMIREX	TYPE	IPIR	PAGE
XOM BAI MILITARY AREA NORTH	[Redacted]		SIG	40	128

25X1

[Redacted]

WWIPIR CODES

<u>Status (STA:)</u>	<u>OB</u>	<u>Interpretability</u>
NEG - Negated	MIS: Missiles	E - Excellent
UCO - Under Const	AOB: Air	G - Good
COM - Complete	NVL: Naval	F - Fair
UKN - Unknown	GFW: Grd Force	P - Poor
NOP - Not Oprtl	ELC: Electronic	
OPR - Operat'l	AAA: Antiair	<u>Conditions</u>
OCC - Occupied	OBJ: Assoc Objs	CL - Clear
UNP - Unoccupied		SC - Scattered Cloud
ABN - Abandoned	<u>Mode</u>	HC - Heavy Cloud
RMV - Removed	W - Stereo/Blk & White	HA - Haze
TRN - Transitory	P - Part Stereo/ Blk & White	SN - Snow
DMG - Damaged	B - Mono Blk & White	SH - Shadow
DST - Destroyed	S - Stereo/Color	OL - Obliquity
	A - Part Stereo/ Color	SD - Semi- darkness
<u>General</u>	C - Mono Color	HD - Heavy Dust/ Smoke
IMR: Image Ref (Photo Ref)	D - Camouflage Detection	<u>Coverage</u>
DES: Description	F - Infrared	C - Complete
RMK: Remarks	R - Radar	P - Partial
IDC: Image Derived Coord.	N - Nonstandard	O - Oblique
MPR: Map Ref	G - Monochromic/Stereo	V - Vertical
DFC: Defenses/ Security	E - Monochromic/Partial Stereo	
	M - Monochromic/Mono	

Page Denied