

No. Pages : 49

TOP SECRET

COPY NO.: 50

25X1

Mission Coverage Summary

MISSION B 1478

23 SEPTEMBER 1958

VITAL RECORDS COPY



PIC/MCS-10/60

OCTOBER 1960

Declass Review by NIMA/DOD

[Redacted]

25X1

PUBLISHED AND DISSEMINATED BY
CENTRAL INTELLIGENCE AGENCY

PHOTOGRAPHIC INTELLIGENCE CENTER

25X1

[Redacted]

TOP SECRET

WARNING

This material contains information affecting the National Defense of the United States within the meaning of the espionage laws, Title 18, USC, Secs. 793 and 794, the transmission or revelation of which in any manner to an unauthorized person is prohibited by law.

PIC/MCS-10/69
October 1960

MISSION COVERAGE SUMMARY

Mission B 1478
23 September 1958

25X9

Quality

Quality of target images for photo interpretation is generally fair, with some good and some poor examples. Haze was widespread.

Map References

USAF World Aeronautical Charts, 1:1,000,000
341 Iskenderun Gulf
426 Cyprus
427 Tigris River
445 Euphrates River
447 Suez Canal
448 Libyan Plateau
544 Strait of Jubal

Categories

Information is listed by categories, as shown in the Table of Contents. Arrangement within categories is as follows: Airfields and Urban Areas -- alphabetically by (1) country and (2) city or installation; all other categories -- by (1) country, (2) WAC number, and (3) degree square. A geographic index follows the text.

Coordinates

Reference to each item by a single pair of coordinates is a matter of convenience in data recall. The coordinates used are those of the southwest corner of the one-minute square in which the item occurs. In referring to certain targets, such as roads, the coordinates of the approximate midpoint are listed in the heading and additional coordinates may be cited in the description.

PIC/MCS-10/60
October 1960

TABLE OF CONTENTS

	<u>Page No</u>
Airfields	1
Electronics and Telecommunications	14
Industry	17
Military Installations	19
Naval Installations	27
Ports and Harbors	27
Storage Facilities, General	29
Transportation	30
Urban Areas	31
Miscellaneous	35
Geographic Index	36
Plots	

TOP SECRET

COUNTRY	COORDINATE	INSTALLATION	B. E. NUMBER	
			WAC	TARGET
		~AIRFIELDS~		
		25X1D		25X1A
EGPT	3034N 03206E	ABU SUWEIR AFLD ACFT--17 POSS FRESCO, 31 POSS FAGOT. [REDACTED]		
EGPT	3104N 03349E	AL ARISH AFLD NEW N-S RUNWAY, PROB ASPHALT, 8000 X 150, CONSTRUCTION CONTINUES ON RUNWAY AND TAXIWAYS ACFT--ONE CAB [REDACTED]		
EGPT	2955N 03235E	AL SHATT AFLD 2.5 NM SE OF SUEZ. ABANDONED UNSERVICEABLE. [REDACTED]		
EGPT	3111N 02957E	ALEXANDRIA AFLD ONE NM SE OF ALEXANDRIA (AL ISKANDARIYAH). ACFT--1 T-6. [REDACTED]		
EGPT	3111N 02958E	ALEXANDRIA SS NO ACFT OR ACTIVITY. [REDACTED]		
EGPT	3055N 02955E	AMRIYA NORTH AFLD ABANDONED, NO ACTIVITY. [REDACTED]		
EGPT	3051N 02955E	AMRIYA SOUTH AFLD APPROX 12 NM SE OF IKINGI MARYUT, RUNWAY PROB UNSERVICEABLE, FIELD PROB ABANDONED. [REDACTED]		
EGPT	2403N 03254E	ASWAN AFLD N PART OF FIELD NOW A PLANT SITE. NO ACFT. [REDACTED]		
EGPT	3125N 03140E	BASSANDILA LANDING GROUND 4 NM NW OF KAFR AL BATTIKH, NATURAL SURFACE, ABANDONED. RUNWAYS APPEAR SERVICEABLE.	0447	

TOP SECRET

TOP SECRET

25X1

COUNTRY	COORDINATE	INSTALLATION	B. E. NUMBER	
			WAC	TARGET
25X1D		ACFT--NONE [REDACTED]		25X1A
EGPT	3024N 03136E	BILBEIS AFLD ACFT--B9 U/I SINGLE-ENGINE PROB TRAINERS. [REDACTED]		25X1D
EGPT	3025N 03139E	BILBEIS 2 AFLD RUNWAYS SERVICEABLE. PROB INACTIVE. ACFT--NONE [REDACTED]		25X1D
EGPT	3042N 03338E	BIR HAMMAH AFLD ABANDONED. PAVING DESTROYED. [REDACTED]		
25X1D				
EGPT	3006N 03121E	CAIRO/ALMAZA AFLD ACFT--2 BEAGLE, 14 FAGOT, 1 B-17, 20 CRATE, 4-C-47, 2 U/I TWO ENGINE TRANSPORT, 6 T-6, 3 HOUNDS. [REDACTED]		
25X1D				
EGPT	3005N 03111E	CAIRO/IMBABA AFLD ACFT--NONE [REDACTED]		
25X1D				
EGPT	3008N 03124E	CAIRO/INTERNATIONAL AFLD ACFT--1 DC-7, 2 C-54, 3 CRATE, 12 C-47, 5-C-47 DERELICTS, 2 T-6, 1 U/I SINGLE ENGINE. [REDACTED]		
25X1D				
EGPT	3007N 03056E	CAIRO/WEST AFLD GUN POSITIONS, PROB ILS. COMMO STATION 0.5 NM S OF FIELD. ACFT--11 BEAGLES [REDACTED]		
25X1D				
EGPT	2425N 03257E	DARAW AFLD NO ACFT. [REDACTED]		
25X1D				
EGPT	2425N 03258E	DARAW LANDING GROUND 2 NM E OF DARAW AFLD. N/S RUNWAY 3,000 X 130	0544	

TOP SECRET

25X1

TOP SECRET

COUNTRY	COORDINATE	INSTALLATION	B. E. NUMBER	
			WAC	TARGET
25X1D		FT, NATURAL SURFACE. NO ACFT OR ACTIVITY. [REDACTED]		25X1A
EGPT	3108N 02948E	DEKHEILA AFLD ACFT--2 CRATE, 4 U/I SINGLE ENGINE		
25X1D		[REDACTED]		
EGPT	3025N 03220E	DEVERSOIR AFLD ACFT--NONE		
25X1D		[REDACTED]		
EGPT	3038N 03215E	EL FIRDAN AFLD RUNWAYS UNSERVICEABLE. ADMIN AND STORAGE BLDGS PROB OCCUPIED. ACFT--NONE		
25X1D		[REDACTED]		
EGPT	2951N 03104E	FAIYUM ROAD AFLD RUNWAY STILL UNSERVICEABLE NO ACFT OR ACTIVITY		
25X1D		[REDACTED]		
EGPT	3019N 03216E	FAYID AFLD ACFT--NONE		
		[REDACTED]		
EGPT	3128N 03430E	GAZA AFLD ACFT--NONE.	25X1D	
25X1D		[REDACTED]		
EGPT	3010N 03246E	GEBEL HAMZI AFLD ABANDONED, UNSERVICEABLE, 2 CIRCULAR BOMBING TARGETS APPROX 8 NM SW OF FIELD		25X1D
		[REDACTED]		
EGPT	3045N 03347E	GEBEL LIBNI AFLD 12 NM NE OF BIR HAMMAH AFLD. NE/SW RUNWAY EXTENSIONS AND PARALLEL TAXIWAY U/C. ACFT--NONE	0447	25X1D
		[REDACTED]		

TOP SECRET

TOP SECRET

25X

COUNTRY	COORDINATE	INSTALLATION	B. E. NUMBER	
			WAC	TARGET
EGPT	2950N 03119E	HELWAN AFLD ACFT--NONE		25X
25X1D		[REDACTED]		
EGPT	2712N 03350E	HURGHADA NEW AFLD SW OF TOWN. N/S ASPHALT RUNWAY APPROX 8,200 BY 120 FT WITH PARALLEL TAXIWAY AND 6 HARDSTANDS. NEW ASPHALT ROAD CONNECTS TAXIWAY TO HIGHWAY AND TOWN. NO ACFT OR ACTIVITY.		
25X1D		[REDACTED]		
EGPT	2712N 03350E	HURGHADA 1 AFLD E OF HURGHADA NEW AFLD, S OF TOWN. 4 NATURAL SURFACE RUNWAYS WITH MARKERS OUTLINING INTERSECTIONS AND ENDS. PROB SERVICEABLE. NO ACFT OR ACTIVITY.		
25X1D		[REDACTED]		
EGPT	2713N 03351E	HURGHADA 2 AFLD AT TOWN AND PORT OF HURGHADA. NO ACFT OR ACTIVITY.		
25X1D		[REDACTED]		
EGPT	2459N 03254E	IDFU LANDING GROUND ABANDONED, PROB UNSERVICEABLE.		
25X1D		[REDACTED]		
EGPT	3020N 03129E	INCHAS AFLD ACFT--17 BEAGLE, 2 PROB FRESCO, 13 PROB FAGOT		
25X1D		[REDACTED]		
EGPT	3036N 03215E	ISMAILIA AFLD ACFT--NONE		
		[REDACTED]		25X1D
EGPT	3000N 03318E	JEBELLE (GEBEIL) LANDING GROUND ON NAKHL/SUEZ ROAD, 8 NM E OF JUNCTION WITH AL ARISH/SUEZ ROAD. ABANDONED. NO ACTIVITY.	0447	
25X1D		[REDACTED]		

TOP SECRET

25X

TOP SECRET

COUNTRY	COORDINATE	INSTALLATION	B. E. NUMBER	
			WAC	TARGET
EGPT	3015N 03229E	KABRIT AFLD ACFT--14 FAGOT, 5 FRESCO, 1 U/I SINGLE-ENGINE [REDACTED] 25X1D		25X1A
EGPT	3015N 03225E	KASFAREET AFLD COMMO & ADCOCK DF STATIONS. BARRACKS & SHOPS. ACFT--NONE [REDACTED]		
EGPT	3106N 03340E	KILO 143 LANDING GROUND 8 NM W OF AL ARISH. NATURAL SAND SURFACE WITH LANDING CIRCLE AND LIMITS MARKED. PROB SERVICEABLE. NO ACFT OR ACTIVITY. [REDACTED]		
EGPT	2541N 03244E	LUXOR AFLD ACFT--8 BEAGLE, 2 DERELICT. [REDACTED]		
EGPT	3102N 03309E	MISFAQ LANDING GROUND ABANDONED. PROB SERVICEABLE. NO ACTIVITY. [REDACTED]		
EGPT	3117N 03214E	PORT SAID/GAMIL AFLD ACFT--NONE [REDACTED] 25X1D		
EGPT	3016N 03112E	QAHA HWY AIRSTRIP S OF QAHA, 13 NM N OF CAIRO. 10,000-FT STRIP OF HWY USED AS RUNWAY. 2 HANGARS. NO ACFT. [REDACTED]		
EGPT	2929N 03245E	RAS MATARMA AFLD RUNWAYS PROB UNSERVICEABLE. NO ACTIVITY. [REDACTED]		
EGPT	2752N 03419E	RAS UMM SIDD AFLD NEAR SHARM AL SHAYKH. 2 RUNWAYS WITH BORDERS OUTLINED. NO BLDGS AT FIELD. ACFT--1 C-47. [REDACTED]		

TOP SECRET

TOP SECRET

25X1

COUNTRY	COORDINATE	INSTALLATION	B. E. NUMBER	
			WAC	TARGET
EGPT	3101N 03240E	RUMANI LANDING GROUND 20 NM NE OF AL QANTARAH. NO ACFT OR ACTIVITY.	0447	
25X1D		[REDACTED]		25X1A
EGPT	3003N 03232E	SHALLUFA AFLD ACFT--NONE		
25X1D		[REDACTED]		
EGPT	3011N 03232E	SHANDUR AFLD ABANDONED. USED BY GROUND FORCES.		
25X1D		[REDACTED]		
EGPT	2936N 03241E	SUDR AFLD ACFT--NONE		
25X1D		[REDACTED]		
EGPT	3035N 03108E	TANTA (QUWEISNA) AFLD FAR OBLIQUE.		
		[REDACTED]		25X1D
EGPT	2504N 03453E	WADI ALAM LANDING GROUND 0.5 NM N OF WADI ALAM. NO ACFT OR ACTIVITY.	0544	
25X1D		[REDACTED]		
EGPT	2357N 03249E	POSS AFLD APPROX 5 NM SW OF ASWAN DAM. CLEARING AND GRADING FOR POSS AFLD CONSTRUCTION.	0567	
25X1D		[REDACTED]		
IRAQ	3158N 04454E	AD DIWANIYAH AFLD NEW RUNWAY APPROX 6,000 TO 8,000 FT LONG U/C.	0445	
25X1D		[REDACTED]		
IRAQ	3317N 04414E	BAGHDAD ROYAL LANDING GROUND 8.5 NM WSW OF BAGHDAD. 2 NATURAL SURFACE RUNWAYS, 1 WNW/ESE APPROX 5,500 X 200 FT, 1 NNW/SSE APPROX 4,000 X 200 FT. 1 HANGAR, APPROX 10 OTHER BLDGS. PROB UNSERVICEABLE, ABANDONED ACFT--NONE	0427	
25X1D		[REDACTED]		

TOP SECRET

25X1

TOP SECRET

COUNTRY	COORDINATE	INSTALLATION	B. E. NUMBER	
			WAC	TARGET
IRAQ	3319N 04422E	BAGHDAD/WEST AFLD W OF BAGHDAD RR STATION WEST, 1 NM SW OF TIGRIS R. 1 ASPHALT RUNWAY NW/SE 7,000 X 150 FT. 3 NATURAL SURFACE RUNWAYS, 1 NW/SE 6,000 X 175 FT, 1 NW/SE 6,000 X 150 FT UNSERVICEABLE, 1 NE/SW 2,600 X 150 FT. ASPHALT TAXIWAY FROM SE END OF PAVED RUNWAY TO TERMINAL AREA. TERMINAL BLDG, 2 LARGE HANGARS, 2 SMALL HANGARS, 13 MAINTENANCE/STORAGE BLDGS. CONCRETE APRONS AT HANGARS, 20 CONCRETE HARDSTANDS, UNSERVICEABLE. ACFT--2 VISCOUNT, 2 C-47		25X1A
IRAQ	3347N 04127E	H-1 AFLD FAR OBLIQUE		
IRAQ	3321N 04035E	H-2 LANDING GROUND NO ACFT.		
IRAQ	3255N 03944E	H-3 AFLD S OF PUMPING STATION H-3 ON HADITHA/HAIFA PIPELINE. 3 OILED SAND RUNWAYS. 1 HANGAR. ACFT--NONE		
IRAQ	3322N 04334E	HABBANIYA AFLD BETWEEN LAKE AL HABBANIYA & EUPHRATES R, 10 NM W OF AL FALLUJA. WNW/ESE ASPHALT RUNWAY 6,500 X 150 FT, PROB SERVICEABLE. SECOND WNW/ESE, NW/SE, & NNE/SSW RUNWAYS PROB ABANDONED. 9 LARGE HANGARS, APPROX 575 BARRACKS-TYPE BLDGS, APPROX 200 OTHER BLDGS, 15 REVETTED STORAGE BLDGS. ACFT--2 HAWKER HUNTER, 5 VENOM		
IRAQ	3320N 04335E	HABBANIYA PLATEAU AFLD 9 NM W OF AL FALLUJA, 2 NM S OF EUPHRATES R. 3 BLDGS PROB U/C. LARGE 10-BAY REVETMENT, PROB POL STORAGE AREA. 10 BLDGS, APPROX 100 TENTS. PROB COMMO BETWEEN RUNWAY AND LAKE. ACFT--7 FRESCO, 1 FAGOT		
IRAQ	3302N 04017E	LANDING AREA JUST SE OF RUTBA. PROB ABANDONED.	0427	

TOP SECRET

TOP SECRET

25X11

COUNTRY	COORDINATE	INSTALLATION	B. E. NUMBER	
			WAC	TAD
IRAQ	3316N 04338E	MARKAB AFLD 2.5 NM E OF LAKE AL HABBANIYA, 8 NM SW OF AL FALLUJA. PROB ABANDONED. ACTIVE BOMBING RANGE JUST N OF RUNWAY. SEVERAL AA & FA POSITIONS NEARBY. ALL UNOCCUPIED. PROB TRAINING AREA. ACFT--NONE		25X1A
IRAQ	3317N 04429E	RASHID AFLD 5 NM SE OF BAGHDAD, JUST E OF CAMP RASHID. NW/SE RUNWAY 6,900 X 160 FT, PARALLEL TAXIWAY 65 FT WIDE WITH 2 CROSSOVERS, ALL ASPHALT. GRADED EARTH OVERRUN 900 FT AT SE END OF RUNWAY. 10 CONCRETE PARKING APRONS. 2 LARGE HANGARS, 10 SMALL HANGARS, 3 BARRACKS, 11 ADMIN-TYPE BLDGS, 6 MAINTENANCE-TYPE BLDGS, AMMO STORAGE AREA WITH 2 REVEITED BLDGS. TWO 3-GUN AA POSITIONS. UNOCCUPIED. JUST N OF AFLD. ACFT--2 U/I SINGLE ENGINE		
IRAQ	3302N 04017E	RUTBA LANDING GROUND NATURAL SURFACE LANDING AREA APPROX 2,500 FT SQUARE. PROB SERVICEABLE. ACFT--NONE		
IRAQ	3413N 04120E	T-1 AFLD ACFT--NONE		
IRAQ	3310N 04122E	POSS LANDING GROUND APPROX 54 NM NW OF RUTBA. PROB ABANDONED.	0427	

25X1D

25X1D

25X1D

25X1D

25X1D
25X1B

25X9

TOP SECRET

25X11

Next 2 Page(s) In Document Exempt

TOP SECRET

25X1

COUNTRY	COORDINATE	INSTALLATION	B. E. NUMBER	
			WAC	TARGET
		[REDACTED]		25X9 25X1
JORD	3158N 03559E	AMMAN AFLD NE OF AMMAN. FAR OBLIQUE. [REDACTED]		
JORD	3220N 03517E	JENIN AFLD 2 NM NNW OF JENIN. ABANDONED. UNSERVICEABLE. ACFT--NONE [REDACTED]		25X1D
JORD	3152N 03528E	JERICHO AFLD NO ACFT OR ACTIVITY. [REDACTED]		25X1D
JORD	3152N 03513E	JERUSALEM AFLD 1 BITUMINOUS CONCRETE RUNWAY. ACFT--C-47. [REDACTED]		25X1D
JORD	3223N 03615E	MAFRAQ NEW AFLD N SIDE OF AL MAFRAQ. ASPHALT RUNWAY NW/SE 9,000 X 200 FT, PARALLEL TAXIWAY WITH 2 INNER LINKS, 11 HARDSTANDS, 7 HANGARS, APPROX 12 OTHER BLDGS. ACFT--NONE [REDACTED]		25X1D
LEBN	3349N 03529E	BEIRUT INTERNATIONAL AFLD FAR OBLIQUE. [REDACTED]		25X1D
LEBN	3343N 03553E	ESTABEL AFLD 8 NM SSW OF ZAHLAH, W OF BAYRUT-DIMASHQ ROAD 2 RUNWAYS, PERIMETER TAXIWAY, UNSERVICEABLE. APRONS, HARDSTANDS, REVETMENTS, DETERIORATED AFLD ABANDONED. NO ACFT. [REDACTED]		25X1D
LEBN	3318N 03534E	METULLA AFLD 19 NM E OF SUR (TYRE), JUST N OF LEBANON-IS- RAEL BORDER. NNW/SSE RUNWAY 3,500 X 150 FT, E/W RUNWAY 3,400 X 150 FT, PERIMETER TAXIWAY, ASPHALT PAVING. TWO APRONS, 6 HARDSTANDS, 10 ACFT REVETMENTS. INOPERATIVE. ACFT--NONE. [REDACTED]		25X1D

TOP SECRET

25X1

TOP SECRET

COUNTRY	COORDINATE	INSTALLATION	B. E. NUMBER	
			WAC	25X1A
LEBN	3352N 03500E	RIYAO AFLD JUST NW OF RIYAO, 24 NM E OF BAYRUT. NE/SW RUNWAY 5,800 X 180 FT, PERIMETER & LOOP TAXIWAYS, ASPHALT. THREE CONCRETE APRONS, 5 HARDSTANDS, 11 ACFT REVETMENTS, PROB SERVICE APRON. SMALL HANGAR, 2 LARGE 4-BAY HANGARS, APPROX 35 BKS/SUPPORT BLDGS, 5 REVETTED BLDGS. PROB LIMITED OPERATIONS CAPABILITY. ACFT--NONE		
LEBN	3403N 03610E	YAATE AFLD 3 NM NW OF BALABAKK, W OF HIMS-RIYAO RR. NE/SW RUNWAY 3,900 X 150 FT, E/W RUNWAY 3,700 X 150 FT, PERIMETER TAXIWAY, ALL ASPHALT, 2 APRONS, 6 HARDSTANDS, CONCRETE. 10 AIRCRAFT REVETMENTS. ALL FACILITIES UNSERVICEABLE, FIELD ABANDONED, NO ACTIVITY. ACFT--NONE		
SYRA	3558N 03647E	AFISSE NORTH AFLD ABANDONED, NO ACFT OR ACTIVITY.		
SYRA	3611N 03712E	ALEPPO AFLD ACFT--17 U/I SINGLE ENGINE.		
SYRA	3329N 03614E	DAMASCUS AFLD 4 NM SW OF DIMASHQ (DAMASCUS), SW OF MEZZE. ENE/WSW RUNWAY 8,360 X 200 FT ASPHALT AND CONCRETE. ESE/WNW RUNWAY 3,280 X 165 FT ASPHALT, CLOSED TO ACFT. ASPHALT APRON, 2 TAXIWAYS, 5 REVETMENTS, 4 HANGARS, 3 SHOP BLDGS, 20 BARRACKS, 15 OTHER BLDGS. U/G AMMO STORAGE NEAR SE END OF RUNWAY. RADAR, GUN POSITIONS, C-54 AND JET FIGHTER TYPE ACFT SUPPORT CAPABILITY. ACFT--12 FRESCO, 8 CRATE, 3 C-47, 2 HOUND, 27 T-6		25X1A
SYRA	3519N 04009E	DAYR AZ ZAWR AFLD NO ACFT OR ACTIVITY.		
SYRA	3517N 04011E	DAYR AZ ZAWR SOUTH AFLD 3 NM S OF DAYR AZ ZAWR. NATURAL SURFACE RUNWAY 8,000 X 150 FT, ESE/WNW. ACFT--NONE	0427	

TOP SECRET

TOP SECRET

25X11

COUNTRY	COORDINATE	INSTALLATION	B. E. NUMBER	
			WAC	TARGET
SYRA	3336N 03643E	DUMAYR AFLD NO ACFT. [REDACTED]		
SYRA	3507N 03643E	HAMA AFLD ACFT--9 FAGOT/FRESCO [REDACTED]		
SYRA	3612N 03735E	RASIN EL ABOUD AFLD ACFT--NONE [REDACTED]		
SYRA	3334N 03609E	SAHL ES SAHRA AFLD 7 NM NW OF DIMASHQ. 2 RUNWAYS, 1 WNW/ESE APPROX 5,500 X 150 FT ASPHALT, 1 NE/SW APPROX 2,200 X 150 FT NATURAL SURFACE. 2 LOOP TAXIWAYS, 2 APRONS, 8 HARDSTANDS, 20 REVETMENTS. ACFT--2 T-6 TYPE. [REDACTED]		
SYRA	3341N 03712E	SAYGAL AFLD 25 NM E OF DUMAYR AFLD. NE/SW NATURAL SURFACE RUNWAY APPROX 8,000 X 150 FT. TENT CAMP. ACFT--NONE [REDACTED] -ELECTRONICS & TELECOMMUNICATIONS-		
EGPT	3002N 03115E	COMMO STATION ON BLUFF JUST E OF CAIRO. 6 LATTICE TOWERS [REDACTED]	0447	
EGPT	3004N 03101E	COMMO STATION LARGE SITE 6 NM SE OF CAIRO/WEST AFLD. NUMEROUS BARRACKS--TYPE BLDGS, LARGE ADMIN BLDG, EXTENSIVE OPEN STORAGE. [REDACTED]	0447	
EGPT	3009N 03125E	COMMO STATION 2 NM NE OF CAIRO/INTERNATIONAL AFLD. [REDACTED]	0447	

TOP SECRET

25X1

TOP SECRET

COUNTRY	COORDINATE	INSTALLATION	B. E. NUMBER	
			WAC	TARGET
EGPT	3010N 03129E	COMMO STATION 6 NM ENE OF CAIRO/INTERNATIONAL AFLD. [REDACTED]	0447	
EGPT	3118N 03019E	RADAR SITE 5 NM SW OF ROSETTA. [REDACTED]	0447	
EGPT	3118N 03212E	RADAR STATION 5 NM WNW OF PORT SAID. 3 PARABOLIC ANTENNAS. 8 BARRACKS, 10 TENTS. [REDACTED]	0447	
EGPT	3112N 03000E	COMMO STATION 2 NM E OF ALEXANDRIA ON DAMANHUR ROAD. 6 LATTICE TOWERS. [REDACTED]	0448	
EGPT	2428N 03253E	RADAR SITE 3 NM NW OF KAWM UMBU. [REDACTED]	0544	
IRAQ	3327N 04335E	POSS ELECTRONICS SITE 5 NM NNE OF HABBANIYA AFLD. APPROX 15 BLDGS, 20 TENTS. PERIMETER FENCE. [REDACTED]	0427	
IRAQ	3317N 04408E	COMMO STATION 11 NM W OF BAGHDAD/WEST AFLD. LARGE CONTROL BLDG, 7 OTHER BLDGS, 20 TO 30 STICK MASTS. [REDACTED]	0427	
IRAQ	3318N 04415E	BAGHDAD RADIO STATION ABU GHURAIB APPROX 6 NM WSW OF BAGHDAD/WEST AFLD. 1 SMALL LATTICE-TYPE MAST, 50 STICK MASTS, 2 CONTROL BLDGS, 4 MAINTENANCE BLDGS. [REDACTED]	0427	25X1A
IRAQ	3318N 04418E	BAGHDAD RADIO STATION AERONAUTICAL 3 NM WSW OF BAGHDAD/WEST AFLD. CONTROL BLDG, MAINTENANCE BLDG, APPROX 15 STICK MASTS. [REDACTED]		

TOP SECRET

TOP SECRET

25X11

COUNTRY	COORDINATE	INSTALLATION	B. E. NUMBER	
			WAC	TARGET
IRAQ	3331N 04414E	RADAR SCHOOL AND TRAINING SITE 15 NM NW OF BAGHDAD. [REDACTED]	0427	
[REDACTED]				
JORD	3156N 03512E	COMMO STATION N OF RAM ALLAH. 3 LATTICE TOWERS, ADMIN BLDG, OTHER BLDGS, IN FENCED AREA. [REDACTED]	0447	
SYRA	3322N 03632E	POSS COMMO SITE 16 NM SE OF DIMASHQ, 0.5 NM W OF HIJANAH. [REDACTED]	0426	
SYRA	3326N 03618E	COMMO SITE 5 NM S OF DIMASHQ, APPROX 1 NM E OF RR. 2 BLDGS, POSS CONTROL, TRENCH-CONNECTED. APPROX 25 POLES. [REDACTED]	0426	
SYRA	3330N 03607E	COMMO STATION SW OF SABBOURA, 9 NM W OF DIMASHQ, LATTICE TOWER, 4 CONTROL BLDGS, MAINTENANCE BLDG. [REDACTED]	0426	
SYRA	3333N 03611E	COMMO STATION E OF SAHL ES SAHRA AFLD, 6 NM NW OF DIMASHQ. APPROX 6 POLES AND 1 CONTROL BLDG. [REDACTED]	0426	

TOP SECRET

25X11

~~TOP SECRET~~

COUNTRY	COORDINATE	INSTALLATION	B. E. NUMBER	
			WAC	TARGET
		-INDUSTRY-		
EGPT	2403N 03254E	INDUSTRIAL PLANT N PART OF ASWAN AFLD SITE, S OF ASWAN. PROB FERTILIZER PLANT, POSS STILL U/C. RAIL-SERVED	0447	
25X1D		[REDACTED]		
EGPT	2947N 03116E	EL TABBIN STEEL PLANT 4 NM SSW OF HELWAN. THERMAL POWER PLANT ON NILE R BANK. FURNACES AND OTHER ELEMENTS U/C.	0447	
25X1D		[REDACTED]		
EGPT	2954N 03227E	MINING U/I MINING SW OF SUEZ PORT FACILITIES ATAQAH	0447	
25X1D		[REDACTED]		25X1A
EGPT	3015N 03124E	ABU ZABAL EXPLOSIVES PLANT 6 NM N OF CAIRO/INTERNATIONAL AFLD.		
25X1D		[REDACTED]		
EGPT	3016N 03112E	PROB EXPLOSIVES PLANT 1 NM W OF QAHA.	0447	
25X1D		[REDACTED]		
EGPT	3035N 03147E	ORDNANCE DEPOT 16 NM W OF ABU SUWEIR AFLD. APPROX 600 BLDGS.	0447	
25X1D		[REDACTED]		
EGPT	2635N 03355E	MINING WADI SAFAJAH PHOSPHATE MINES. TUNNEL MINING, LOADING EQUIPMENT AND STOCKPILES ON BRANCHES OF MINE RR LEADING TO PORT SAFAJAH. SEVERAL GROUPS OF BLDGS. PROB ORE HANDLING/PROCESSING FACILITIES U/C. ROADS TO COAST AND PORT.	0544	
		[REDACTED]		25X1D
EGPT	2601N 03409E	MINING WADI KARIM AREA. AT LEAST 5 LOCATIONS SW OF AL QUSAYR ON RED SEA COAST. TUNNEL MINING. SEVERAL BLDG GROUPS. ORE CONCENTRATING AND LOADING EQUIPMENT. PART OF IT U/C. ROADS AND NARROW GAUGE RR FROM LOCATIONS TO PORT.	0544	
		[REDACTED]		25X1D

~~TOP SECRET~~

TOP SECRET

25X1

COUNTRY	COORDINATE	INSTALLATION	B. E. NUMBER	
			WAC	TARGET
EGPT	2605N 03406E	MINING WADI AMBAJI AREA, AT LEAST 3 LOCATIONS W OF AL QUSAYR ON RED SEA COAST. TUNNELS, POSS STRIP MINING, 1 BLDG GROUP, STOCKPILED ORE. RR AND ROADS FROM LOCATIONS TO PORT. [REDACTED]	0544	[REDACTED]
IRAQ	3316N 04424E	BAGHDAD PETROLEUM REFINERY DORA 4.5 NM SE OF BAGHDAD/WEST AFLD. 151 STORAGE TANKS, 2 COOLING TOWERS, 6 PROCESSING BLDGS, 2 MULTIPLE-BAY MAINTENANCE BLDGS, 5 ADMIN-TYPE BLDGS, HOUSING AREA IN SW PORTION. RAIL-SERVED, WITH 6-TRACK YARD. [REDACTED]	[REDACTED]	[REDACTED]
IRAQ	3320N 04412E	POSS EXPLOSIVES PLANT 3 NM NNW OF BAGHDAD ROYAL LANDING GROUND. LARGE SAWTOOTHED-ROOF BLDG, 10 OTHER BLDGS, OPEN REVETMENT, LARGE PT U/G STORAGE BUNKER. [REDACTED]	0427	[REDACTED]
[REDACTED]				
LEBN	3329N 03521E	SAYDA PETROLEUM PORT AND REFINERY [REDACTED]	0426	[REDACTED]
SYRA	3333N 03613E	DIMASHQ AMMO PLANT AL HAMI 3 NM E OF SAHL ES SAHRA AFLD. AREA CONTAINS 6 EXPLOSIVES PROCESSING BLDGS, 2 PROB EXPLOSIVES PROCESSING BLDGS, 37 STORAGE BLDGS, 2 ADMIN BLDGS, GARAGE, FIRING RANGE. [REDACTED]	[REDACTED]	[REDACTED]

TOP SECRET

25X1

TOP SECRET

COUNTRY	COORDINATE	INSTALLATION	B. E. NUMBER	
			WAC	TARGET
25X1B				
--MILITARY INSTALLATIONS--				
EGPT	2956N 03109E	PROB MILITARY TENT CAMP 3 NM SSE OF GREAT PYRAMIDS. 3 SMALL MOTOR POOLS. 30 TENTS.	0447	
25X1D				
EGPT	2958N 03106E	STORAGE AND CAMP AREAS 8 AREAS IN TWO GROUPS APPROX 8 NM WSW OF CAIRO, W OF GREAT PYRAMIDS. APPROX 200 TENTS, OPEN STORAGE. LARGE NUMBER OF VEHICLES.	0447	
25X1D				
EGPT	2958N 03118E	MILITARY GARRISON 2 NM E OF AL MAADI. APPROX 750 TENTS.	0447	
25X1D				
EGPT	2950N 03238E	GUN POSITIONS 9 NM SE OF SUEZ. TWO 4-GUN AA POSITIONS, UNOCCUPIED.	0447	
25X1D				
EGPT	2956N 03232E	GUN POSITIONS 1.5 NM SW OF SUEZ. 5 AA POSITIONS, OCCUPIED.	0447	
25X1D				
EGPT	2956N 03240E	BOMBING RANGE 8 NM ESE OF SUEZ.	0447	
25X1D				
EGPT	2957N 03231E	DEFENSE POSITIONS 2.5 NM SW OF SUEZ. TWO 4-GUN AA POSITIONS, ONE OCCUPIED, ONE UNOCCUPIED. 13 VEHICLES NEAR POSITIONS.	0447	
25X1D				

TOP SECRET

TOP SECRET

25X1

COUNTRY	COORDINATE	INSTALLATION	B. E. NUMBER	
			WAC	TARGET
EGPT	3000N 03115E	GUN POSITION 2 NM N OF AL MAADI. ONE 4-GUN AA POSITION, OCCUPIED.	0447	
25X1D		[REDACTED]		
EGPT	3001N 03105E	MILITARY GARRISON APPROX 4 NM NW OF GREAT PYRAMIDS. TENT CAMP.	0447	
25X1D		[REDACTED]		25X1A
EGPT	3004N 03118E	CAIRO ARMY BKS & SCHOOLS ABBASSIA		
25X1D		[REDACTED]		
EGPT	3008N 03126E	CAIRO MUNITIONS PLANT HUCKSTEP		
25X1D		[REDACTED]		
EGPT	3009N 03127E	CAIRO ARMY BARRACKS CAMP HUCKSTEP		
25X1D		[REDACTED]		
EGPT	3034N 03155E	MILITARY GARRISON W OF ABU SUWEIR AFLD. FROM 3148 TO 3202E.		
		[REDACTED]		
				25X1D
EGPT	3000N 03231E	SUEZ ARMY GARRISON NW 2 NM NW OF SUEZ. APPROX 250 BLDGS.		
25X1D		[REDACTED]		
EGPT	3002N 03236E	MILITARY GARRISON 2.5 NM ESE OF SHALLUFA AFLD. SEVERAL BARRACKS, 20 TENTS, 29 VEHICLES.	0447	
		[REDACTED]		25X1D
EGPT	3008N 03228E	BOMBING RANGE 3 NM NW OF SHALLUFA AFLD. LARGE CROSS, 11 PLANE SILHOUETTES	0447	
25X1D		[REDACTED]		
EGPT	3011N 03227E	JUNAYFAH MILITARY INSTALLATION 5 NM SW OF KABRIT AFLD, 5 NM W OF SHANDUR.	0447	
25X1D		[REDACTED]		

TOP SECRET

25X1

TOP SECRET

COUNTRY	COORDINATE	INSTALLATION	B. E. NUMBER	
			WAC	TARGET
EGPT	3017N 03220E	LARGE MILITARY SUPPLY DEPOT BETWEEN FAYID AND KASFAREET AFLDS, S OF GREAT BITTER LAKE. APPROX 1,300 BLDGS, OPEN STORAGE AREAS, SEVERAL FIRING RANGES, COMMO STATION.	0447	
25X1D		[REDACTED]		
EGPT	3118N 03004E	MILITARY INSTALLATIONS ON ABU QIR ALEXANDRIA AA SCHOOL AL MAMURAH, TRAINING AREA, AMMO STORAGE, APPROX 60 BLDGS, APPROX 75 TENTS, SEVERAL VEHICLES.	0447	
25X1D		[REDACTED]		
EGPT	3105N 03336E	POSS MILITARY STORAGE POSS LARGE STORAGE AREA 10 NM WSW OF AL ARISH APPROX 100 REVETMENTS, ROAD-SERVED	0447	
		[REDACTED]		25X1D
EGPT	3107N 03347E	MILITARY GARRISON AT AL ARISH. 7 POSS FIELD ARTILLERY PIECES, NUMEROUS VEHICLES.	0447	
25X1D		[REDACTED]		
EGPT	3115N 03414E	MILITARY GARRISON AT ESH SHUUTH, 3 NM S OF RAFAH. PART CLOUDS.	0447	
25X1D		[REDACTED]		
EGPT	3124N 03427E	MILITARY GARRISON 7 NM S OF GAZA. OBLIQUE	0447	
25X1D		[REDACTED]		
EGPT	3053N 02934E	MILITARY GARRISON SE OF BURJ AL ARAB. APPROX 100 TENTS. 11 VEHICLES.	0448	
25X1D		[REDACTED]		25X1A
EGPT	3109N 02947E	ALEXANDRIA DEF BATTERY DEKHEILA N OF DEKHEILA AFLD. ONE 4-GUN AA POSITION, UNOCCUPIED.		
25X1D		[REDACTED]		
EGPT	3113N 02957E	ALEXANDRIA ARMY BKS & HQ M PASHA APPROX 130 VEHICLES.		
25X1D		[REDACTED]		

TOP SECRET

TOP SECRET

25X1

COUNTRY	COORDINATE	INSTALLATION	B. E. NUMBER	
			WAC	TARGET
EGPT	2405N 03257E	MILITARY BARRACKS AND STORAGE AREAS NE AND SE OF ASWAN. [REDACTED]	0544	
IRAQ	3255N 03944E	MILITARY CAMP NW OF H-3 AFLD. 12 ARTILLERY PIECES, NUMEROUS TENTS AND VEHICLES. [REDACTED]	0427	
IRAQ	3258N 04008E	MILITARY CAMP 9 NM SW OF RUTBA. 8 ARTILLERY PIECES, NUMEROUS TENTS AND VEHICLES. [REDACTED]	0427	
IRAQ	3201N 04453E	POSS TRAINING AREA 2 NM NW OF AD DIWANIYA. SEVERAL REVETMENTS, UNOCCUPIED. TRACK ACTIVITY. [REDACTED]	0427	
IRAQ	3229N 04425E	MILITARY GARRISON JUST NE OF HILLA. 30 BARRACKS. [REDACTED]	0427	
IRAQ	3242N 04423E	MILITARY GARRISON 3 NM NW OF KHAN MAHAWIL. APPROX 60 BARRACKS. [REDACTED]	0427	
IRAQ	3320N 04346E	MILITARY CAMPS 3 TENT CAMPS AT AL FALLUJA--ONE E OF TOWN, TWO W OF RIVER & S OF ROAD. ARTY & VEHICLES. [REDACTED]	0427	
IRAQ	3322N 04337E	MILITARY CAMP 2 NM E OF HABBANIYA AFLD. [REDACTED]	0427	
IRAQ	3317N 04428E	BAGHDAD ARMY CAMP RASHID 5 NM SE OF BAGHDAD, JUST W OF RASHID AFLD. 33 BARRACKS, 235 STORAGE-TYPE BLDGS, 52 ADMIN-TYPE BLDGS, 1 LARGE QUONSET-TYPE BLDG, 1 LARGE SAWTOOTHED-ROOF BLDG, 1 SMALL SAW- TOOTHED ROOF BLDG. [REDACTED]		

25X1A

TOP SECRET

25X1

TOP SECRET

COUNTRY	COORDINATE	INSTALLATION	B. E. NUMBER	
			WAC	TARGET
IRAQ	3318N 04414E	MILITARY INSTALLATION 6 NM WSW OF BAGHDAD/WEST AFLD. 20 BARRACKS, 19 STORAGE BLDGS, 12 ADMIN-TYPE BLDGS, 14 MAINTENANCE-TYPE BLDGS. [REDACTED]	0427	
IRAQ	3318N 04420E	MILITARY CAMP APPROX 2 NM W OF BAGHDAD/WEST AFLD. [REDACTED]	0427	25X1A
IRAQ	3318N 04422E	BAGHDAD ARMY CAMP WASHASH 1 NM S OF BAGHDAD WEST AFLD. [REDACTED]	[REDACTED]	[REDACTED]
IRAQ	3345N 04440E	MILITARY GARRISON AT BAQUBAH. [REDACTED]	0427	
IRAQ	3159N 04455E	MILITARY INSTALLATION ON S SIDE OF AD DIWANIYAH, ADJOINING AFLD. [REDACTED]	0445	25X9



TOP SECRET

TOP SECRET

COUNTRY	COORDINATE	INSTALLATION	B. E. NUMBER	
			WAC	TAR
				25X9
JORD	3210N 03516E	MILITARY BARRACKS ON NABLUS-JERUSALEM ROAD NEAR HUWWARA.	0426	
25X1D				
JORD	3215N 03522E	MILITARY CAMP 6 NM NE OF NABULUS, 5 NM S OF TUBAS. 30 TENTS, 27 TRUCKS.	0426	
25X1D				
JORD	3139N 03507E	MILITARY CAMP 9 NM SW OF JERUSALEM.	0447	
25X1D				
JORD	3150N 03514E	MILITARY CAMP 3 NM N OF JERUSALEM, E OF AIRPORT ROAD. APPROX 100 VEHICLES, 75 TENTS.	0447	
25X1D				
LEBN	3333N 03541E	MILITARY CAMP 1 NM W OF AL QARUN, FAR OBLIQUE.	0426	
25X1D				
SYRA	3307N 03549E	AL QUNAYTIRAH MILITARY INSTALLATIONS 6 MILITARY AREAS IN & NEAR AL QUNAYTIRAH.	0426	
25X1D				
SYRA	3326N 03616E	GUN POSITION SE OF DARAYYA, 4.5 NM SSW OF DIMASHQ, ONE 4-GUN AA POSITION, OCCUPIED, WITH CENTRAL FIRE CONTROL, INTERCONNECTING TRENCHES. POSS LIGHT WEAPON POSITIONS ON PERIMETER OF SITE.	0426	
25X1D				
SYRA	3328N 03605E	DIMASHQ ARMY BARRACKS QATANA CENTERED 2.5 NM N OF QATANA, 11 NM WSW OF DIMASHQ. CAMP DIVIDED INTO NE GROUP WITH ONE STORAGE AREA & 3 BARRACKS AREAS, & SW GROUP WITH 4 BARRACKS AREAS, AMMO STORAGE E OF CAMP	0426	
25X1D				

TOP SECRET

TOP SECRET

25X1

COUNTRY	COORDINATE	INSTALLATION	S. E. NUMBER	
			WAC	TARGET
SYRA	3328N 03637E	MILITARY GARRISON 12 NM SW OF AD DUMAYR. 30 BARRACKS, 40 ARTY PIECES, 25 VEHICLES.	0426	
25X1D		[REDACTED]		25X1A
SYRA	3329N 03612E	DIMASHQ ARMY BARRACKS SOUTHWEST 1 NM W OF DAMASCUS AFLD. 91 BARRACKS, 26 STORAGE BLDGS, 7 REVELMENTS. AREA TRENCHED.		
25X1D		[REDACTED]		
SYRA	3330N 03615E	DIMASHQ AMMO DEPOT & ORDNANCE PK MEZZE W SIDE OF MEZZE, 2 NM W OF DIMASHQ. 23 REVEL- TED BLDGS, 20 OTHER BLDGS, PERIMETER FENCE.		
25X1D		[REDACTED]		
SYRA	3332N 03612E	AMMO STORAGE 2.3 NM SE OF SAHL ES SAHRA AFLD. 18 REVELTED STORAGE BLDGS, 39 NON-REVELTED STORAGE BLDGS, 23 LARGE REVELMENTS, NUMEROUS STORAGE PITS ALONG FOOT OF NEARBY HILLS.		
25X1D		[REDACTED]		
SYRA	3333N 03619E	DIMASHQ ARMY BARRACKS QABUN 2.5 NM NNE OF DIMASHQ, JUST N OF QABUN. 46 QUONSET-TYPE BLDGS, 30 SUPPORT/SUPPLY-TYPE BLDGS, 10 VEHICLE SHEDS, 3 BARRACKS.		
25X1D		[REDACTED]		
SYRA	3333N 03622E	DIMASHQ ARMY ORDNANCE DEPOT HARASTA 4 NM NE OF CITY, 0.5 NM SE OF HARASTA, E OF ROAD & DITCH. 4 HEAVY EQUIPMENT SHOP BLDGS, 4 LARGE WAREHOUSES, 15 OTHER WAREHOUSES.		
25X1D		[REDACTED]		
SYRA	3334N 03617E	AMMO STORAGE 0.5 NM W OF MARABA, 4 NM N OF DIMASHQ. 11 REVELTED BLDGS.	0426	
25X1D		[REDACTED]		
SYRA	3334N 03622E	MILITARY GARRISON 1 NM N OF HARASTA, N OF DIMASHQ. 13 BARRACKS.	0426	
25X1D		[REDACTED]		

TOP SECRET

25X1

TOP SECRET

COUNTRY	COORDINATE	INSTALLATION	B. E. NUMBER	
			WAC	TARGET
SYRA	3338N 03641E	AD DUMAYR MILITARY INSTALLATION JUST NW OF AD DUMAYR. 16 BARRACKS. [REDACTED]	0426	25X1A
SYRA	3340N 03633E	AL QUTAYFAH AMMO DEPOT 4 NM SW OF AL QUTAYFAH, 16 NM NE OF DIMASHQ. 70 EARTH-COVERED AMMO BUNKERS RECESSED INTO SIDE OF HILL, 31 SMALL BLDGS. NUMEROUS DIS- PERSED BUNKERS & TRENCHES. ROAD-SERVED. [REDACTED]		
SYRA	3344N 03636E	AL QUTAYFAH RECRUIT TRAINING CENTER N OF AL QUTAYFAH, E OF DIMASHQ-NABAK ROAD. APPROX 50 BLDGS--BKS, ADMIN, SUPPORT/SUPPLY. [REDACTED]		
SYRA	3346N 03636E	MILITARY AREA N OF AL QUTAYFAH, W OF DIMASHQ-NABAK ROAD. U/I EQUIPMENT IN SEVERAL GROUPS OF UNITS. [REDACTED]	0426	
SYRA	3403N 03643E	MILITARY CAMP 2 NM N OF NABAK, W OF DIMASHQ-HIMS ROAD. LARGE ADMIN BLDG, 75 BARRACKS, 9 SUPPORT/ SUPPLY BLDGS, 3 VEHICLE SHEDS. [REDACTED]	0426	
SYRA	3533N 03545E	GUN POSITION 3 NM N OF AL LADHIQIYAH. ONE 4-GUN AA POSITION, OCCUPIED. [REDACTED]	0426	25X1A
		-NAVAL INSTALLATIONS-		
EGPT	3112N 02954E	ALEXANDRIA NAVAL BASE AND HEADQUARTERS SHIP COUNT--6 SUBMARINES, 2 DESTROYERS, 3 MERCHANT SHIPS, 1 PATROL FRIGATE, 12 PT BOATS [REDACTED]		
		-PORTS AND HARBORS-		
EGPT	2952N 03228E	SUEZ PORT FACILITIES ADABIYA 12 PORTAL CRANES ON MOLE, 10 REVETMENTS [REDACTED]		25X1D

TOP SECRET

TOP SECRET

25X1A

COUNTRY	COORDINATE	INSTALLATION	B. E. NUMBER	
			WAC	TARGET
EGPT	3112N 02954E	ALEXANDRIA PORT AREA SHIP COUNT--2 DESTROYERS (EX-BRITISH Z CLASS) 3 PATROL FRIGATES, 30 CARGO/PASSENGER VESSELS [REDACTED]		25X1A
EGPT	2644N 03356E	PORT SAFAJA MINOR PORT FACILITIES PHOSPHATE ORE LOADING PIER, COVERED, FOR MECHANIZED LOADING AT END BERTH, WITH BERTHED SIDES. ORE HANDLING EQUIPMENT ON SHORE PARTLY U/G, SUPPLIED BY MINE RR FROM S, ROADS FROM S, W, AND N. LONG, BERTHED WHARF FOR GENERAL CARGO. NO VESSELS IN PORT. [REDACTED]	25X1D	
EGPT	2606N 03417E	AL QUSAYR MINOR PORT FACILITIES PHOSPHATE ORE PORT FOR WADI KARIM AND WADI AMBAJI MINING AREAS NEARBY. ORE VESSEL CROSS- BERTHED AT OFFSHORE PIER, LOADING BY TELFER LINE FROM ORE HANDLING EQUIPMENT ON SHORE. 2 VESSELS IN ROADSTEAD. LONG, NARROW T-HEAD PIER IN GENERAL CARGO AREA, PROB SERVES LIGHTERS. [REDACTED]	0544	
EGPT	2713N 03351E	HURGHADA MINOR PORT FACILITIES OPEN ROADSTEAD, JETTIES, SEVERAL POL TANKS. OILFIELD AND POL TANK GROUP 2 NM NW OF PORT. [REDACTED]	0544	
IRAQ	3232N 04413E	HINDIYAH TUWAIL [REDACTED]	0427	25X9
[REDACTED]				
SYRA	3511N 03557E	BANIYAS PETROLEUM PORT [REDACTED]		25X1A
SYRA	3532N 03545E	AL LADHIQIYAH PETROLEUM PORT AL RAMAL ON SHORE, 1.5 NM N OF GENERAL PORT. 16 POL TANKS COMPLETED. PROB NO BERTHING OR BUNKERING FACILITIES. [REDACTED]	0426	

25X1A

TOP SECRET

COUNTRY	COORDINATE	INSTALLATION	B. E. NUMBER	
			WAC	TARGET
25X1B		-STORAGE FACILITIES, GENERAL-		
		[REDACTED]		
EGPT	3100N 02949E	STORAGE AREA SE OF AL AMIRIYAH.	0448	
25X1D		[REDACTED]		25X1A
IRAQ	3242N 04416E	QARYAT SADDAT AL HINDIYAH PET STORAGE		[REDACTED]
25X1D 25X1B		[REDACTED]		
		[REDACTED]		
IRAQ	3317N 04411E	EXPLOSIVES STORAGE AREA 1.5 NM WNW OF BAGHDAD ROYAL LANDING GROUND. PROB SHELL-LOADING FACILITY ASSOCIATED WITH STORAGE. 7 STORAGE BLDGS, 14 OTHER BLDGS, 6 LARGE SEMI-BURIED STORAGE BUNKERS.	0427	
25X1D		[REDACTED]		
IRAQ	3322N 04429E	STORAGE AREA 4 NM NE OF BAGHDAD. 8 STORAGE BLDGS.	0427	
25X1D		[REDACTED]		
IRAQ	3322N 04432E	EXPLOSIVES STORAGE AREA 2 NM SW OF HABBANIYA AFLD. 24 REVETTED STORAGE BLDGS.	0427	
		[REDACTED]		25X1D
IRAQ	3157N 04454E	EXPLOSIVES STORAGE AREA 2.5 NM S OF AD DIWANIYAH. 7 LARGE SEMI-BURIED BUNKERS. AREA PROB ACTIVE.	0445	
25X1D		[REDACTED]		

TOP SECRET

TOP SECRET

25X1

COUNTRY	COORDINATE	INSTALLATION	S. E. NUMBER	
			WAC	TAR
				25X0
SYRA	3338N 03630E	POL STORAGE 9 NM W OF AD DUMAYR. 13 STORAGE TANKS. [REDACTED]	0426	
25X1D		--TRANSPORTATION--		25X1A
EGPT	2402N 03252E	ASWAN DAM HWY BR A LOCKS NILE RIVER [REDACTED]		
25X1D				
EGPT	2405N 03257E	ASWAN RR YARDS STATION AND YARDS IN CITY, TERMINAL YARDS 5 NM S OF CITY, YARDS AND SHOPS WITH TURNABLE AND VEHICLE RAMP TO FERRY N OF CITY. CAR STORAGE IN YARD AND SPUR E OF MAIN LINE FROM POINT 1 NM N OF CITY. [REDACTED]		
25X1D				
IRAQ	3326N 04315E	AR RAMADI DAM A HWY BR OV WARRAH INLET APPROX 300 FT LONG. [REDACTED]		
25X1D				
IRAQ	3319N 04422E	BAGHDAD RR STATION YARDS A SHOPS WEST [REDACTED]		
25X1D				
IRAQ	3319N 04422E	BAGHDAD RR CAR REPAIR PLANT NW OF BAGHDAD/WEST AFLD. 2 LARGE ASSEMBLY SHOPS, 6 SMALL REPAIR SHOPS, 6 WAREHOUSES, 2 ADMIN-TYPE BLDGS. LARGE VOLUME OF OPEN		

TOP SECRET

25X1

~~TOP SECRET~~

COUNTRY	COORDINATE	INSTALLATION	B. E. NUMBER	
			WAC	TARGET
25X1D		STORAGE SE OF MAIN AREA. [REDACTED]		25X1A
IRAQ	3321N 04423E	BAGHDAD RR STATION YARDS & SHOPS NORTH [REDACTED]		
25X1D		URBAN AREAS		
EGPT	2606N 03417E	AL QUSAYR MINOR PORT SERVING PHOSPHATE MINES. ORE LOAD- ING PIER AND GENERAL CARGO LIGHTERAGE. MINE RR TERMINAL, YARDS, SHOPS, SERVICE AREA. ORE PROCESSING AND HANDLING EQUIPMENT, COMMO STATION. RR AND ROADS INLAND TO MINES.		
25X1D		[REDACTED]		
EGPT	3110N 02953E	ALEXANDRIA (AL ISKANDARIYAH) [REDACTED]		
25X1D		[REDACTED]		
EGPT	2517N 03232E	ASNA ON LEFT BANK OF NILE R, 30 NM S OF LUXOR.		
25X1D		[REDACTED]		
EGPT	2405N 03257E	ASWAN [REDACTED]		
25X1D		[REDACTED]		
EGPT	3002N 03113E	CAIRO (AL QAHIRAH) [REDACTED]		
25X1D		[REDACTED]		
EGPT	2425N 03256E	DARAW [REDACTED]	0544	
25X1D		[REDACTED]		
EGPT	3130N 03428E	GAZA (GHAZZAH) [REDACTED]	0447	25X1D
EGPT	2713N 03350E	HURGHADA [REDACTED]	0544	25X1D

~~TOP SECRET~~

TOP SECRET

25X1

COUNTRY	COORDINATE	INSTALLATION	B. E. NUMBER	
			WAC	TARGET
EGPT	2458N 03252E	IDFU [REDACTED]	0544	
25X1D				25X1A
EGPT	3036N 03215E	ISMAILIA [REDACTED]		
25X1D				
EGPT	2428N 03256E	KAWM UMBU [REDACTED]		
25X1D				
EGPT	2541N 03239E	LUXOR [REDACTED]		
25X1D				
EGPT	3116N 03219E	PORT SAID (BUR SAID) SHIP COUNT--5 TANKERS, 13 CARGO VESSELS, 2 FLOATING DRYDOCKS, NUMEROUS SMALL CRAFT. [REDACTED]		
25X1D				
EGPT	2958N 03233E	SUEZ (ES SUWEIS) [REDACTED]		
25X1D				
IRAQ	3154N 04429E	ABU SUKHAYR [REDACTED]		
25X1D				
IRAQ	3158N 04455E	AD DIWANIYAH [REDACTED]		
25X1D				
IRAQ	3204N 04515E	AFAK [REDACTED]		
25X1D				
IRAQ	3320N 04346E	AL FALLUJAH [REDACTED]		
25X1D				
IRAQ	3222N 04439E	AL HASHIMIYAH [REDACTED]	0427	
25X1D				

TOP SECRET

25X1

TOP SECRET

25X1

COUNTRY	COORDINATE	INSTALLATION	B. E. NUMBER	
			WAC	25X1A
IRAQ	3229N 04425E	AL HILLAH [REDACTED]		
IRAQ	3242N 04416E	AL HINDIYAH [REDACTED]		
IRAQ	3214N 04422E	AL KIFL [REDACTED]		
IRAQ	3247N 04418E	AL MUSAYYIB [REDACTED]		
IRAQ	3159N 04420E	AN NAJAF [REDACTED]		
IRAQ	3325N 04317E	AR RAMADI [REDACTED]		
IRAQ	3157N 04436E	ASH SHAMIYAH [REDACTED]		
IRAQ	3321N 04425E	BAGHDAD [REDACTED]		
IRAQ	3345N 04438E	BAQUBAH [REDACTED]		
IRAQ	3236N 04402E	KARBALA [REDACTED]		
IRAQ	3336N 04236E	KUBAISA [REDACTED]	0427	

25X1D


TOP SECRET

25X1

TOP SECRET

25X

COUNTRY	COORDINATE	INSTALLATION	B. E. NUMBER	
			WAC	TARGET
IRAQ	3143N 04458E	QAWAM AL HAMZAH	0445	
25X1D		[REDACTED]		
IRAQ	3302N 04017E	RUTBA	0427	
25X1D		[REDACTED]		25X9



JORD	3157N 03556E	AMMAN		[REDACTED]
25X1D		FAR OBLIQUE.		25X1A
		[REDACTED]		
JORD	3204N 03608E	AZ ZARQA	0426	
25X1D		FAR OBLIQUE.		25X1A
		[REDACTED]		
LEBN	3353N 03530E	BAYRUT		[REDACTED]
25X1D		[REDACTED]		
LEBN	3322N 03535E	MARJ UYUN	0426	
25X1D		[REDACTED]		

TOP SECRET

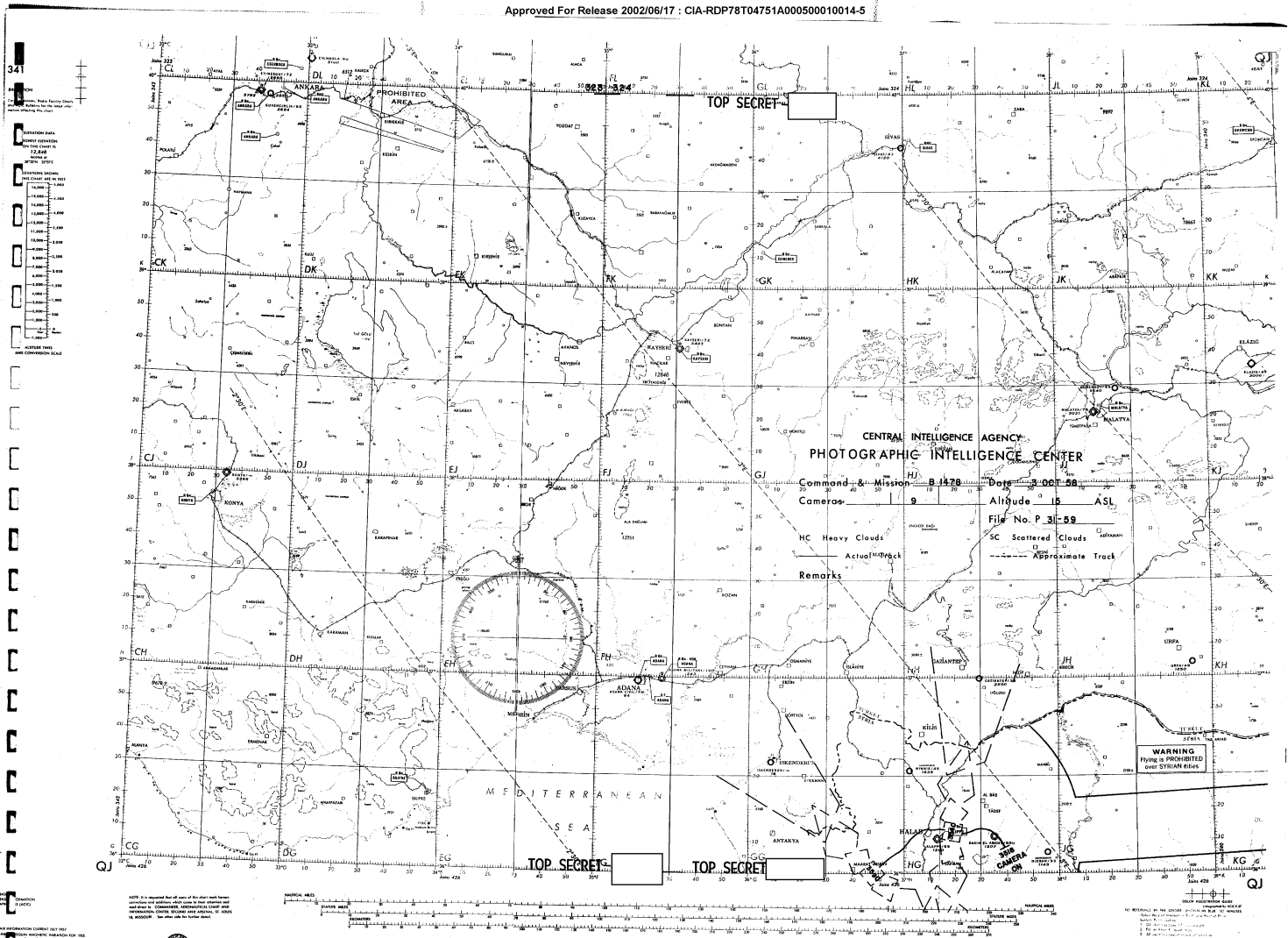
25X

TOP SECRET

COUNTRY	COORDINATE	INSTALLATION	B. E. NUMBER	
			WAC	BASE
LEBN	3333N 03522E	SAYDA		
25X1D				
SYRA	3531N 03547E	AL LADHIQIYAH (LATAKIA)		
25X1D				
SYRA	3344N 03637E	AL QUTAYFAH		
25X1D				
SYRA	3520N 04009E	DAYR AZ ZAWR		
25X1D				
SYRA	3330N 03615E	DIMASHQ (DAMASCUS)		
25X1D				
SYRA	3335N 03624E	DUMA		
25X1D				
SYRA	3612N 03710E	HALAB (ALEPPO)		
25X1D				
SYRA	3508N 03645E	HAMAH		
25X1D				
SYRA	3445N 03645E	HIMS (HOMS)		
25X1D				
SYRA	3401N 03644E	NABAK		
25X1D				

TOP SECRET

Next 2 Page(s) In Document Exempt



341

25X1

25X1

25X1

3

NOTE: It is required that all users of this chart with their own copies of this chart should be kept up to date by the user. Corrections, amendments, and other information should be obtained from the publisher. The user should refer to the publisher's information for the latest edition.

FOR THE AIRCRAFT INDUSTRY AND THE AIRCRAFT OPERATOR

FOR THE AIRCRAFT INDUSTRY AND THE AIRCRAFT OPERATOR

FOR THE AIRCRAFT INDUSTRY AND THE AIRCRAFT OPERATOR

WORLD AERONAUTICAL CHART

ISKENDERUN GULF

341

25X1

Approved For Release 2002/06/17 : CIA-RDP78T04751A000500010014-5

Next 1 Page(s) In Document Exempt


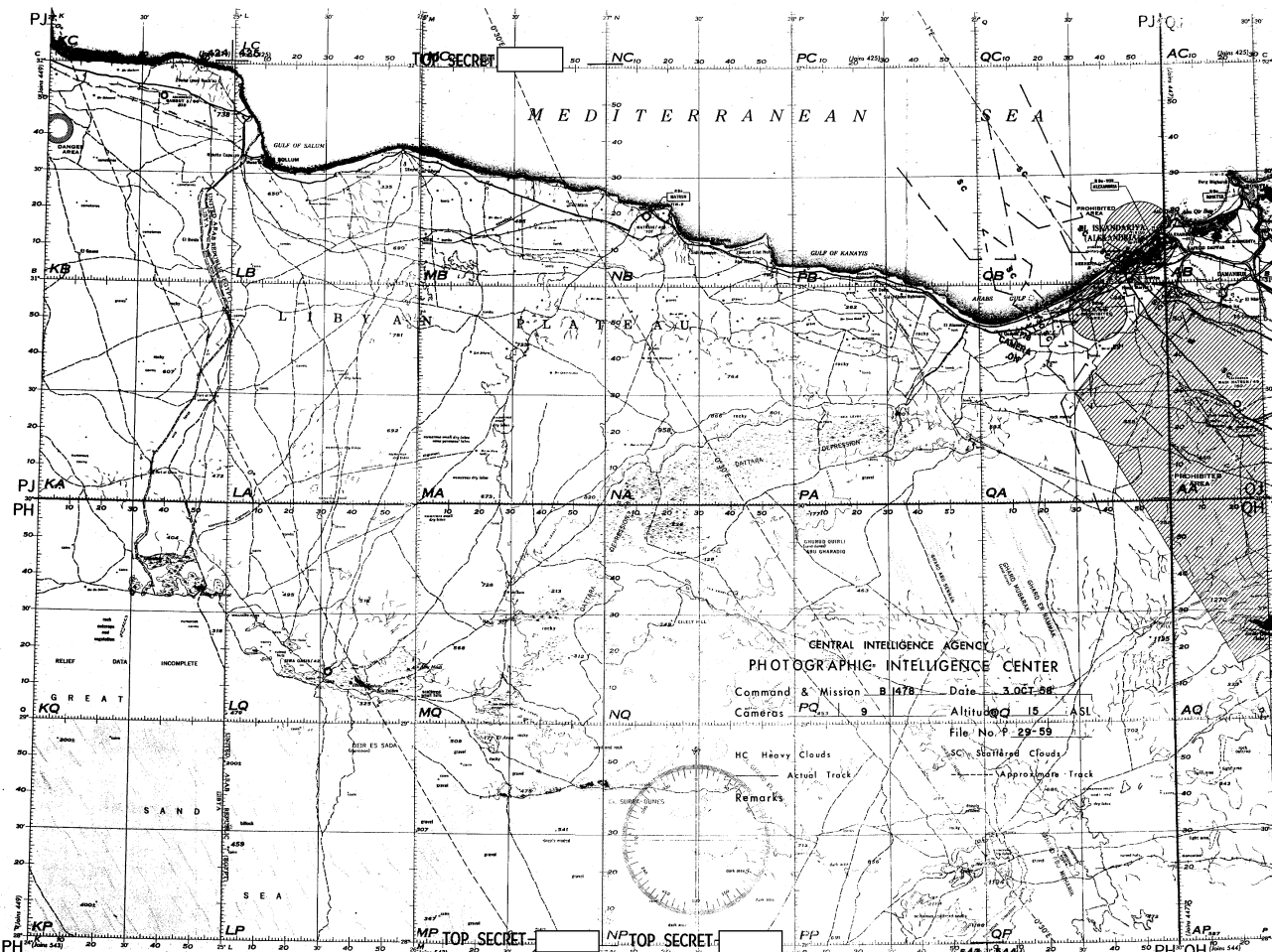
Approved For Release 2002/06/17 : CIA-RDP78T04751A000500010014-5

25X1

Approved For Release 2002/06/17 : CIA-RDP78T04751A000500010014-5

Next 1 Page(s) In Document Exempt

Approved For Release 2002/06/17 : CIA-RDP78T04751A000500010014-5



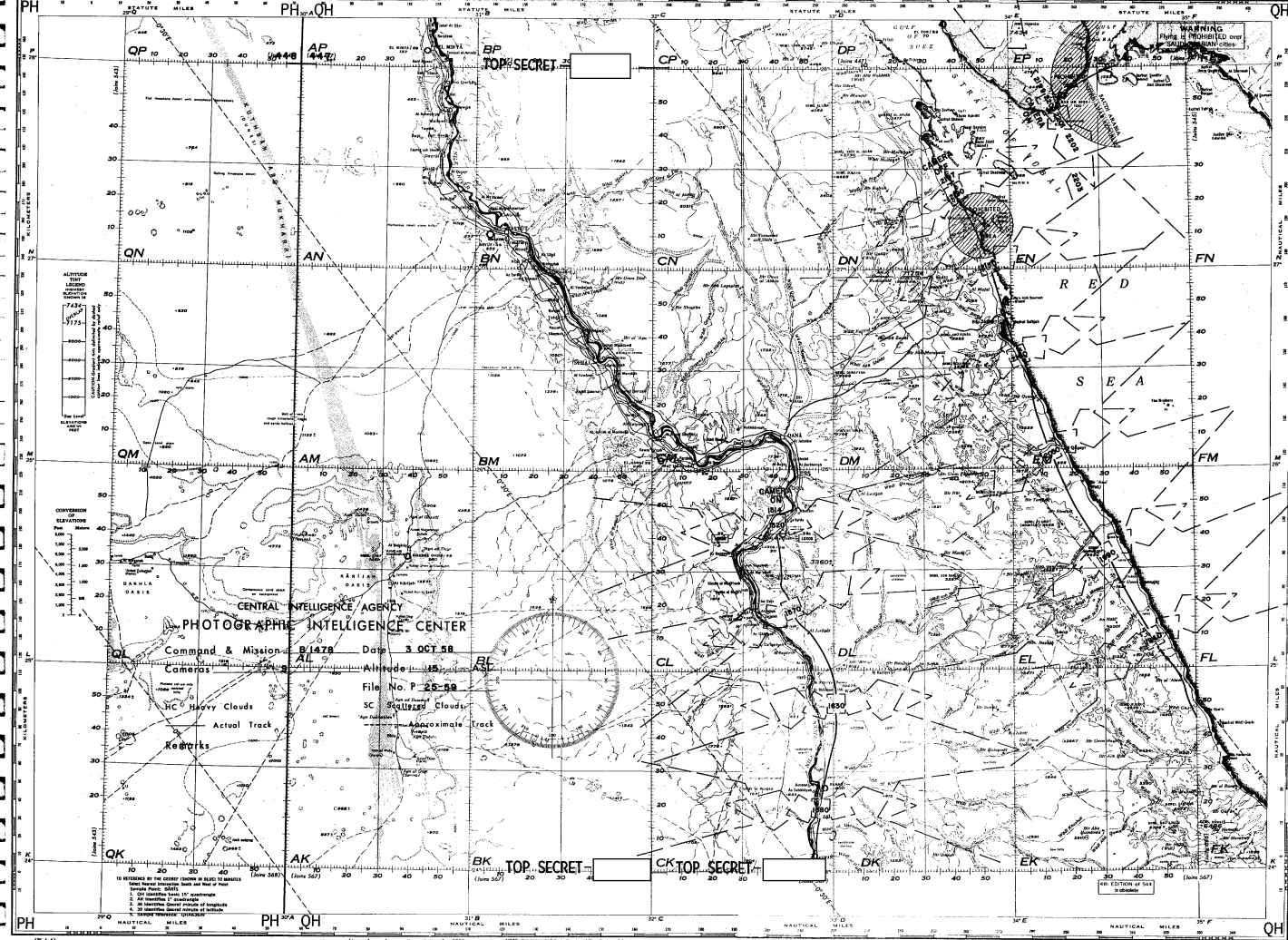
WORLD AERONAUTICAL CHART

LIBYAN PLATEAU (448)

(544) STRAIT OF JUBAL

WORLD AERONAUTICAL CHART

(544)



(544)

STRAIT OF JUBAL (544)
SUDAN ARABIA - UNITED ARAB REPUBLIC

TOP SECRET

25X1

TOP SECRET