

No. Pages : 35

TOP SECRET

COPY NO.: 45

25X1

MISSION COVERAGE SUMMARY

MISSION C 6046

5 NOVEMBER 1959




VITAL RECORDS COPY

PIC/MCS-5/60

APRIL 1960


Declass Review by NIMA/DOD



25X1

CENTRAL INTELLIGENCE AGENCY

PHOTOGRAPHIC INTELLIGENCE CENTER



25X1

TOP SECRET

WARNING

This material contains information affecting the National Defense of the United States within the meaning of the espionage laws, Title 18, USC, Secs. 793 and 794, the transmission or revelation of which in any manner to an unauthorized person is prohibited by law.

PIC/MCS 5/60
April 1960

MISSION COVERAGE SUMMARY

Mission C 6046
5 November 1959

Summary of Coverage

Mission C 6046, flown 5 November 1959, covered parts of China and Tibet. In China, the Kun-ming area of Yunnan from near the North Vietnam border north to the Szechuan border, the Burma Road area west of Erh Hai (Lake) in western Yunnan, and portions of Sikang and Tsinghai west from the great bend of the Huang Ho (Yellow River) were covered. In Tibet, the Lhasa area and portions of routes north and east into China were covered. Plots of this coverage follow the text of this report.

Quality

Quality of photo images for PI ranges from good to poor. There was cloud cover over parts of Yunnan, but haze, obliquity and great contrasts in relief and in reflected light are chief downgrading factors.

Map References

USAF World Aeronautical Charts. 1:1,000,000
435 Amne Machin Range
436 Ipi Pass
437 Kyi River
496 Tien Lake
555 Lake Erh
616 Red River

Categories

Information is listed by categories, as shown in the Table of Contents. Arrangement within categories is as follows: Airfields and Urban Areas -- alphabetically by (1) country and (2) city or installation; all other categories -- by (1) country, (2) WAC number, and (3) degree square. An index of geographic names follows the text.

Coordinates

Reference to each item by a single pair of coordinates is a matter of convenience in data recall. The coordinates used for reference are those of the southwest corner of the one-minute square in which the item occurs. An exception is made in referring to certain targets, such as roads, where the coordinates of the approximate midpoint are listed in the heading and additional coordinates may be cited in the description if they are needed.

PIC/MCS-5/60

TABLE OF CONTENTS

	<u>Page No.</u>
Airfields	1
Electronics and Telecommunications	2
Industry	3
Military Installations	6
Storage Facilities, General	10
Transportation	11
Urban Areas	19
Miscellaneous	24
Geographic Index	26
Plots	

~~TOP SECRET~~ [REDACTED]

COUNTRY	COORDINATE	INSTALLATION	B. E. NUMBER	
			WAC	TARGET
		-AIRFIELDS-		25X1A
CHIN	2536N 10350E	<p>CHAN-I AFLD</p> <p>PROB INACTIVE. RUNWAY PROB SERVICEABLE. FAR OBLIQUE.</p> <p>[REDACTED]</p>		25X1D
CHIN	2451N 10247E	<p>CHENG-KUNG AFLD</p> <p>2.5 NM S OF CHENG-KUNG, 12.5 NM SSE OF KUN-MING. ABANDONED, INACTIVE. TRACKS SHOW NE END OF NE/SW RUNWAY USED FOR DRIVER TRAINING.</p> <p>[REDACTED]</p>	25X1D	
CHIN	2500N 10249E	<p>KAN-HAI-TZE AFLD</p> <p>ABANDONED. SITE USED FOR MILITARY BARRACKS.</p> <p>[REDACTED]</p>		
CHIN	2500N 10245E	<p>KUN-MING AFLD</p> <p>NEW NNE/SSW RUNWAY, CONCRETE, APPROX 8,500 X 200 FT. OLD NNE/SSW RUNWAYS ABANDONED FOR NEW RUNWAY CONSTRUCTION. SSW END OF RWY STILL U/C ACFT--2 CRATE, 1 CAR</p> <p>[REDACTED]</p>		
CHIN	2452N 10421E	<p>LO-PING AFLD</p> <p>ABANDONED, OVERGROWN WITH VEGETATION.</p> <p>[REDACTED]</p>		
CHIN	2500N 10338E	<p>LU-LIANG AFLD</p> <p>1.5 NM SW OF LU-LIANG. PROB IN EARLY STAGE OF RECONSTRUCTION, WITH LARGE VOLUME OF ROCK & OTHER MATERIALS STOCKPILED ON FIELD. OF 3 RUNWAYS, 2 UNSERVICEABLE, 1 PARTLY SERVICEABLE WITH BASKETBALL COURT ON NE END. ACFT--NONE</p> <p>[REDACTED]</p>	25X1D	
CHIN	2321N 10324E	<p>MENG-TZU AFLD</p> <p>JUST SE OF MENG-TZU. APPEARS SERVICEABLE. ACFT--NONE</p> <p>[REDACTED]</p>		25X1D

~~TOP SECRET~~ [REDACTED]

COUNTRY	COORDINATE	INSTALLATION	B. E. NUMBER	
			WAC	TARGET
CHIN	2502N 09906E	PAO-SHAN AFLD [REDACTED]		25X1
CHIN	2525N 10307E	YANG-CHIEH AFLD 1 PROB NATURAL SURFACE RUNWAY 6,000 X 300 FT. PROB ABANDONED. DRIVER TRAINING TRACKS ON N END OF RUNWAY. [REDACTED]		
CHIN	2513N 10304E	YANG-LIN AFLD ABANDONED, RETURNED TO AGRICULTURE. [REDACTED]		25X1D
CHIN	3253N 09647E	YU-SHU AFLD 12 NM SE OF YU-SHU. 1 NW/SE RUNWAY PROB COM- PACTED EARTH, LENGTH NOT SHOWN. PROB CAPABLE OF SUSTAINED LIGHT TRANSPORT OPERATIONS. ACFT--1 U/I 2-ENGINE [REDACTED]		
CHIN	2526N 10040E	YUN-NAN-I AFLD PROB INACTIVE. FAR OBLIQUE. [REDACTED]		25X1D
TIPT	3032N 09112E	LHASA AFLD ACFT--1 CRATE. [REDACTED] --ELECTRONICS & TELECOMMUNICATIONS--	0437	
CHIN	3325N 10154E	COMMO SITE ON W BANK OF GA CHU (R) 4 NM S OF CONFLUENCE WITH HUANG HO (YELLOW R), ADJACENT TO PROB MAJOR ROAD DEPOT. 2 STICK MASTS, 3 POSS TUNING SHACKS. CABLE SCAR TO OPERATIONS BLDG. ANTENNA FIELD FENCED. LOCATION APPROX. [REDACTED]	0435	
CHIN	3400N 09945E	COMMO SITE ADJACENT TO SETTLEMENT, 46 NM SE OF TO-TSE HU (LAKE). 1 STICK MAST, 2 POSS TUNING SHACKS, 2 OPERATIONS BLDGS, IN FENCED AREA. SERVED BY IMPROVED ROAD. LOCATION APPROX. [REDACTED]	0435	

~~TOP SECRET~~

DP78T04751

A000500010009-1

COUNTRY	COORDINATE	INSTALLATION	B. E. NUMBER	
			WAC	TARGET
CHIN	2455N 10246E	DF COMMO STATION 2.5 NM NNW OF CHENG-KUNG, 17.5 NM SSE OF KUN-MING. FIX-EIGHT STATION WITH DOUBLE CIRCULAR FENCE. [REDACTED]	0496	
CHIN	2455N 10248E	COMMO STATION 1.5 NM N OF CHENG-KUNG, 18.5 NM SSE OF KUN-MING. APPROX 50 STICK MASTS, APPROX 30 BLDGS. AREA FENCED. [REDACTED]	0496	
CHIN	2312N 10310E	POSS COMMO STATION ON HILL APPROX 9 NM SSE OF KO-CHIU. 5 BLDGS IN OVAL FENCED AREA, 1 BLDG OUTSIDE. [REDACTED]	0616	
TIBT	2940N 09105E	COMMO STATION APPROX 6 NM W OF LHASA ON FLOODPLAIN OF GYA CHU (R). 1 CONTROL BLDG, 10 OTHER BLDGS, ENCLOSED BY FENCE, 20 STICK MASTS. [REDACTED]	0437	
TIBT	3026N 09105E	COMMO STATION APPROX 7 NM SW OF LHASA AFLD ON E SIDE OF TSINGHAI-TIBET ROAD. SECURED AREA WITH 2 STICK MASTS, 4 MISC BLDGS. POSS ILS SYSTEM FOR LHASA AFLD. LOCATION APPROX. [REDACTED]	0437	
TIBT	3030N 09110E	COMMO STATION APPROX 3 NM SW OF LHASA AFLD ON W SIDE OF TSINGHAI-TIBET ROAD. SECURED AREA WITH 2 STICK MASTS & 5 MISC BLDGS. POSS ILS FOR LHASA AFLD. LOCATION APPROX. [REDACTED]	0437	
		-INDUSTRY-		
[REDACTED]				

~~TOP SECRET~~

DP78T04751

A000500010009-1

TOP SECRET


COUNTRY	COORDINATE	INSTALLATION	REF. NUMBER	
			WAC	TARGET
CHIN	2421N 10230E	PROB ORE PROCESSING PLANTS APPROX 2 NM W OF YU-CHI. [REDACTED]	0496	
CHIN	2448N 10236E	INDUSTRIAL AREA NEAR TA-TSUN, APPROX 18 NM SSW OF KUN-MING. SEVERAL SMALL INDUSTRIES, PART STILL U/C, SPREAD OVER LARGE AREA. [REDACTED]	0496	
CHIN	2457N 10301E	PROB THERMAL ELECTRIC POWER PLANT JUST NE OF YANG-TSUNG HAI (LAKE), 18.5 NM ESE OF KUN-MING. [REDACTED]	0496	
CHIN	2504N 10238E	PROB MINING & ORE PROCESSING 3.5 NM NW OF KUN-MING. [REDACTED]	0496	

25X1D

25X1D

25X1D

25X1B



25X1D

25X1D

TOP SECRET

COUNTRY	COORDINATE	INSTALLATION	B. E. NUMBER	
			WAC	TARGET
CHIN	2312N 10310E	ORE PROCESSING PLANT APPROX 10 NM SSE OF KO-CHIU. EXTENSIVE MINING ACTIVITY NEARBY. WORKERS HOUSING NEAR PLANT.	0616	
25X1D		[REDACTED]		
CHIN	2322N 10309E	MINING AREA EXTENSIVE MINING OPERATIONS IN LARGE AREA AROUND KO-CHIU. NUMEROUS SHAFT MINES WITH ORE CABLEWAYS & ACCESS ROADS.	0616	
25X1B		[REDACTED]		25X1D
[REDACTED]				
CHIN	2322N 10318E	INDUSTRIAL AREA APPROX 5 NM W OF MENG-TZU. PROB ORE PROCESS- ING BLDGS, WORKERS HOUSING. SERVED BY CABLE- WAY FROM MINING AREA TO S.	0616	
25X1D		[REDACTED]		
CHIN	2324N 10320E	PROB INDUSTRIAL AREA PROB NEW DEVELOPMENT APPROX 4 NM NW OF MENG-TZU. SURVEYS & BLDG OUTLINES MARKED ON GROUND. SEVERAL BLDGS U/C.	0616	
25X1D		[REDACTED]		
CHIN	2327N 10317E	INDUSTRIAL AREA NEW DEVELOPMENT W OF YU-KUO-PU, APPROX 8.5 NM NW OF MENG-TZU. 2 U/I PLANTS U/C.	0616	
25X1D 25X1B		[REDACTED]		
[REDACTED]				
CHIN	2341N 10314E	KAI-YUAN THERMAL POWER PLANT KOCHIU MINES JUST S OF KAI-YUAN.		
25X1D		[REDACTED]		25X1A

COUNTRY	COORDINATE	INSTALLATION	B. E. NUMBER	
			WAC	TARGET
CHIN	2342N 10314E	MINING AREA AT KAI-YUAN. SEVERAL MINES. [REDACTED]	0616	
[REDACTED]				
TIRT	2939N 09115E	POSS POWER HOUSE/TRANSFORMER STATION APPROX 1 NM N OF LHASA POTALA. BLDGS U/C, PROB POLES PILED NEARBY, PROB ELECTRIC LINES FRECTED IN AREA. [REDACTED]	0437	
TIRT	2940N 09115E	HYDRO POWER PLANT APPROX 3 NM NNE OF LHASA POTALA. REGULATING DAM APPROX 1 NM N OF POWER PLANT, CANAL FROM DAM TO PENSTOCKS SERVING PLANT. POWER LINE LEADING S. [REDACTED]	0437	
-MILITARY INSTALLATIONS-				
CHIN	3345N 10107E	POSS MILITARY CAMP N OF HUANG HO (YELLOW R), 16 NM NW OF CHI-HA-MA-SSU. APPROX 50 PERSONNEL TENTS, SEVERAL BLDGS. LOCATION APPROX. [REDACTED]	0435	
CHIN	3400N 09945E	POSS MILITARY AREA ADJACENT TO SETTLEMENT 45 NM SE OF TO-TSE HU (LAKE). 4 PROB BKS, 1 OTHER BLDG, IN WALLED ENCLOSURE WITH GUARD TOWER. AREA SERVED BY IMPROVED ROAD. LOCATION APPROX. [REDACTED]	0435	
CHIN	3425N 10155E	POSS MILITARY AREA W OF MAIN LAN-CHOU TO CHENG-TU ROAD, 30 NM NW OF SE-CHIH-SSU. APPROX 30 BLDGS. LOCATION APPROX. FAR OBLIQUE. [REDACTED]	0435	
CHIN	2415N 10306E	MILITARY GARRISON APPROX 10 NM NE OF HUA-NING. PROB CAPABLE OF SUPPORTING DIVISION SIZE UNIT. [REDACTED]	0496	

25X1B

25X1D

25X1D

25X1D

25X1D

25X1D

25X1D

~~TOP SECRET~~

COUNTRY	COORDINATE	INSTALLATION	B. E. NUMBER	
			WAC	TARGET
CHIN	2452N 10308E	MILITARY GARRISON NEAR HU-CHIA-YING, 2.5 NM SSW OF I-LIANG. PROB UNIT OF REGIMENTAL (PLUS) SIZE.	0496	
25X1D		[REDACTED]		
CHIN	2459N 10311E	MILITARY COMPLEX 5.5 NM NE OF I-LIANG. FACILITIES PROB CAPABLE OF HOUSING DIVISION SIZE UNIT.	0496	
25X1D		[REDACTED]		
CHIN	2500N 10247E	MILITARY BARRACKS & STORAGE APPROX 2 NM E OF KUN-MING AFLD. PROB REGIMENT (PLUS) SIZE UNIT.	0496	
25X1D		[REDACTED]		
CHIN	2500N 10250E	PROB MILITARY BARRACKS & STORAGE APPROX 7 NM ESE OF KUN-MING, ON FORMER KAN-HAI-TZU AFLD. PROB REGIMENT (PLUS) SIZE UNIT.	0496	
25X1D		[REDACTED]		25X1A
CHIN	2501N 10244E	KUN-MING AIR FORCE DEPOT APPROX 2 NM NNW OF KUN-MING AFLD.		[REDACTED]
25X1D		[REDACTED]		
CHIN	2501N 10253E	MILITARY BARRACKS & STORAGE APPROX 10 NM E OF KUN-MING. PROB REGIMENT (PLUS) SIZE UNIT.	0496	
25X1D		[REDACTED]		
CHIN	2504N 10242E	MILITARY COMPLEX 2 NM N OF KUN-MING. PROB REGIMENT (PLUS) SIZE UNIT. DRIVER TRAINING ACTIVITY.	0496	
25X1D		[REDACTED]		
CHIN	2531N 10347E	PROB MILITARY GARRISON 1.5 NM N OF CHU-CHING. PROB CAPABLE OF SUP- PORTING REGIMENT (PLUS) SIZE UNIT.	0496	
		[REDACTED]		25X1D
CHIN	2547N 10309E	MILITARY GARRISON NEAR WAN-TZU, APPROX 14 NM NE OF CHENG-	0496	

~~TOP SECRET~~

COUNTRY	COORDINATE	INSTALLATION	B. E. NUMBER	
			WAC	TARGET
25X1D		CHIANG. PROB REGIMENT SIZE UNIT. [REDACTED]		
CHIN	2657N 10434E	POSS MILITARY AREA 13 NM SW OF HEI-CHANG, 16 NM NE OF WEI-NING, AT WU-LI-PING VILLAGE ON BURMA ROAD. NUMEROUS BKS. FAMILY HOUSING. UNDETERMINED UNIT SIZE. [REDACTED]	0496	
25X1D				
CHIN	2529N 09933E	MILITARY COMPLEX JUST E OF YUNG-PING. PROB CAPABLE OF SUPPORT- ING DIVISION SIZE UNIT. TRENCHES, REVETMENTS. EXTENSIVE TRACK ACTIVITY. [REDACTED]	0555	
				25X1D
CHIN	2248N 10314E	MILITARY COMPLEX AT CHIN-PING, APPROX 5 NM W OF CHINA-NORTH VIETNAM BORDER. 4 MILITARY AREAS OF WHICH 3 ARE PROB REGIMENTAL-SIZE & 1 PROB HQ UNIT. [REDACTED]	0616	
25X1D				
CHIN	2321N 10322E	MILITARY COMPLEX IN SW SECTION OF MENG-TZU. PROB CAPABLE OF SUPPORTING DIVISION (PLUS) SIZE UNIT. [REDACTED]	0616	
25X1D				
CHIN	2331N 10324E	MILITARY GARRISON AT CHIU-TU, APPROX 9 NM N OF MENG-TZU. PROB CAPABLE OF SUPPORTING REGIMENT SIZE UNIT. [REDACTED]	0616	
25X1D				
CHIN	2342N 10315E	MILITARY COMPLEX APPROX 1 NM NE OF KAI-YUAN. PROB CAPABLE OF SUPPORTING UNITS UP TO DIVISION (MINUS) SIZE. ONE 4-GUN AA POSITION, OCCUPIED. HILL ABOVE COMPLEX RINGED BY TRENCHES, FIRING POSITIONS. [REDACTED]	0616	
25X1D				
TIBT	2938N 09107E	MILITARY INSTALLATION SOUTH OF LHASA 1 NM S OF LHASA ON S BANK OF KYI CHU (R). ESTIMATED 60 BLDGS IN FENCED AREA, ADMIN, BARRACKS & STORAGE TYPES. FAR OBLIQUE. [REDACTED]	0437	
25X1D				
TIBT	2939N 09107E	MILITARY INSTALLATIONS IN LHASA PROB MILITARY INSTALLATIONS SURROUNDING OLD CITY OF LHASA. ESTIMATED 150 TO 200 BLDGS	0437	

~~TOP SECRET~~

[REDACTED]

COUNTRY	COORDINATE	INSTALLATION	B. E. NUMBER	
			WAC	TARGET
25X1D		IN GROUPS OF VARIOUS SIZES--GROUP FUNCTIONS PROB ADMIN, STORAGE, BARRACKS, & MAINTENANCE. [REDACTED]		
TIBT	2939N 09113E	MILITARY AREA 6 NM E OF LHASA, S OF KYI CHU (R). 2 LARGE BLDGS, APPROX 100 OTHER BLDGS, IN WALLED ENCLOSURE WITH GUARD TOWERS. [REDACTED]	0437	
25X1D				
TIBT	2940N 09105E	MILITARY GARRISON APPROX 6 NM W OF LHASA ON LEFT BANK OF KYI CHU (R). PROB CAPABLE OF SUPPORTING REGIMENT (PLUS) SIZE UNIT. FENCED, WITH GUARD TOWERS. TRACK ACTIVITY & FIRING RANGES NEARBY. [REDACTED]	0437	
25X1D				
TIBT	2940N 09105E	PROB MILITARY HQ APPROX 4 NM W OF LHASA. 3 LARGE BLDGS, APPROX 50 OTHER BLDGS, 1 PROB LOOKOUT/FIRE TOWER. ENCLOSED BY WALL WITH GUARD TOWERS. [REDACTED]	0437	
25X1D				
TIBT	2940N 09105E	VEHICLE MAINT & REPAIR DEPOT APPROX 5 NM W OF LHASA. 2 WALLED AREAS WITH TOTAL OF APPROX 250 BLDGS, INCLUDING VEHICLE REPAIR & STORAGE BLDGS, BARRACKS, & VEHICLE SHEDS. POL DRUM STORAGE. APPROX 400 VEHICLES. DRIVER TRAINING ACTIVITY NEARBY. [REDACTED]	0437	
25X1D				
TIBT	2940N 09107E	MILITARY INSTALLATIONS APPROX 1.5 NM N OF LHASA. 5 AREAS, PROB STOR- AGE & SUPPORT TYPES, SEPARATELY SECURED, WITH APPROX 200 BLDGS, LARGE AMOUNT OF EQUIPMENT & APPROX 200 VEHICLES. GROUND SCARS INDICATE FURTHER CONSTRUCTION ACTIVITY. 12 ARTILLERY PIECES, POSS OTHERS. [REDACTED]	0437	
25X1D				
TIBT	2940N 09110E	CHINESE CENTRAL LHASA TRANSPORTATION HQ APPROX 1 NM WNW OF LHASA POTALA. 1 LARGE BLDG, APPROX 75 OTHER BLDGS, IN PARTIALLY WALLED AREA WITH TOWERS. NEARBY APPROX 25 BLDGS U/C IN POSS ANNEX. APPROX 100 VEHICLES [REDACTED]	0437	
25X1D				
TIBT	2941N 09116E	POSS MILITARY AREA APPROX 7 NM E OF LHASA, ON N BANK OF KYI CHU (R) AT FOOT OF MOUNTAIN. APPROX 20 BLDGS.	0437	

~~TOP SECRET~~

[REDACTED]

COUNTRY	COORDINATE	INSTALLATION	B. E. NUMBER	
			WAC	TARGET
25X1D		E OF AREA, CONSTRUCTION ACTIVITY ON S SLOPE OF MOUNTAIN. PROB ROAD OR ROAD-CARRYING DAM U/C ACROSS KYI CHU AT APPROX 2940N 9117E. APPROX 300 TENTS & NUMEROUS VEHICLES. [REDACTED]		
TIBT	2940N 09550E	MILITARY COMPLEX NEAR DASHING GOMPA. APPROX 300 BLDGS. SEVERAL BLDGS U/C, ON BOTH SIDES OF PO TSANGPO (R). [REDACTED]	0437	
25X1D				
TIBT	3005N 09535E	BARRACKS AREA NEAR VILLAGE OF CHUMDO. APPROX 60 BLDGS U/C. CONSTRUCTION MATERIALS STOCK PILED NEARBY. GOOD 2-LANE ALL-WEATHER ROAD CONNECTS CAMP WITH TIBET-SZECHWAN ROAD APPROX 15 NM TO S. [REDACTED]	0437	
25X1D				
CHIN	2454N 10248E	-STORAGE FACILITIES, GENERAL- STORAGE AREA 1 NM ENE OF CHENG-KUNG, 10 NM SSE OF KUN-MING PROB EXPLOSIVES STORAGE AREA. APPROX 25 STORAGE BLDGS, 20 OTHER BLDGS. ROAD SERVED. [REDACTED]	0496	
25X1D				
CHIN	2455N 10248E	STORAGE AREA 2 NM N OF CHENG-KUNG, 18 NM SSE OF KUN-MING. 38 STORAGE BLDGS OF WHICH 14 STILL U/C. [REDACTED]	0496	
25X1D				
CHIN	2501N 10247E	POL APPROX 4 NM ESE OF KUN-MING. 12 TANKS, 8 BLDGS, LARGE VOLUME OF DRUM STORAGE. FENCED. [REDACTED]	0496	
25X1D				
CHIN	2502N 10245E	POL 2.5 NM ESE OF KUN-MING. 10 LARGE BURIED TANKS [REDACTED]	0496	
25X1D				
CHIN	2502N 10254E	STORAGE AREA APPROX 10 NM E OF KUN-MING. 11 LARGE BLDGS U/C, 22 OTHER BLDGS. [REDACTED]	0496	
25X1D				

TOP SECRET

[REDACTED]

COUNTRY	COORDINATE	INSTALLATION	B. E. NUMBER	
			WAC	TARGET
CHIN	2503N 10251E	EXPLOSIVES STORAGE APPROX 8 NM E OF KUN-MING. 35 STORAGE BLDGS, 20 OTHER BLDGS. [REDACTED]	0496	
CHIN	2503N 10301E	STORAGE AREA NEAR ERH-CHING-TSUN, 16.5 NM E OF KUN-MING. PROB EXPLOSIVES STORAGE. APPROX 30 WIDELY DISPERSED STORAGE BLDGS, APPROX 20 MISC BLDGS [REDACTED]	0496	
TIBT	2939N 09100E	STORAGE APPROX 8 NM W OF LHASA, JUST E OF BRIDGE ACROSS GYA CHU (R). 10 LARGE STORAGE BLDGS, APPROX 20 OTHER BLDGS. ENCLOSED BY WALL WITH GUARD TOWERS. [REDACTED]	0437	
TIBT	2940N 09102E	POL STORAGE APPROX 5 NM W OF LHASA. 8 LARGE STORAGE BLDGS & 12 OTHER BLDGS, 12 BURIED STORAGE BUNKERS 2 OF WHICH ARE U/C, LARGE QUANTITY OF OPEN DRUM STORAGE. WALLED, WITH GUARD TOWERS. [REDACTED]	0437	
TIBT	3127N 09543E	PROR STORAGE APPROX 2 NM NE OF KADJA. 6 STORAGE TYPE BLDGS IN WALLED AREA. [REDACTED]	0437	
-TRANSPORTATION-				
CHIN	3308N 09722E	FERRY CROSSING 1 NM NW OF HWY BRIDGE ACROSS CHIN-SHA CHIANG (R) AT PAI-SSU. COORDINATES APPROX. [REDACTED]	0435	
CHIN	3309N 09725E	ROAD BRIDGE ACROSS CHIN-SHA CHIANG (R), ON HSI-NING TO YU-SHU ROAD 18 NM E OF YU-SHU. COORDINATES APPROX. [REDACTED]	0435	
CHIN	3350N 09919E	MAJOR ROAD DEPOT ON W BANK OF HUANG HO (YELLOW R), 10 NM SE OF CHA-PA-LA. APPROX 125 BKS & SUPPORT BLDGS.	0435	

TOP SECRET

[REDACTED]

TOP SECRET

COUNTRY	COORDINATE	INSTALLATION	B. E. NUMBER	
			WAC	TARGET
		<p>WALLED. LOCATION APPROX. 30 VEHICLES.</p> <p>[REDACTED]</p>		25X1D
CHIN	3322N 10058E	<p>MAJOR ROAD DEPOT</p> <p>11 NM W OF AN-TOU VILLAGE, ON PRIMARY ROAD TRENDING E/W PARALLEL TO PROVINCIAL BORDERS. APPROX 30 BLDGS, APPROX 40 TENTS, OPEN STORAGE. LOCATION APPROX. 20 TRUCKS.</p> <p>[REDACTED]</p>	0435	
25X1D				
CHIN	3325N 10155E	<p>PROB MAJOR ROAD DEPOT</p> <p>4 NM S OF LARGE BEND OF HUANG HO (YELLOW R), ON E & W BANKS OF GA CHU (R), ON LAN-CHOU TO CHENG-TU ROAD. APPROX 40 BKS & SUPPORT BLDGS. SEVERAL PERSONNEL SLIT TRENCHES. SURROUNDING AREA AGRICULTURAL. LOCATION APPROX. 1 VEHICLE.</p> <p>[REDACTED]</p>	0435	25X1D
25X1D				
CHIN	3325N 10155E	<p>ROAD BRIDGE</p> <p>ACROSS GA CHU (R) ON SECONDARY BRANCH ROAD OF MAIN LAN-CHOU TO CHENG-TU ROAD, 4 NM S OF LARGE BEND OF HUANG HO (YELLOW R). 1,100 FT LONG, PROB SINGLE LANE, MULTIPLE SPAN. GUARD SHACKS AT BOTH ENDS. LOCATION APPROX.</p> <p>[REDACTED]</p>	0435	
25X1D				
CHIN	3330N 10130E	<p>SECONDARY ROAD</p> <p>LEADS W FROM LAN-CHOU TO CHENG-TU ROAD AT APPROX 3323N 10154E, PARALLEL TO HUANG HO (YELLOW R). TURNS S TO MAI-TSANG VALLEY AREA.</p> <p>[REDACTED]</p>	0435	25X1D
25X1D				
CHIN	3340N 10155E	<p>ROAD</p> <p>SECONDARY ROAD LEADING N FROM LAN-CHOU TO CHENG-TU ROAD AT APPROX 3323N 10154E, TO & ALONG RIGHT BANK OF HUANG HO (YELLOW R), TURNING NE WHERE RIVER TRENDS NW, & RETURNING TO LAN-CHOU TO CHENG-TU ROAD AT APPROX 3400N 10245E. MANY LOCATIONS IN THIS AREA APPROX.</p> <p>[REDACTED]</p>	0435	25X1D
25X1D				
CHIN	3422N 09818E	<p>CONVOY DEPOT</p> <p>APPROX 13 NM ENE OF HC-EPH-CHU ON N SIDE OF HSI-NING TO YU-SHU ROAD. 12 BLDGS IN WALLED AREA, 9 VEHICLES IN & AROUND AREA. COORDINATES APPROX.</p> <p>[REDACTED]</p>	0435	
25X1D				

TOP SECRET

~~TOP SECRET~~

COUNTRY	COORDINATE	INSTALLATION	B. E. NUMBER	
			WAC	TARGET
CHIN	3450N 09834E	<p>HWY BRIDGE</p> <p>ACROSS MA CHU (R), ON HSI-NING TO YU-SHU ROAD. APPROX 16 SPANS, POSS CONCRETE. LOCATION APPROX.</p> <div style="border: 1px solid black; width: 200px; height: 20px; margin-top: 5px;"></div>	0435	
CHIN	3450N 09835E	<p>MAJOR ROAD DEPOT</p> <p>ON HSI-NING TO YU-SHU ROAD, 1 NM NE OF MA CHU (R). APPROX 50 BLDGS IN WALLED ENCLOSURE. LOCATION APPROX.</p> <div style="border: 1px solid black; width: 200px; height: 20px; margin-top: 5px;"></div>	0435	
CHIN	3445N 09930E	<p>HSI-NING TO YU-SHU ROAD</p> <p>FROM 3304N 9644E TO 3640N 10155E.</p> <div style="border: 1px solid black; width: 400px; height: 100px; margin-top: 5px;"></div>	0435	25X1D
CHIN	3400N 10000E	<p>IMPROVED ROAD</p> <p>TRENDS E/W NEAR SIKANG/SZECWAN/TSINGHAI COMMON BORDER POINT, TURNING NW NEAR 3315N 10000E, W OF YELLOW R, TO SETTLEMENT POSS CHIH-ERH-TO-PA & NW BEYOND IT. BRANCH ROAD LEADS NE TO NEAR 3420N 9940E WHERE IT FORKS, WITH BRANCHES TO W & N. ROAD LEADING N MEETS HSI-NING TO YU-SHU ROAD NEAR 3510N.</p> <div style="border: 1px solid black; width: 400px; height: 100px; margin-top: 5px;"></div>	0435	25X1D
CHIN	3400N 10130E	<p>IMPROVED ROAD</p> <p>LEADS W FROM LAN-CHOU TO CHENG-TU ROAD AT APPROX 3400N 10245E, TO FERRY ON HUANG HO (YELLOW R) AT APPROX 3403N 10132E, THENCE SW TO POSS MILITARY CAMP AT APPROX 3345N 10107E. BRANCH ROAD FROM FORKS AT APPROX 3406N 10133E PARALLELS RIGHT (E) BANK OF HUANG HO.</p> <div style="border: 1px solid black; width: 400px; height: 40px; margin-top: 5px;"></div>	0435	25X1D

25X1D

25X1D

25X1D

25X1D

25X1D

~~TOP SECRET~~

COUNTRY	COORDINATE	INSTALLATION	B. E. NUMBER	
			WAC	TARGET
CHIN	3406N 10133E	MAJOR ROAD DEPOT 2 NM E OF HUANG HO (YELLOW R), ON IMPROVED ROAD INTERSECTING MAIN LAN-CHOU TO CHENG-TU ROAD AT APPROX 3400N 10245E. 40 BKS & SUPPORT BLDGS, 25 PROB BKS, APPROX 100 PERSONNEL TENTS, PROB FENCED POL STORAGE AREA. APPROX 50 VEHICLES. LOCATION APPROXIMATE.	0435	
25X1D		[REDACTED]		
CHIN	3400N 10200E	LAN-CHOU TO CHENG-TU ROAD SECTION OF IMPROVED ROAD BETWEEN APPROX 3320N 10200E & APPROX 3325N 10155E. 2 ROADSIDE SHELTERS.	0435	
25X1D		[REDACTED]		25X1D
CHIN	2454N 10308E	RR YARD AT HSIA-HSU-CHIA-MA, APPROX 1 NM SW OF I-LIANG. YARD PROB 8 TO 10 TRACKS WIDE, SERVICING & REPAIR BLDGS & EQUIPMENT.	0496	
25X1D		[REDACTED]		
CHIN	2459N 10302E	RR YARDS AT HSIA-WEI-TUN, APPROX 16 NM SE OF KUN-MING. 2 YARDS WITH ESTIMATED 4 TRACKS EACH.	0496	
25X1D		[REDACTED]		
CHIN	2500N 10248E	RR CLASSIFICATION YARD YARD U/C ON RR LINE JUST SE OF KUN-MING, 3 NM E OF KUN-MING AFLD. APPROX 12 TRACKS, PROB MORE TO BE ADDED.	0496	
25X1D		[REDACTED]		
CHIN	2530N 10330E	RR BRANCH LINE U/C FROM KUN-MING TO PAN-CHIAO-CHEN & N OFF LIMITS OF PHOTOGRAPHY. PROB SINGLE TRACK, IN VARIOUS STAGES OF CONSTRUCTION, PARALLEL TO OLD RR LINE.	0496	
25X1D		[REDACTED]		25X1D
CHIN	2700N 10445E	BURMA ROAD SECTION OF BURMA ROAD BETWEEN WU-LI-PING VILLAGE (2657N 10434E) & HEI-CHANG. 2-LANE,	0496	

COUNTRY	COORDINATE	INSTALLATION	B. E. NUMBER	
			WAC	TARGET
		GRAVEL SURFACED. NO VEHICLE TRAFFIC NOTED. [REDACTED]		25X1D
CHIN	2600N 10305E	ROAD U/C APPROX 15 NM NW OF ERH HAI (LAKE). GENERAL E/W TREND, 2 LANES. [REDACTED]	0555	25X1D
CHIN	2250N 10300E	IMPROVED ROAD FROM APPROX 2245N 10308E, NEAR CHINA-NORTH VIETNAM BORDER, TO RED R AT APPROX 2305N 10310E. 2 LANE PROR ALL-WEATHER ROAD. [REDACTED]	0616	25X1D
CHIN	2315N 10310E	ROAD IMPROVEMENT FROM KO-CHIU APPROX 7 NM S TO KA-FANG. PROR 2 LANE ALL-WEATHER ROAD. [REDACTED]	0616	25X1D
CHIN	2327N 10318E	RR YARD JUST N OF YU-KUO-PU, APPROX 8 NM NW OF MENG-TZU. PROR 4 TRACKS, 14 PROR STORAGE BLDGS, TURNING WYE. [REDACTED]	0616	25X1D
CHIN	2328N 10318E	RR BRANCH LINE U/C FROM YUNNAN-INDOCHINA RR AT CHIU-TU SE TOWARD KO-CHIU. PROR COMPLETED TO CHANG-CHIA-CHAI. PROR SINGLE TRACK. [REDACTED]	0616	25X1D
CHIN	2342N 10314E	PROR VEHICLE PARK & MAINT AREA IN N SECTION OF KAI-YUAN. NUMEROUS VEHICLES, MAINT-TYPE BLDGS. AREA FENCED. [REDACTED]	0616	25X1D
CHIN	2342N 10314E	RR CLASSIFICATION YARD IN NE PART OF KAI-YUAN. YARD IN 2 SECTIONS. N SECTION WITH APPROX 12 TRACKS, S SECTION WITH APPROX 10 TRACKS, STORAGE SHEDS & PROR LIMITED RAIL REPAIR FACILITIES. [REDACTED]	0616	25X1D

COUNTRY	COORDINATE	INSTALLATION	B. E. NUMBER	
			WAG	TARGET
CHIN	2357N 10320E	HWY BRIDGE & ROAD U/C NEAR YU-LO, 17 NM NNE OF KAI-YUAN. BRIDGE ABUTMENTS & PIERS IN PLACE ACROSS CHU-YUAN HO (R). NEW ROAD LEAVES N/S ROAD HERE, HEADS ENE [REDACTED]	0416	
25X1D				
TIBT	3214N 09630E	BRIDGE CROSSING CHIH-CHU ACROSS CHIH CHU (R) JUST W OF KAGARDIN GOMPA. COORDINATES APPROX. [REDACTED]	0435	
25X1D				
TIBT	3230N 09720E	IMPROVED ROAD LOCATION APPROX. [REDACTED]	0435	
25X1D				25X1D
TIBT	3010N 09630E	PROP IMPROVED ROAD PROP PORTION OF TIBET SZECHUAN ROAD E OF 0617E, LOCATION APPROX. PROP ALL-WEATHER 2-LANE ROAD. FAR OBLIQUE. [REDACTED]	0436	
25X1D				
TIBT	3050N 09625E	HWY BRIDGE SECONDARY ROAD BRIDGE ACROSS NU CHIANG (SALWEEN R) AT CHIA-YU-CHIAO. 3-SPAN DECK, SINGLE LANE, PROP ANCIENT MASONRY. [REDACTED]	0436	
25X1D				25X1D
TIBT	3052N 09624E	ROAD BRIDGE ACROSS NU CHIANG (SALWEEN R) AT CHIA-YU-CHIAO [REDACTED]	0436	
25X1D				25X1D
TIBT	3033N 09712E	HWY BRIDGE ACROSS AY CHU R 1 NM S OF CHOMA PASS, HWY S FROM CHANG-TU. DECK-TYPE. FAR OBLIQUE. [REDACTED]	0436	
25X1D				
TIBT	3124N 09633E	FOOT BRIDGE CROSSING JI CHU (R) AT LET-WU-CHI. [REDACTED]	0436	
25X1D				
TIBT	2954N 09045E	TSINGHAI-TIBET ROAD LUGPAGANG TO ZENSHI. COORDINATES APPROX. [REDACTED]	0437	
25X1D				25X1D

COUNTRY	COORDINATE	INSTALLATION	B. E. NUMBER	
			WAC	TARGET
TIBT	2937N 09100E	HWY BRIDGE ACROSS GYA CHU (R) JUST N OF CONFLUENCE WITH RIGHT BANK TRIBUTARY. APPROX 250 FT LONG, 2/3-THROUGH STEEL TRUSS, PROB 1 LANE. [REDACTED]	0437	
TIBT	2937N 09100E	TSINGHAI-TIBET ROAD PORTION FROM NEAR TRAGTSE GOMPA E TO LHASA. 2 LANE ALL-WEATHER ROAD. REPAIR CREWS PROB WORKING ON ROAD AT SEVERAL POINTS. [REDACTED]	0437	25X1D
TIBT	2946N 09127E	SZECHWAN-TIBET ROAD FROM LHASA (2939N 09107E) ENE FOR APPROX 17 NM, CONTINUING ALONG S BANK OF KYI CHU R. GOOD ALL-WEATHER SURFACE, PROB 2-LANE. [REDACTED]	0437	25X1D
TIBT	2940N 09550E	HWY BRIDGE U/C ACROSS PO TSANGPO R. LINKS MILITARY AREA NEAR DASHING GOMPA WITH TIBET-SZECHUAN ROAD. [REDACTED]	0437	25X1D
TIBT	2947N 09542E	BRIDGE OUT ACROSS POTO CHU (R). ON TIBET-SZECHWAN ROAD. [REDACTED]	0437	25X1D
TIBT	3024N 09052E	ROADSIDE DEPOT APPROX 4 NM N OF KHOCHA ON W SIDE OF ROAD. 1 BLDG IN SECURED AREA. [REDACTED]	0437	25X1D
TIBT	3024N 09057E	BRIDGE ACROSS DAM CHU (R), APPROX 6 NM NE OF KHOCHA. APPROX 400 FT LONG, SINGLE-LANE DECK TYPE. LOCATION APPROXIMATE. [REDACTED]	0437	25X1D
TIBT	3025N 09100E	ROADSIDE DEPOT APPROX 7 NM NE OF KHOCHA, ON W SIDE OF ROAD. 1 BLDG IN SECURED AREA. LOCATION APPROX. [REDACTED]	0437	25X1D

TOP SECRET

COUNTRY	COORDINATE	INSTALLATION	B. E. NUMBER	
			WAC	TARGET
TIBT	3026N 09102E	TSINGHAI-TIBET ROAD FROM LHASA AFLD TO APPROX 4 NM NW OF KHOCHA. COORDINATES APPROX. [REDACTED]	0437	25X1D
TIBT	3029N 09110E	HWY BRIDGE ACROSS DAM CHU (R), APPROX 3 NM SW OF LHASA AFLD. APPROX 200 FT LONG, 2 LANES, DECK TYPE. LOCATION APPROX. [REDACTED]	0437	25X1D
TIBT	3005N 09300E	SZECHUAN-TIBET ROAD IN VICINITY OF NYE. LOCATION APPROX. [REDACTED]	0437	25X1D
TIBT	3000N 09550E	TIBET-SZECHUAN ROAD PORTION FROM APPROX 2945N 9530E TO 3010N 9610E. WASHOUTS & LANDSLIDES BLOCK ROAD AT SEVERAL POINTS. NO RECONSTRUCTION ACTIVITY. [REDACTED]	0437	25X1D
TIBT	3149N 09125E	IMPROVED ROAD LOCATION APPROX. [REDACTED]	0437	25X1D
TIBT	3155N 09135E	TSINGHAI-TIBET ROAD [REDACTED]	0437	25X1D
TIBT	3155N 09255E	IMPROVED ROAD PROB PORTION OF CHAMDO-HEI HO ROAD. LOCATION APPROX. [REDACTED]	0437	25X1D
TIBT	3130N 09449E	HWY BRIDGE U/C ACROSS GYAMO NGO CHU (R) TRIBUTARY APPROX 1 NM N OF DERE. 5 PIERS COMPLETED. COORDINATES APPROX. [REDACTED]	0437	25X1D

TOP SECRET

COUNTRY	COORDINATE	INSTALLATION	B. E. NUMBER	
			WAC	TARGET
TIBT	3137N 09443E	PROB PORTION OF CHAMDO TO HEI HO ROAD U/C BETWEEN YANGAMDO & DERE, WITH WORK EXTENDED E TO APPROX 6 NM E OF DERE. COORDINATES APPROX. [REDACTED]	0437	25X1D
TIBT	3149N 09437E	HWY BRIDGE ACROSS TRIBUTARY OF GYAMO NGO CHU (R) JUST E OF CONSTRUCTION CAMP, 11 NM NE OF SUTI. 9 SPANS. COORDINATES APPROX. [REDACTED]	0437	25X1D
TIBT	3150N 09415E	PROB PORTION OF CHAMDO TO HEI HO ROAD BETWEEN YANGAMDO & PONGMARTANG. [REDACTED]	0437	25X1D
TIBT	3156N 09424E	HWY BRIDGE U/C ACROSS UZI RIVER 10 NM NW OF YANGAMDO. 8 PIERS COMPLETED. LOCATION APPROX. [REDACTED]	0437	25X1D
		-URBAN AREAS-		
CHIN	2450N 09935E	CHANG-NING [REDACTED]	0555	
CHIN	3110N 09714E	CHANG-TU (CHAMDO) [REDACTED]	0436	25X1A
CHIN	2440N 10255E	CHENG-CHIANG [REDACTED]		
CHIN	2529N 10347E	CHU-CHING [REDACTED]		
CHIN	2534N 10214E	HSIA-KUAN [REDACTED]		25X1D

COUNTRY	COORDINATE	INSTALLATION	B. E. NUMBER	
			WAC	TARGET
CHIN	2522N 10034E	HSIANG-YUN [REDACTED]	0555	25X1D
CHIN	2411N 10255E	HUA-NING [REDACTED]	0496	
CHIN	2450N 10308E	I-LIANG [REDACTED]	0496	25X1A
CHIN	2342N 10314E	KAI-YUAN [REDACTED]		
CHIN	2322N 10309E	KO-CHIU CONSIDERABLE URBAN EXPANSION SINCE PREVIOUS REPORTS. MINING & ORE PROCESSING CENTER. [REDACTED]		
CHIN	2504N 10241E	KUN-MING CONSIDERABLE EXPANSION SINCE LAST REPORTS. [REDACTED]		
CHIN	2458N 10420E	LO-PING [REDACTED]		25X1D
CHIN	2501N 10339E	LU-LIANG [REDACTED]		
CHIN	3321N 10123E	MAI-TSANG CITY HAS EXPANDED INTO SURROUNDING VALLEY, MOSTLY NEW HOUSING. 2 LARGE U/I FENCED AREAS. LOCATION APPROX. FAR OBLIQUE. [REDACTED]		
CHIN	2322N 10324E	MENG-TZU [REDACTED]		25X1D

COUNTRY	COORDINATE	INSTALLATION	B. E. NUMBER	
			WAC	TARGET
CHIN	2424N 10326E	MI-LO	0496	
25X1D		[REDACTED]		
CHIN	2547N 10440E	PAN-HSIEN	0496	
25X1D		[REDACTED]		25X1A
CHIN	2507N 09909E	PAO-SHAN		
25X1D		[REDACTED]		
CHIN	2545N 10335E	PIN-CHUAN		
25X1D		[REDACTED]		
CHIN	2435N 09955E	SHUN-NING		
25X1D		[REDACTED]		
CHIN	2542N 10011E	TA-LI		
		[REDACTED]		
CHIN	2540N 10000E	YANG-PI		
25X1D		[REDACTED]		
CHIN	2421N 10232E	YU-CHI	0496	
25X1D		[REDACTED]		
CHIN	2426N 10008E	YUN-HSIEN	0555	
25X1D		[REDACTED]		
CHIN	2529N 09931E	YUNG-PING	0555	
25X1D		[REDACTED]		
CHIN	3420N 09820E	YUNG-SHA-PU	0435	
25X1D		ON HSI-NING TO YU-SHU ROAD. COORDINATES APPROX. [REDACTED]		

TOP SECRET

COUNTRY	COORDINATE	INSTALLATION	B. F. NUMBER	
			WAC	TARGET
TIBT	3146N 09403E	AIO [REDACTED]	0437	
25X1D				
TIBT	3157N 09415E	ANGENONG [REDACTED]	0437	
25X1D				
TIBT	3115N 09428E	RUMTHANG GOMPA [REDACTED]	0437	
25X1D				
TIBT	3128N 09431E	CHAMDA GOMPA [REDACTED]	0437	
25X1D				
TIBT	3052N 09624E	CHIA-YU-CHIAO [REDACTED]	0436	
25X1D				25X1D
TIBT	3056N 09538E	DADYE GOMPA [REDACTED]	0437	
25X1D				
TIBT	3129N 09449E	DERE [REDACTED]	0437	
25X1D				
TIBT	3127N 09542E	KADJA [REDACTED]	0437	
25X1D				
TIBT	3214N 09638E	KAGARDIN GOMPA LOCATION APPROX. [REDACTED]	0435	
25X1D				
TIBT	3224N 09642E	KU-CHI [REDACTED]	0435	
25X1D				
TIBT	3134N 09448E	KYIROTHANG [REDACTED]	0437	
25X1D				

TOP SECRET

TOP SECRET

TOP SECRET

TOP SECRET

COUNTRY	COORDINATE	INSTALLATION	R. E. NUMBER	
			WAC	TARGET
TIBT	2956N 09043E	LAMSA GOMPA	0437	
25X1D		[REDACTED]		
TIBT	3124N 09633E	LEI-WU-CHI	0436	
25X1D		[REDACTED]		
TIBT	2939N 09107E	LHASA	0437	
25X1D		[REDACTED]		
TIBT	3047N 09615E	LHO DZONG	0436	
25X1D		[REDACTED]		
TIBT	3001N 09037E	LUGPAGANG	0437	
25X1D		[REDACTED]		
TIBT	3141N 09508E	MALANZI	0436	
25X1D		[REDACTED]		
TIBT	2947N 09035E	NAKAR	0437	
25X1D		[REDACTED]		
TIBT	3036N 09554E	NGONDRU GOMPA	0437	
25X1D		[REDACTED]		
TIBT	3023N 09647E	PASHU	0436	
25X1D		[REDACTED]		
TIBT	3049N 09544E	SHOPANDO	0437	
25X1D		[REDACTED]		
TIBT	3217N 09636E	SURMAN GOMPA	0435	
25X1D		LOCATION APPROX. [REDACTED]		

TOP SECRET

TOP SECRET

TOP SECRET

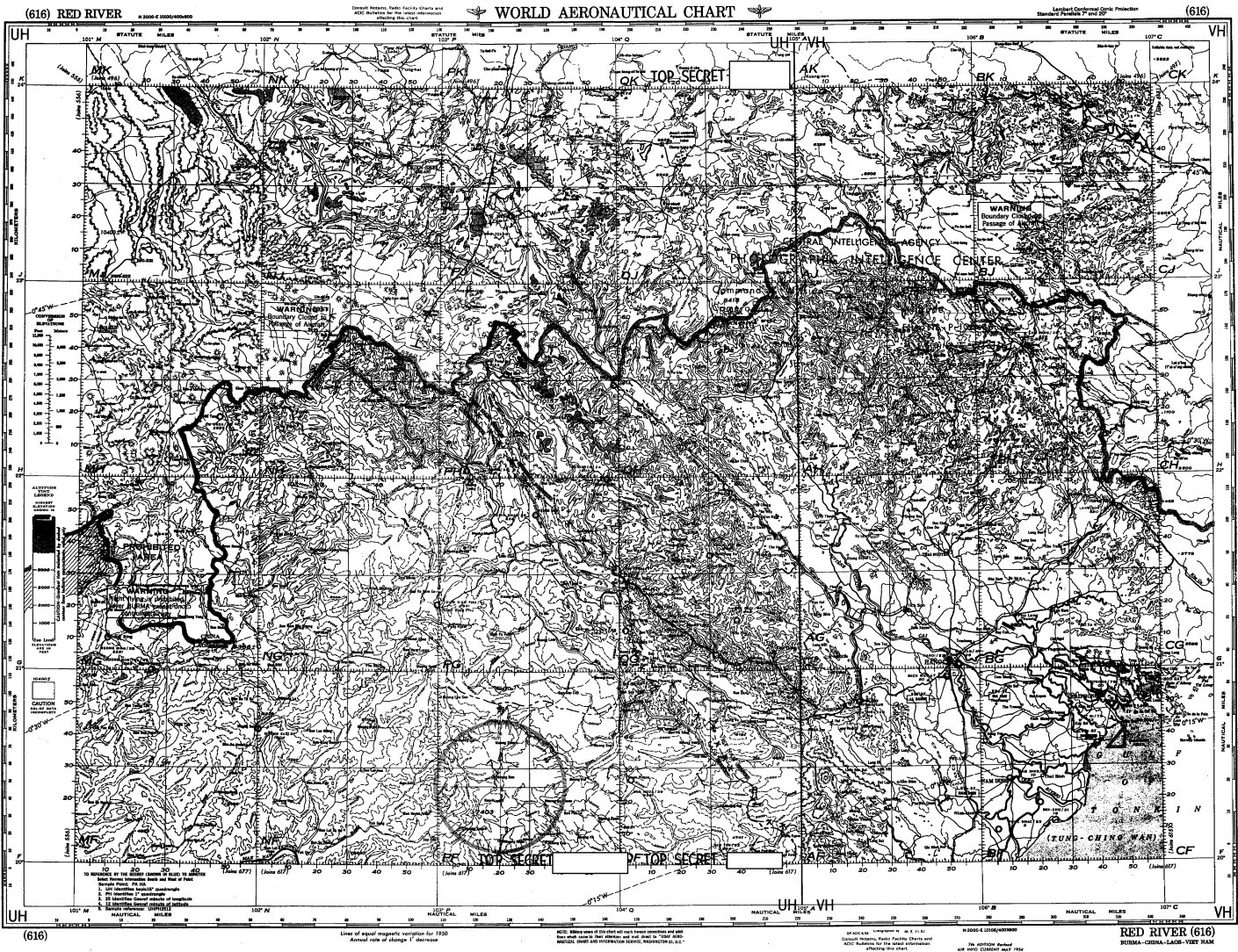
COUNTRY	COORDINATE	INSTALLATION	E. S. NUMBER	
			WAC	TARGET
25X1D TIBT	3140N 09428E	SUTI [REDACTED]	0437	
25X1D TIBT	3108N 09402E	TSONGTSONGDO [REDACTED]	0437	
25X1D TIBT	2948N 09046E	ZENSHI [REDACTED]	0437	
25X1B		-MISCELLANEOUS- [REDACTED]		
25X1B CHIN	3440N 09945E	MAP REVISION MOUNTAIN WITH 28,530-FT ELEVATION, SHOWN ON EXISTING MAPS AT INDICATED COORDINATES IN AMNE MACHIN RANGE, NOT FOUND ON PHOTOGRAPHY. [REDACTED]	0435	25X1D
CHIN	3115N 09920E	MAP REVISION EXTREMELY HIGH MOUNTAIN PEAK, NOT INDICATED ON EXISTING MAPS. APPROX 100 NM E OF CHANG-TU (CHAMDO). HEIGHT OF PEAK ESTIMATED AT 5,000 TO 10,000 FT ABOVE SURROUNDING MOUNTAINS.	0435	

COUNTRY	COORDINATE	INSTALLATION	B. E. NUMBER	
			WAC	TARGET
25X1B		POSITION APPROX. FAR OBLIQUE. [REDACTED]		25X1D
[REDACTED]				
CHIN	2452N 10253E	DAM & RESERVOIR ON TA HO (R) 5 NM ENE OF CHENG-KUNG AFLD. EARTH DAM OF RECENT CONSTRUCTION. [REDACTED]	0496	25X1D
CHIN	2322N 10308E	TRANSFORMER YARD JUST N. OF KO-CHIU. [REDACTED]	0616	25X1D
TIBT	2940N 09117E	EARTH DAM U/C ACROSS KYI CHU (R) APPROX 7 NM E OF LHASA. N. OF DAM, LARGE U/I CONSTRUCTION WORK. [REDACTED]	0437	25X1D
TIBT	3132N 09457E	CONSTRUCTION CAMP 6 NM E OF DERE. 18 TENTS. COORDINATES APPROX. [REDACTED]	0437	25X1D
TIBT	3149N 09437E	CONSTRUCTION CAMP 11 NM NE OF SUTI, NEAR BRIDGE U/C. 7 TENTS. COORDINATES APPROX. [REDACTED]	0437	25X1D

GEOGRAPHIC INDEX

AIO	22	HUANG HO (YELLOW R)	24
AMNE MACHIN RANGE	24	I-LIANG	7
AN-TOU	12		14
ANGENONG	22		20
BUMTHANG GOMPA	22	JI-CHU R	16
CHA-PA-LA	11	KA-FANG	15
CHAMDA GOMPA	22	KADJA	11
CHAN-I AFLD	1		22
CHANG-CHIA-CHAI	15	KAGARDIN GOMPA	16
CHANG-NING	19		22
CHANG-TU	16	KAI-YUAN	5
CHANG-TU (CHAMDO)	19		6
CHENG-CHIANG	19		8
CHENG-KUNG	3		15
	10		16
CHENG-KUNG AFLD	1		20
	25	KAN-HAI-TZE AFLD	1
CHI-HA-MA-SSU	6	KAN-HAI-TZU AFLD	7
CHIA-YU-CHIAO	16	KHOCHA	17
	22		18
CHIH CHU R	16	KO-CHIU	3
CHIH-ERH-TO-PA	13		4
CHIN-PING	8		5
CHIN-SHA CHIANG R	11		15
CHIU-TU	15		20
CHOMA PASS	16		25
CHU-CHING	7	KU-CHI	22
	19	KUN-MING	3
CHU-YUAN HO R	16		4
CHUMDO	10		7
DADYE GOMPA	22		10
DAM CHU R	17		11
	18		14
DASHING GOMPA	10		20
	17		25
DEDE	18	KUN-MING AFLD	1
	19		7
	22	KYI CHU R	8
	25		9
ERH HAI LAKE	15		17
ERH-CHING-TSUN	11		25
GA CHU R	2	KYIROTHANG	22
	3	LA-HA-TSANG-KUNG-PA TEMPLE	24
	12	LAMSA GOMPA	23
GYA CHU R	3	LAO-YU-TUNG	4
	11	LEI-WU-CHI	16
	17		23
GYAMO NGO CHU R	18	LHASA	3
	19		6
HEI-CHANG	8		8
	14		9
HO-ERH-CHU	12		11
HSIA-HSU-CHIA-WA	14		17
HSIA-KUAN	19		23
HSIA-WEI-TUN	14		25
HSIANG-YUN	20	LHASA AFLD	2
HSIN-CHAI	5		3
HU-CHIA-YING	7		18
HUA-NING	6	LHO DZONG	23
	20	LO-PING	20
HUANG HO (YELLOW R)	2	LO-PING AFLD	1
	3	LO-SHUI-TUNG	4
	6	LU-LIANG	20
	11	LU-LIANG AFLD	1
	12	LU-TSING KOU STREAM	24
	13	LUGPAGANG	16
	14		23

MA CHU R	13	SUTI	25
MAI-TSANG	12	TA HO R	25
	20	TA-LI	21
MALANZI	23	TA-TSUN	4
MENG-TZU	5	TIEN CHIH LAKE	25
	8	TO-PU-LA HO R	24
	15	TO-TSE HU LAKE	6
	20	TRAGTSE GOMPA	17
MENG-TZU AFLD	1	TSONGTSONGDO	24
MI-LO	21	WAN-TZU	7
NAKAR	23	WEI-NING	8
NGONDRU GOMPA	23	WU-LI-PING	8
NU CHIANG (SALWEFN R)	16		14
NYE	18	YANG-CHIEH AFLD	2
PAI-SSU	11	YANG-LIN AFLD	2
PAN-CHIAO-CHEN	14	YANG-PI	21
PAN-HSIEN	21	YANG-TSUNG HAI LAKE	4
PAO-SHAN	21	YANGAMDO	19
PAO-SHAN AFLD	2	YU-CHI	4
PASHU	23		21
PIN-CHUAN	21	YU-KUO-PU	5
PO TSANGRO R	10		15
	17	YU-LO	16
PONGMARTANG	19	YU-SHU	11
POTO CHU R	17		24
RED R	15	YU-SHU AFLD	2
SE-CHIH-SSU	6	YUN-HSIEN	21
SE-JIH-HU-SSU TEMPLE	24	YUN-MAN-I AFLD	2
SHOPANDO	23	YUNG-PING	8
SHUN-NING	21		21
SURMAN GOMPA	23	YUNG-SHA-PU	21
SUTI	19	ZENSHI	16
	24		24



25X1

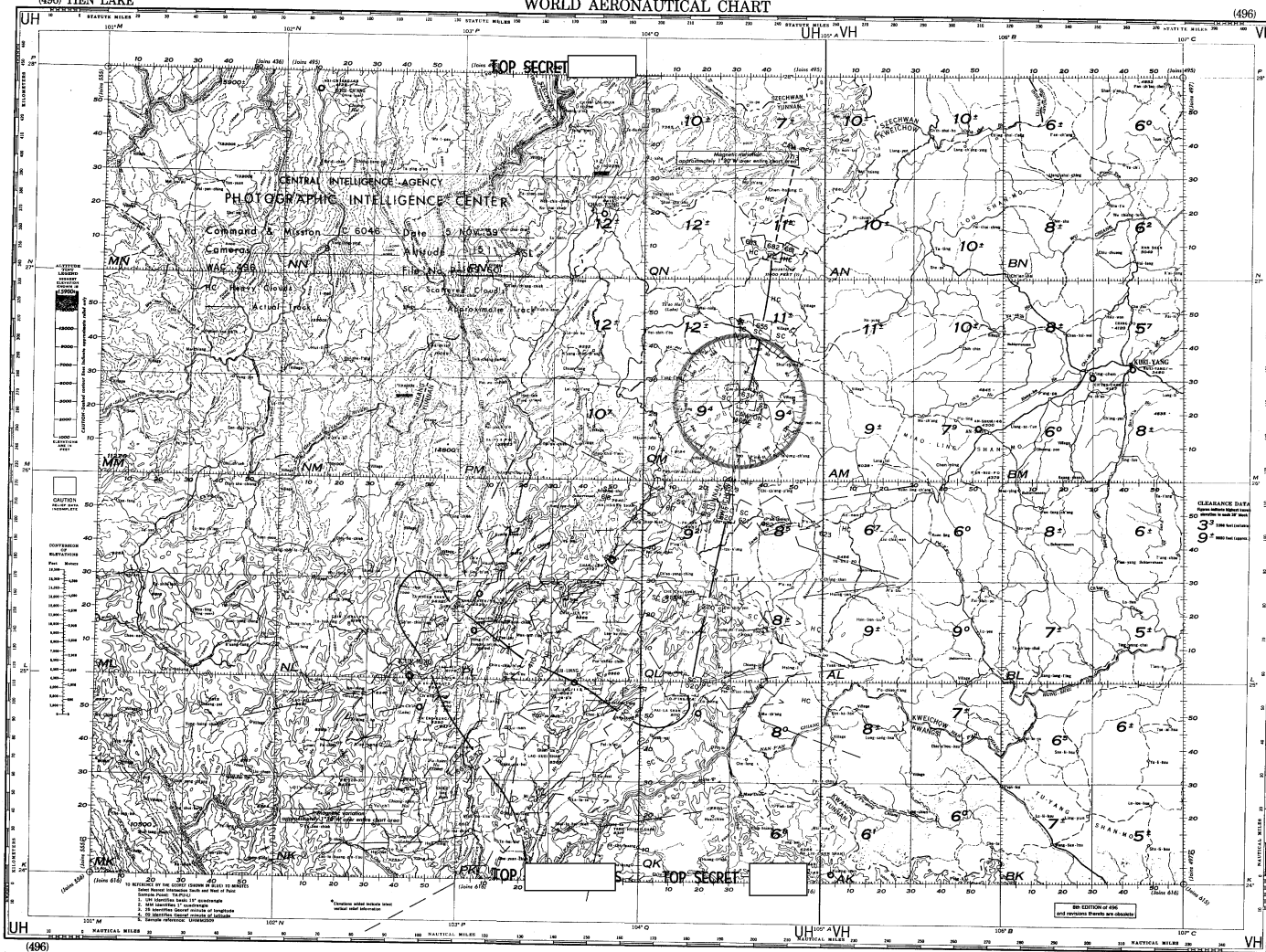
25X1

(496) TIEN LAKE

Approved For Release 2002/06/17 : CIA-RDP78T04751A000500010009-1

WORLD AERONAUTICAL CHART

(496)



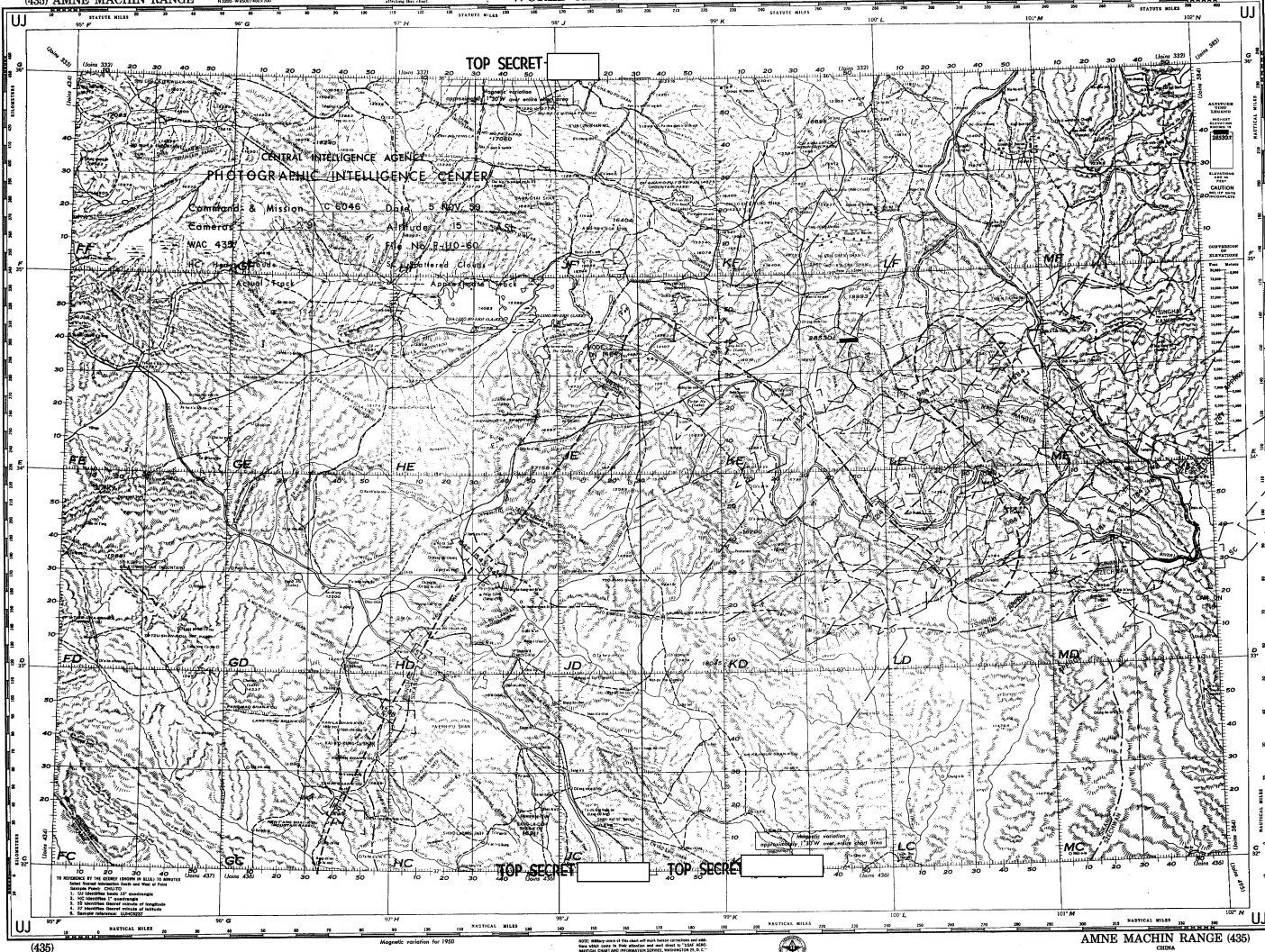
TIEN LAKE (496)
CHINA

(435) AMNE MACHIN RANGE

WORLD AERONAUTICAL CHART

Latest Conformal Conic Projection
Standard Parallels 37° and 47°

(435)



TOP SECRET

TOP SECRET

TOP SECRET

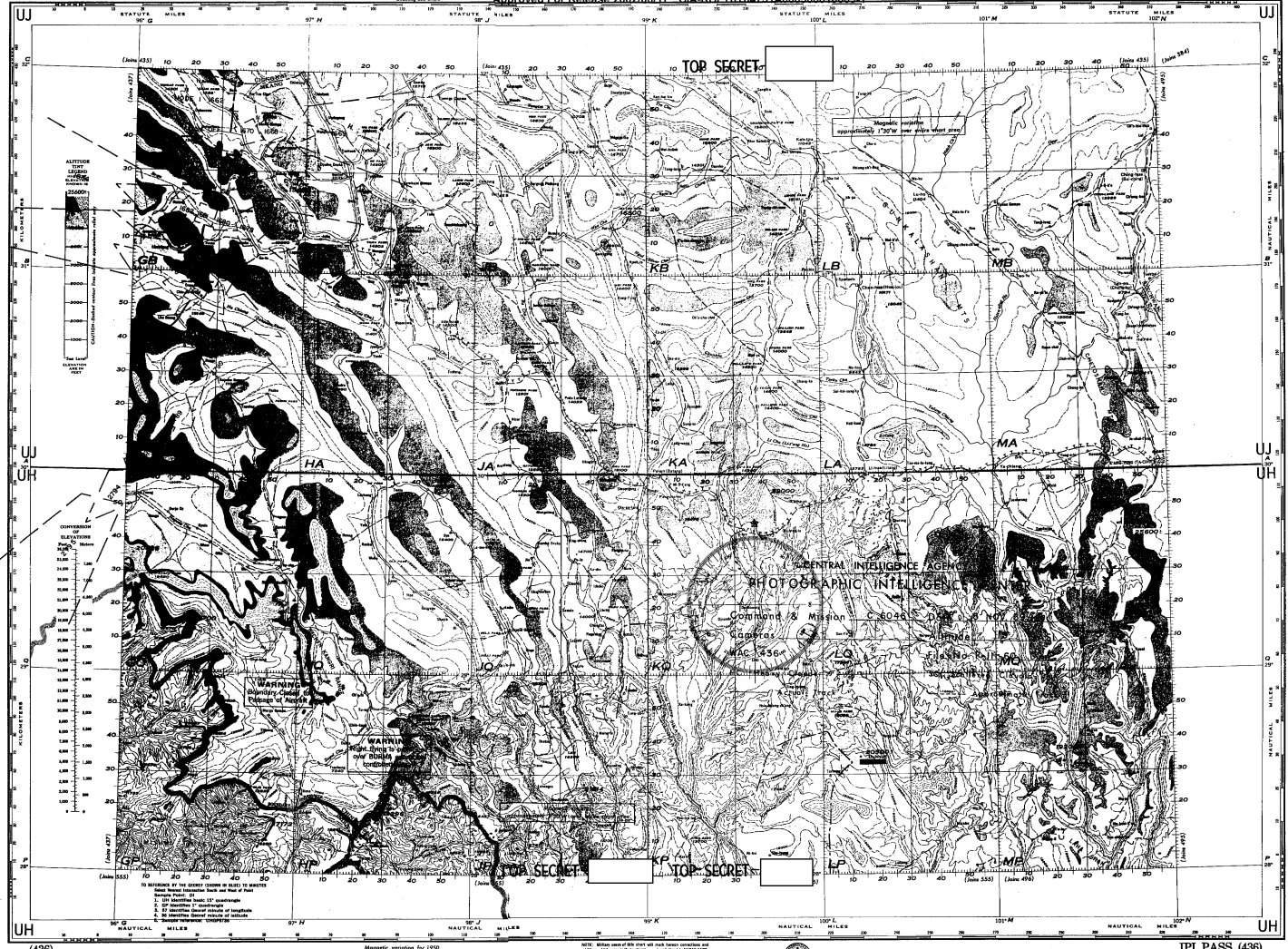
(435)

AMNE MACHIN RANGE (435)
CHINA

(436) IPI PASS

WORLD AERONAUTICAL CHART

(436)



25X1

25X1

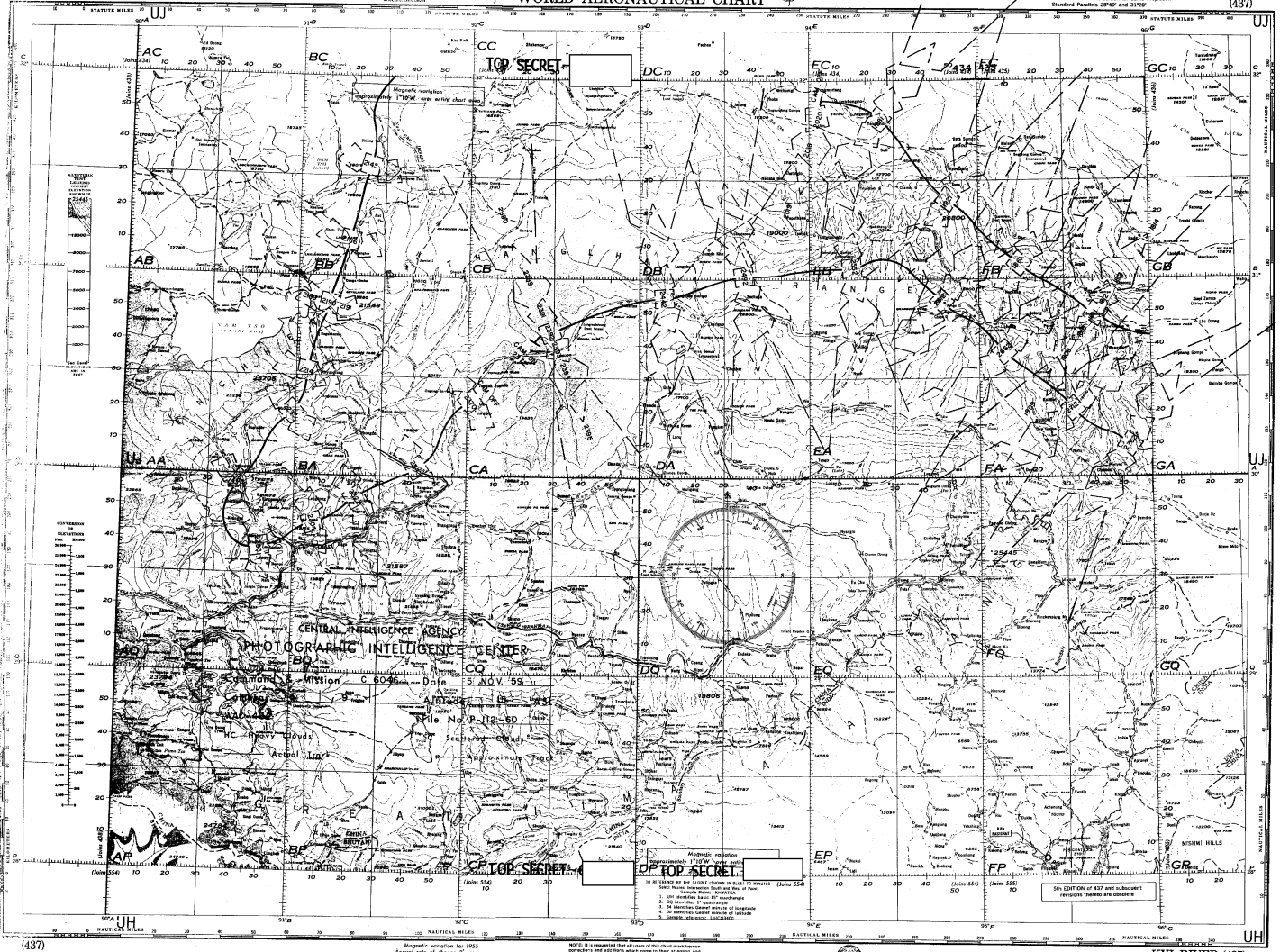
(437)

Approved For Release 2002/06/17 : CIA-RDP78T04751A000500010009-1

Lambert Conformal Conic Projection
Standard Parallels 20°40' and 21°00'

(437)

WORLD AERONAUTICAL CHART



TOP SECRET

TOP SECRET

5th EDITION of 437 and subsequent revisions thereto are obsolete

NOTE: It is requested that if copies of this chart reach those who are not entitled to receive them, they be destroyed and not given to unauthorized personnel. Charts and publications are to be stored and retained in closed containers.



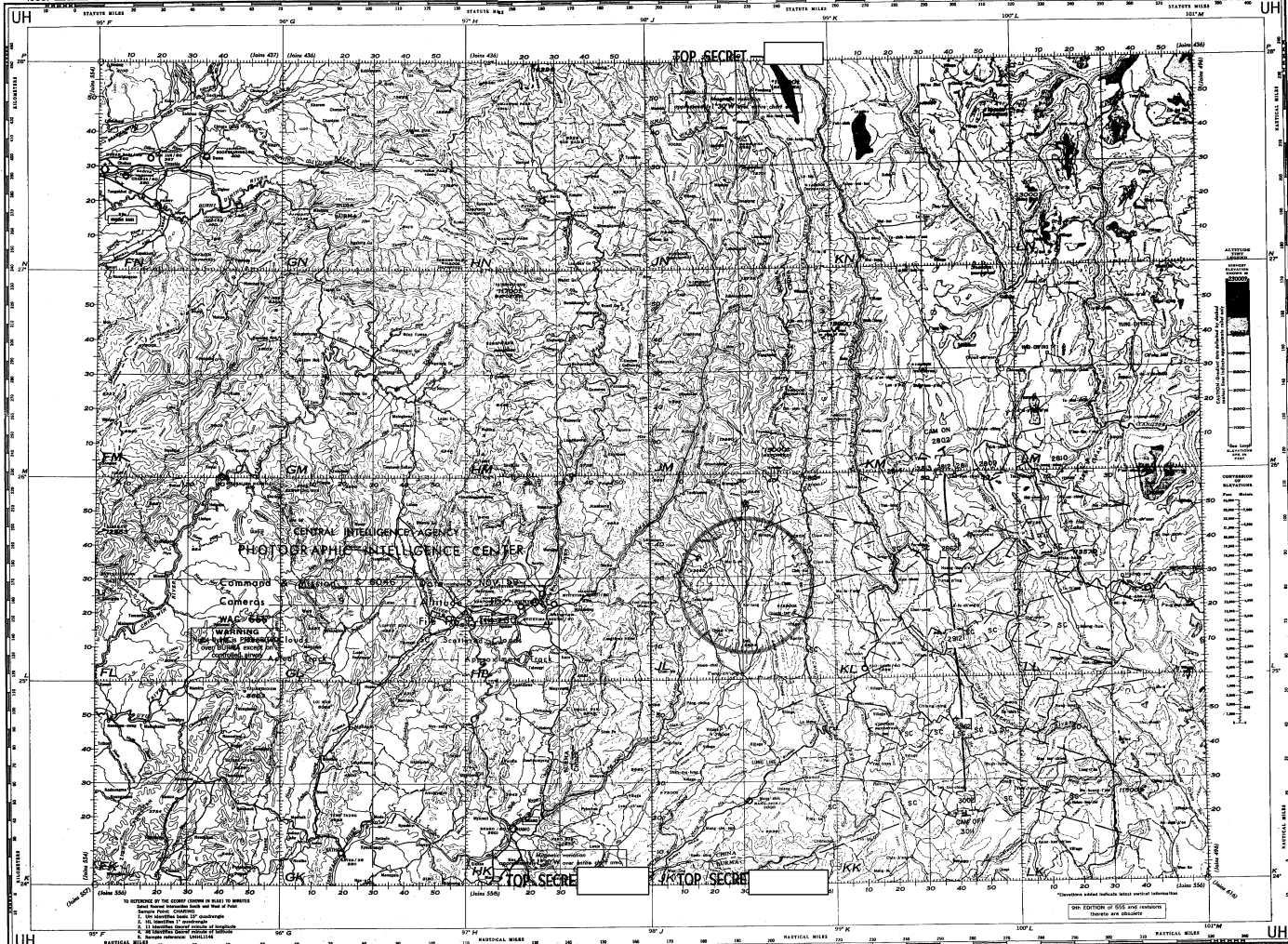
Central Intelligence Agency, Office of Aeronautical Information, and AIC, India, for the information affecting the chart.

KYI RIVER (437)
INDIA-CHINA-INDIA

WORLD AERONAUTICAL CHART

(555) LAKE ERH

(555)



(555) LAKE ERH (555)

Magnetic variation for 1955
Annual rate of change 7' increase

NOTE: This chart is based on the latest available information and is subject to change without notice. It is not to be used for navigation purposes. For more information, see the notes on the chart.

1:50,000
AIR PHOTO (CLASS) SEP 75

TOP SECRET

25X1

TOP SECRET