

CENTRAL INTELLIGENCE AGENCY
PHOTOGRAPHIC INTELLIGENCE CENTER

Copy No. 4
No Pages 3


This material contains information affecting the National Defense of the United States within the meaning of the Espionage Laws, Title 18, U.S.C. Secs. 793 and 794, the transmission or revelation of which in any manner to an unauthorized person is prohibited by law.

JOINT PHOTOGRAPHIC INTELLIGENCE BRIEF

ARMY-NAVY-CIA

(Published and Disseminated by CIA/PIC)

SUBJECT : Surface-to-Air Missile (SAM) Site NO : PIC/JB-1031/60
LOCATION: 6 nm NE of Dolon Airfield, USSR DATE : 29 December 60
COORD: 50-38N 79-19E

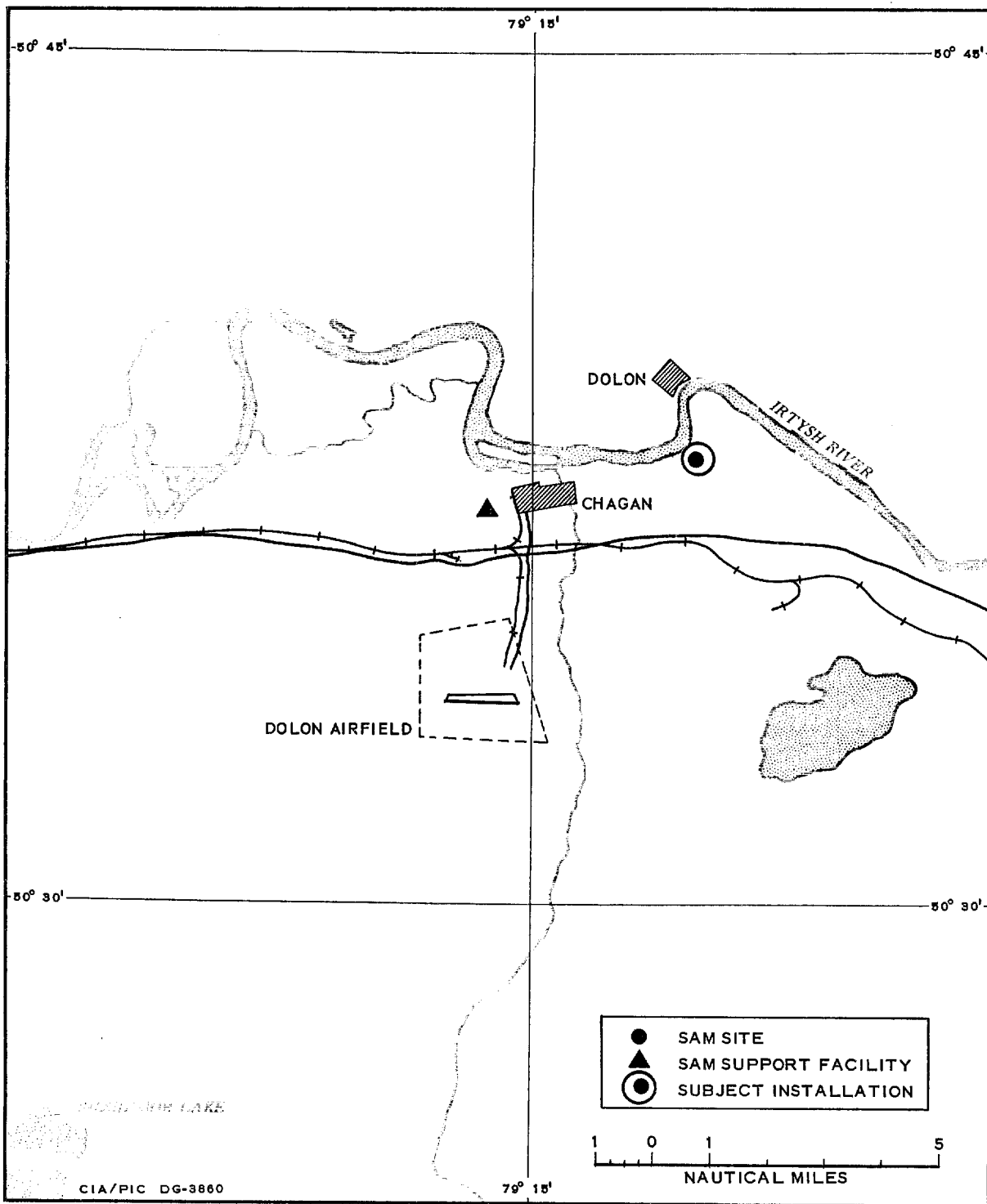


CIA/PIC DG-3864

FIGURE 1. SAM SITE 6 NM NORTHEAST OF DOLON AIRFIELD.

Declass Review by
NIMA/DOD

S-E-C-R-E-T



PIC/JB-1031/60

REMARKS

Further careful examination of [REDACTED] photography has resulted in the identification and location of a SAM site near Dolon Airfield. At the time of photography, initial excavation had probably begun on the six launch revetments and the guidance area. No vehicles or other equipment were observed. Heavy snow cover precludes a detailed interpretation of the operations area. The support area appears complete and active. The site is situated in relatively flat terrain in a predominantly agricultural area. A SAM support facility 3 nm to the west serves the site.

25X1D

REFERENCE POINT

Dolon Airfield, [REDACTED] 50-33-35N 79-13-35E.

25X1A

LOCATION

6 nm northeast of reference point.

FUNCTION

SAM site deployed for the defense of Dolon Airfield complex.

SITE STATUS

Early stage of construction.

SUPPORT AREA STRUCTURES

<u>Description</u>	<u>Roof Type</u>	<u>No Stories</u>	<u>Dimensions (feet)</u>
Administration	Hip	2	160 x 50
3 barracks	Gable	2	55 x 30

Other structures include several miscellaneous support buildings.

MAPS or CHARTS

WAC 239; US Air Target Chart, Series 200, Sheet 0239-6A, 1st ed, Dec 58 (S)

25X1D



SECRET

Approved For Release

NOFORN

0090031-0


25X1C

Copy 4
3 Pages

PIC/JB-1031/60
December 1960

JOINT PHOTOGRAPHIC INTELLIGENCE BRIEF

SURFACE-TO-AIR MISSILE SITE NEAR DOLON AIRFIELD, USSR



ARMY



NAVY




CIA

Published and Disseminated by

CENTRAL INTELLIGENCE AGENCY
PHOTOGRAPHIC INTELLIGENCE CENTER

VITAL RECORDS COPY



Approved For Release 2001/08/07

SECRET

REF ID: A66787 DP78T04751A000300090031-0

NOFORN

25X1C

WARNING

This material contains information affecting the National Defense of the United States within the meaning of the espionage laws, Title 18, USC, Secs. 793 and 794, the transmission or revelation of which in any manner to an unauthorized person is prohibited by law.