

JOINT PHOTOGRAPHIC INTELLIGENCE BRIEF

ARMY-NAVY-CIA

(Published and Disseminated by CIA/PIC)

SUBJECT : Surface-to-Air Missile Site      NO : PIC/JB-105/60  
LOCATION: 15 nm west of Nizhniy Tagil,      DATE : 27 May 1960  
          USSR                                      COORD: 57°52'N 59°32'E




Figure 1. SAM SITE 15 NM WEST OF NIZHNIY TAGIL.

Declass Review by  
NIMA/DOD

**VITAL RECORDS COPY**

TOP SECRET CHESS

PIC/JB-105/60

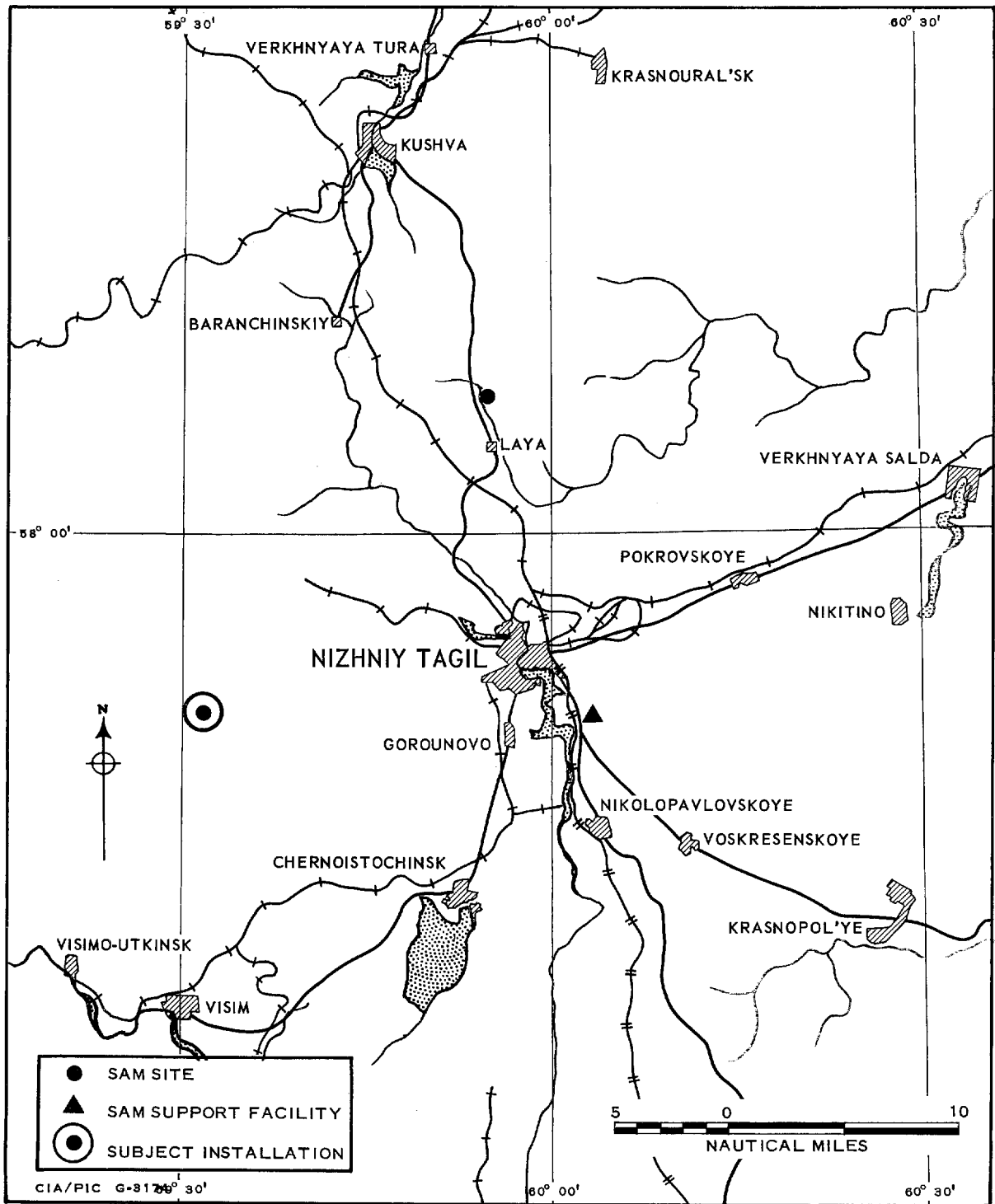



FIGURE 2. SAM SITES AND SUPPORT FACILITIES IN THE NIZHNIY TAGIL AREA. Date of information

25X1D

TOP SECRET CHESS

25X1A

REFERENCE POINT:

Nizhniy Tagil RR Station, Yards and Shops, City,   
57°54'36"N-60°00'00"E.

LOCATION:

15 nm west of reference point.

FUNCTION:

One of the sites deployed for the defense of Nizhniy Tagil.

SITE STATUS:

Early stage of construction.

REMARKS:

Initial excavation of the six launch pits, and the guidance area revetments has been started. The Foundations are being laid for the administration building and two barracks. Initial clearing for service roads has started.

Site is situated on flat terrain in a heavily forested area.

A SAM support facility under construction 16.5 nm to the east probably will serve the site.

MAP REFERENCES:

WAC 156; AMS-Series N 501, Sheet NO 40-9.

25X1D

