

No Pages 3

Copy No 1

JOINT PHOTOGRAPHIC INTELLIGENCE BRIEF

ARMY-NAVY-CIA

(Published and Disseminated by CIA/PIC)

SUBJECT : Surface-to-Air Missile Site

NO : PIC/JB-96/60

DATE : 27 May 1960

LOCATION: 14 nm NE of Sverdlovsk, USSR

COORD: 57°01'N 60°54'E

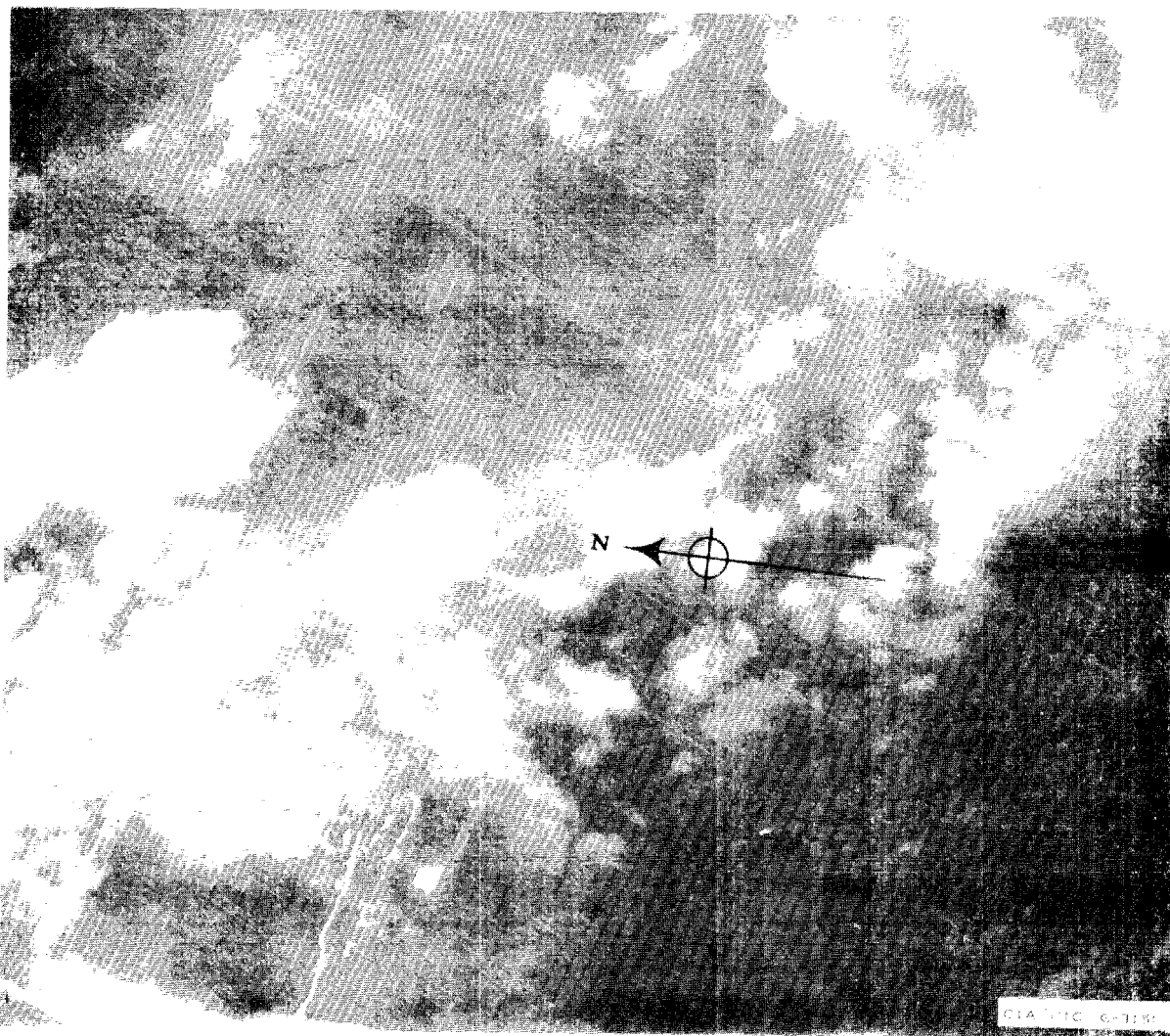


Figure 1. SAM SITE 14 NM NE OF SVERDLOVSK.

Declass Review by
NIMA/DOD

VITAL RECORDS COPY

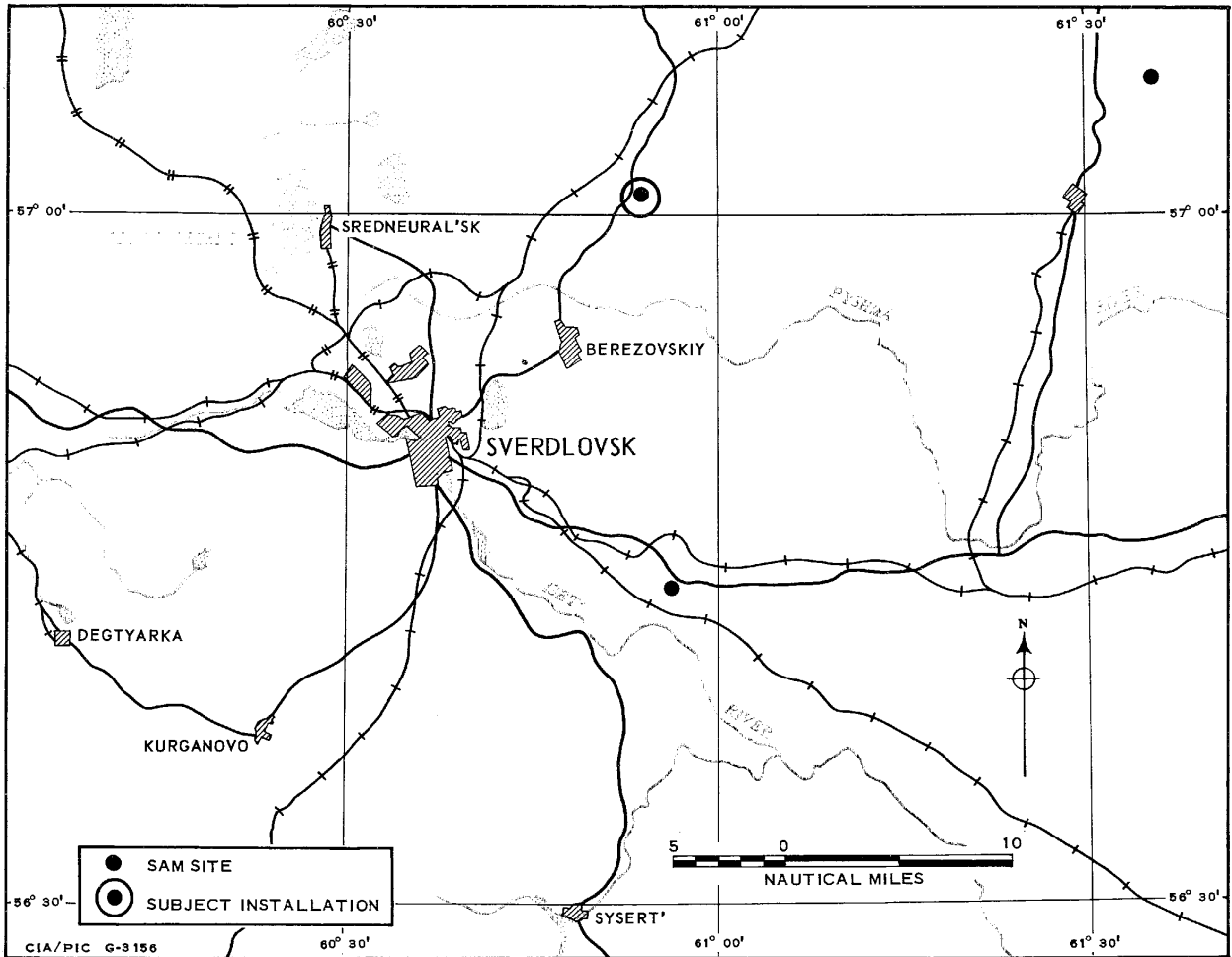


FIGURE 2. SAM SITES IN THE SVERDLOVSK AREA. Date of information [REDACTED]

TOP SECRET CHESS

- 2 -

TOP SECRET CHESS

PIC/JB-96/60


25X1D

~~TOP SECRET CHESS~~

PIC/JB-96/60

25X1A

REFERENCE POINT:

Sverdlovsk RR Station, Yards and Shops, Main, 
56°51'30"N - 60°35'55"E.

LOCATION:

14 nm northeast of reference point.

FUNCTION:

One of the sites deployed for the defense of Sverdlovsk.

SITE STATUS:

Mid stage of construction.

SECURITY:


Board fence encloses operations area.

REMARKS:

Excavation of the six launch pits and the guidance area revetments has been completed. Excavation has begun on the missile hold revetments. Initial clearing has begun on the complex network of service roads. Two probable barracks and a probable administration building under construction are located at the site. Site is situated on flat terrain in a forested area.

MAP REFERENCES:

WAC 156; AMS-Series N 502, Sheet NO 41-10.

 25X1D

~~TOP SECRET CHESS~~