

NOFORN

Copy 83
83 Pages

NPIC/MCI-8/61
December 1961

MISSION COVERAGE INDEX

MISSION G 3058

3 SEPTEMBER 1961



ARMY



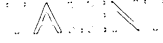
NAVY



AIR FORCE




CIA

Handle Via  Control Only

WARNING

This document contains classified information affecting the national security of the United States within the meaning of the espionage laws U. S. Code Title 18, Sections 793 and 794. The law prohibits its transmission or the revelation of its contents in any manner to an unauthorized person, as well as its use in any manner prejudicial to the safety or interest of the United States or for the benefit of any foreign government to the detriment of the United States. It is to be seen only by U. S. personnel especially indoctrinated and authorized to receive TALENT information. Its security must be maintained in accordance with TALENT regulations.

NATIONAL PHOTOGRAPHIC INTERPRETATION CENTER



Declass Review by NIMA/DOD

NOFORN

TOP SECRET CHES
NOFORN

Approved For Release 2001/11/19 : CIA-RDP78T04751A000200010003-0

MISSION COVERAGE INDEX

MISSION G 3058
3 SEPTEMBER 1961

NPIC/MCI-8/61

December 1961

NATIONAL PHOTOGRAPHIC INTERPRETATION CENTER

TOP SECRET CHES
Approved For Release 2001/11/19 : CIA-RDP78T04751A000200010003-0 NOFORN

PREFACE

This Mission Coverage Index (MCI) furnishes a listing of intelligence targets covered by Mission G 3058. Targets are arranged by (1) WAC area and (2) coordinates reading from South to North and from East to West. For a description of targets which appear unchanged, the user is referred to the Mission containing the best previous coverage. A capsule description is provided for new targets and for revisions to previously reported targets. An explanation of column headings and photo reference data used in presenting the information is contained in the appendix.

For convenience of the user, a subject index to the intelligence targets has been included following the listing. Targets in the subject index are listed (1) by category and (2) alphabetically by place name within the category.

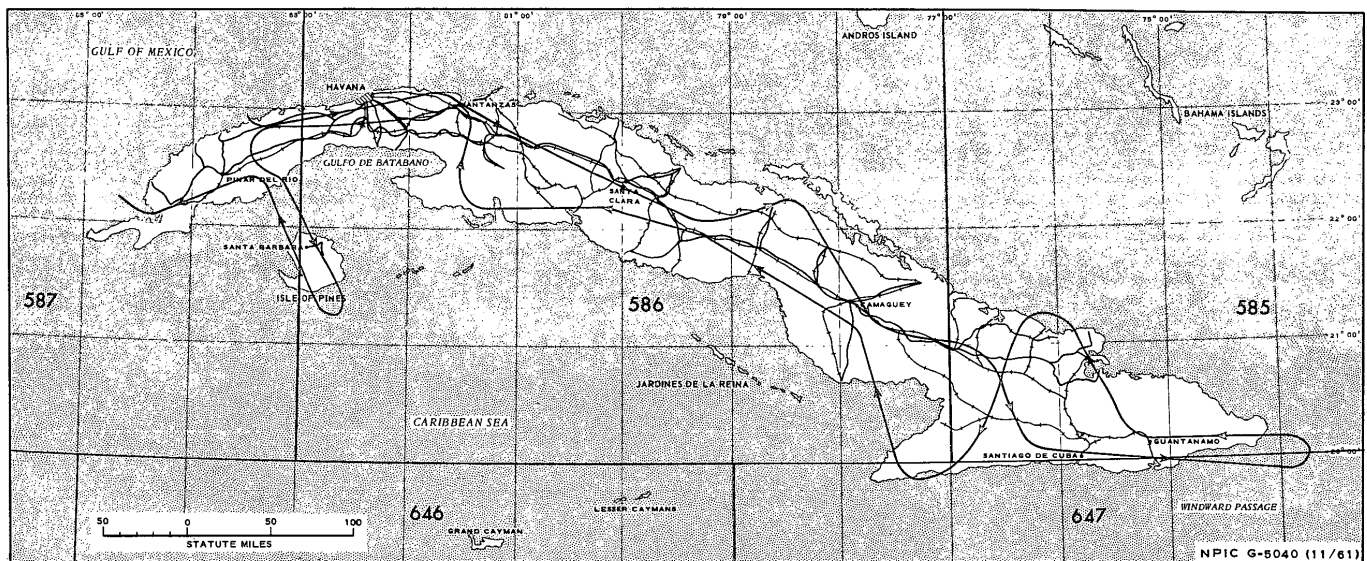
Mission G 3058 was accomplished on 3 September 1961, and covered portions of all five provinces of Cuba (see accompanying Flight-Line Trace). Among the major targets covered were the Guantanamo Bay area, Camaguey, Santa Clara, Cienfuegos, the Havana Complex, Pinar del Rio, and the Isle of Pines.

TABLE OF CONTENTS

LISTING OF INTELLIGENCE TARGETS FOR:	Page
WAC 0585	1
WAC 0586	16
WAC 0587	54
WAC 0647	61
SUBJECT INDEX	65
APPENDIX	77

TOP SECRET CHES Approved For Release 2001/11/19 : CIA-RDP78T04751A000200010003-0
NOFORN

NPIC/MCI-8/61



MISSION FLIGHT-LINE TRACE. This map shows the approximate track of Mission G 3058.

City, Installation	Coordinates	WAC	Installation Numbers	
			BE	NPIC
SAN ANTONIO DEL SUR AREA, LANDING STRIP ONE NM SE OF SAN ANTONIO DEL SUR. 2,700 X 70 FT NW/SE DIRT RUNWAY OF UNDETERMINED SERVICEABILITY. NOT LISTED IN ASSOTW. AIRCRAFT -- NONE. [REDACTED]	2002N 07448W	0585		84-A
25X1D [REDACTED]				
BAITQUIRI AREA, PORT FACILITIES 1.3 NM NE OF BAITQUIRI. ONE PIER, ROAD SERVED. ONE WAREHOUSE. VESSELS -- ONE SMALL UNIDENTIFIED VESSEL. [REDACTED]	2002N 07452W	0585		8-B
25X1D [REDACTED]				
GUANTANAMO - BARACOA AREA, HIGHWAY IMPROVEMENT HIGHWAY 6-10 BEING IMPROVED FROM TORTUGILLA (19-58N 074-56W) TO BARACOA (20-21N 074-30W). NEW BRIDGES ARE UNDER CONSTRUCTION AND MAJOR REALIGNMENT OF THE ROAD IS TAKING PLACE AT INTERVALS BETWEEN THE ABOVE COORDINATES. [REDACTED]	2004N 07445W	0585		32-G
25X1D [REDACTED]				
BAITQUIRI AREA, MINING ACTIVITY NO APPARENT CHANGE SINCE [REDACTED] [REDACTED]	2004N 07450W	0585		8-A
25X1D [REDACTED]				
25X1D [REDACTED]				
IMIAS AREA, LANDING STRIP [REDACTED]	2005N 07437W	0585		901
25X1D [REDACTED]				

City, Installation	Coordinates	WAC	Installation Numbers	
			BE	NPIC
BAITQUIRI AREA, LANDING STRIP NO APPARENT CHANGE SINCE [REDACTED]	2009N 07451W	0585		8-C
SANTIAGO DE CUBA AREA, OIL REFINERY 3 NM WSW OF SANTIAGO DE CUBA. FACILITIES INCLUDE REFINERY, 42 STORAGE TANKS, AND ONE JETTY. RAIL AND WATER SERVED. [REDACTED]	2000N 07552W	0585		76-H
SANTIAGO DE CUBA, PORT FACILITIES WEST SIDE OF SANTIAGO DE CUBA. NUMEROUS PIERS AND OTHER HANDLING FACILITIES. RAIL SERVED. VESSELS -- ONE FREIGHTER, ONE TANKER, AND 4 SMALL UNIDENTIFIED. [REDACTED]	2001N 07550W	0585		76
SANTIAGO DE CUBA SEAPLANE STATION [REDACTED]	2001N 07550W	0585	[REDACTED]	76-F
SANTIAGO DE CUBA COMPLEX [REDACTED]	2001N 07553W	0585		76-L
SANTIAGO DE CUBA, AIRFIELD ON NW EDGE OF SANTIAGO DE CUBA. ONE 3,200 X 70 FT NNW/SSE DIRT RUNWAY, SERVICEABLE. ONE ABANDONED E/W RUNWAY CUT BY TRENCHES AND WEAPONS POSITIONS. ONE LARGE HANGAR AND 5 ASSOCIATED BUILDINGS. NOT LISTED IN ASSOTW. AIRCRAFT -- NONE.	2002N 07550W	0585		76-E

	City, Installation	Coordinates	WAC	Installation Numbers	
				BE	NPIC
25X1D	[REDACTED] SANTIAGO DE CUBA AREA, RADIO STATION	2002N 07551W	0585		76-N
25X1D	[REDACTED] EL CANEY AREA, MICROWAVE SITE 4 NM EAST OF EL CANEY. LATTICE TOWER AND ONE ASSOCIATED BUILDING.	2003N 07542W	0585		112-D
25X1D	[REDACTED] EL COBRE AREA, COPPER MINE AND MILL	2003N 07556W	0585		25
25X1D	[REDACTED] LOS CANOS AIRFIELD	2004N 07509W	0585	[REDACTED]	41-A
25X1D	[REDACTED] GUANTANAMO AREA, MILITARY DEFENSES 10 NM WSW OF GUANTANAMO CITY. NUMEROUS SCATTERED TRENCHES ON BOTH SIDES OF ROUTE 6-37 AND APPROXIMATELY 15 UNOCCUPIED WEAPONS POSITIONS ALONG RIDGES SOUTH OF HIGHWAY.	2005N 07523W	0585		32-H
25X1D	[REDACTED] SANTIAGO DE CUBA AREA, RADIO STATION	2005N 07551W	0585		76-Q
25X1D	[REDACTED] VINCULO LANDING STRIP 7 NM WSW OF GUANTANAMO CITY. 3,000 X 220 FT NE/SW SOD RUNWAY, APPEARS SERVICEABLE. LISTED IN ASSOTW, VOL 6, JUL 59. AIRCRAFT -- NONE.	2006N 07521W	0585		82

25X1A

City, Installation	Coordinates	WAC	Installation Numbers	
			BE	NPIC
25X1D [REDACTED] SANTIAGO DE CUBA AREA, RADIO STATION	2006N 07549W	0585		76-R
25X1D [REDACTED] EL CRISTO AREA, MINING ACTIVITY	2007N 07543W	0585		65
25X1D [REDACTED] GUANTANAMO COMPLEX 3 SQ MI IN AREA. TRANSPORTATION AND COMMERCIAL CENTER. RAILROAD REPAIR YARD, APPROXIMATELY 5 TRACKS WIDE. MICROWAVE SITE ON WEST EDGE, POL STORAGE ON EAST EDGE.	2009N 07513W	0585		32-E
25X1D [REDACTED] TENIENTE MORLOTE AIRFIELD ONE NM NE OF GUANTANAMO CITY. 3,400 X 70 FT NE/SW BLACKTOP RUNWAY, UNSERVICEABLE. LISTED IN ASSOTW, VOL 6, JAN 61. OPEN STORAGE AREA AT SW END OF RUNWAY.	2010N 07511W	0585	[REDACTED]	32-A
25X1D [REDACTED] GUASO AREA, POSSIBLE POWER PLANT ONE NM NORTH OF GUASO. POSSIBLE HYDROELECTRIC PLANT WITH ONE LARGE BUILDING AND FOUR SMALLER ASSOCIATED BUILDINGS. PIPELINE LEADS FROM LARGE BUILDING TO STREAM ONE NM NW.	2015N 07510W	0585		33
25X1D [REDACTED] JAMAICA AREA, ROAD CONSTRUCTION 5 NM NE OF JAMAICA. HARD-SURFACED ROAD HAS BEEN COMPLETED FROM JAMAICA (20-12N 075-09W) TO A POINT	2016N 07506W	0585		242

	City, Installation	Coordinates	WAC	Installation Numbers	
				BE	NPIC
25X1D	APPROXIMATELY ONE NM SW OF SANTA RITA (20-17N 075-05W). CONSTRUCTION CONTINUES .3 NM BEYOND THIS POINT. [REDACTED]				
25X1D	MIRANDA AREA, ORE PROCESSING PLANT IDENTIFICATION ONLY. [REDACTED]	2023N 07553W	0585		50-B
25X1D	MIRANDA, LANDING STRIP IDENTIFICATION ONLY. [REDACTED]	2023N 07555W	0585		50-A
25X1D	MAYARI ARRIBA, LANDING STRIP [REDACTED]	2025N 07531W	0585		91
25X1D	MAYARI ARRIBA AREA, NEW ROAD U/C [REDACTED]	2025N 07531W	0585		91-B
25X1D	MAYARI ARRIBA AREA, CONSTRUCTION 2.2 NM NNE OF MAYARI ARRIBA. 15 LARGE BUILDINGS AND 6 SMALLER BUILDINGS. SEVEN EXCAVATIONS AND 2 SMALL BUILDINGS .5 NM NW OF CONSTRUCTION SITE. TRACK ACTIVITY LEADING TO WOODS EAST OF CONSTRUCTION SITE. [REDACTED]	2027N 07531W	0585		91-A
25X1D	SABANA, LANDING STRIP IDENTIFICATION ONLY. [REDACTED]	2027N 07558W	0585		107
25X1D	CALABAZAS, AIRFIELD [REDACTED]	2028N 07522W	0585		86

City, Installation	Coordinates	WAC	Installation Numbers	
			BE	NPIC
25X1D AIRCRAFT. -- ONE LIAISON-TYPE. [REDACTED]				
MAYARI ARRIBA AREA, NEW ROAD U/C ROAD BEGINS 7.9 NM NW OF MAYARI ARRIBA AT 20-29-30N 075-38-30W, AND CONTINUES SW TO MAGAYAL, (20-22N 075-46W). ROAD IS STILL UNDER CONSTRUCTION, BUT USABLE.	2030N 07539W	0585		91-D
25X1D [REDACTED]				
FELTON AREA, WOODFRED IRON MINES	2034N 07543W	0585		29-A
25X1D [REDACTED]				
NICARO AREA, NICKEL MINES	2038N 07536W	0585		52-A
25X1D [REDACTED]				
MAYARI AREA, AIRFIELD	2039N 07541W	0585		90-A
25X1D [REDACTED]				
CAYO MAMBI, PORT FACILITIES IDENTIFICATION ONLY.	2040N 07517W	0585		16-B
25X1D [REDACTED]				
CAYO MAMBI AIRFIELD IDENTIFICATION ONLY.	2041N 07515W	0585		16-A
25X1D [REDACTED]				
PUNTA GORDA AREA, PORT FACILITIES	2041N 07520W	0585		80
25X1D [REDACTED]				

City, Installation	Coordinates	WAC	Installation Numbers	
			BE	NPIC
25X1D [REDACTED] NICARO, LANDING STRIP	2041N 07532W	0585		40-A
25X1D [REDACTED] AIRCRAFT -- NONE.				
25X1D [REDACTED] NICARO, NICKEL PLANT SOUTH SIDE OF NICARO. 3 MAIN PROCESSING BUILDINGS, APPROXIMATELY 20 ASSOCIATED BUILDINGS, NUMEROUS VERTICAL STORAGE TANKS, RAIL SERVED.	2042N 07533W	0585		52
25X1D [REDACTED] NICARO, PORT FACILITIES NORTH EDGE OF NICARO. RAIL-SERVED PIER. 5 LARGE VERTICAL POL STORAGE TANKS, ONE SMALL VERTICAL TANK, 20 HORIZONTAL STORAGE TANKS, AND 7 WAREHOUSES. VESSELS -- ONE TANKER AND ONE UNIDENTIFIED VESSEL.	2043N 07533W	0585		40
25X1D [REDACTED] PRESTON AIRFIELD	2044N 07540W	0585	[REDACTED]	55-A
25X1D [REDACTED] FELTON, ORE PROCESSING SOUTH SIDE OF FELTON. PROCESSING AND SHIPPING FACILITIES PROBABLY SERVE MINES 13 NM SW OF FELTON. ONE SMELTER WITH 12 STACKS, APPROXIMATELY 10 ASSOCIATED BUILDINGS, ONE LARGE WHARF, TWO CRANES, AND ONE FREIGHTER ALONGSIDE WHARF.	2045N 07535W	0585		29

25X1A

25X1D
 25X1D
 25X1D
 25X1D
 25X1D
 25X1D
 25X1D
 25X1D
 25X1D

City, Installation	Coordinates	WAC	Installation Numbers	
			BE	NPIC
PRESTON, POL STORAGE SOUTH EDGE OF PRESTON. TWO VERTICAL STORAGE TANKS. RAIL SERVED. [REDACTED]	2045N 07539W	0585		55-B
SAETIA AREA, PROBABLE STORAGE SITE U/C 2.6 NM ESE OF SAETIA. FIVE BUILDINGS COMPLETED AND 20 BUILDINGS UNDER CONSTRUCTION. [REDACTED]	2046N 07532W	0585		93-A
PRESTON, PORT FACILITIES [REDACTED]	2046N 07539W	0585		55-C
VESSEL -- ONE 430 FT FREIGHTER. [REDACTED]				
SAETIA, AIRFIELD JUST EAST OF SAETIA. AIRFIELD APPEARS ABANDONED. NOT LISTED IN ASSOTW. AIRCRAFT -- NONE. [REDACTED]	2047N 07534W	0585		93
BATEY AREA, LANDING STRIP U/C 2.5 NM SOUTH OF BATEY. 2,200 X 55 FT ENE/WSW GRADED EARTH RUNWAY, UNDER CONSTRUCTION. NOT LISTED IN ASSOTW. [REDACTED]	2047N 07550W	0585		320
ANTILLA, PORT FACILITIES [REDACTED]	2049N 07544W	0585		2
VESSELS -- 2 FREIGHTERS. [REDACTED]				

City, Installation	Coordinates	WAC	Installation Numbers	
			BE	NPIC
ANTILLA AREA, POL STORAGE (SINCLAIR) ONE NM EAST OF ANTILLA. ONE STORAGE TANK. [REDACTED]	2049N 07544W	0585		2-D
25X1D				
ANTILLA AREA, LANDING STRIP IDENTIFICATION ONLY. [REDACTED]	2050N 07544W	0585		2-A
25X1D				
ANTILLA SEAPLANE STATION [REDACTED]	2050N 07544W	0585		2-B
25X1D				
MACABI, PORT FACILITIES SE EDGE OF MACABI, ADJACENT TO BOSTON SUGAR MILL. ONE RAIL-SERVED PIER. VESSELS -- NONE. [REDACTED]	2054N 07543W	0585		42-A
25X1D				
BANES AREA, PORT FACILITIES 3 NM SOUTH OF BANES. RAIL SERVED PIER AND ONE WAREHOUSE. [REDACTED]	2055N 07542W	0585		9
25X1D				
BANES AIRFIELD SE EDGE OF BANES. 2,700 X 40 FT ENE/WSW SOD RUNWAY, SERVICEABLE. NOT LISTED IN ASSOTW. AIRCRAFT -- NONE. [REDACTED]	2057N 07543W	0585		9-A
25X1D				
BANES AREA, STORAGE SITE 3 NM NORTH OF BANES.	2058N 07542W	0585		9-C

25X1A

City, Installation	Coordinates	WAC	Installation Numbers	
			BE	NPIC
APPROXIMATELY 20 LARGE WAREHOUSES, RAIL SERVED. [REDACTED]				
BANES COMPLEX APPROXIMATELY 2 SQ MI IN AREA. 90 PERCENT CLOUD FREE. TRANSSHIPMENT AND AGRICULTURAL CENTER. RAIL REPAIR YARD. [REDACTED]	2058N 07543W	0585		9=D
MINAS DEL FRIO, POSSIBLE MILITARY CAMP [REDACTED]	2000N 07659W	0585		99
ESTRADA PALMA AREA, NEW HOUSING AREA [REDACTED]	2007N 07659W	0585		99=B
MATIAS AREA, LANDING STRIP JUST SOUTH OF MATIAS. 1,800 X 70 FT NW/SE DIRT RUNWAY. APPEARS INACTIVE. PROBABLY SERVICEABLE. NOT LISTED IN ASSOTW. [REDACTED]	2009N 07620W	0585		104
PALMA SORIANO AREA, PROB-MIL BKS & TRNG AREA 3.8-NM SOUTH OF PALMA SORIANO. 3 BARRACKS BUILDINGS AND 3 SMALL SUPPORT BUILDINGS. EXTENSIVE TRACK ACTIVITY, SEVERAL PERSONNEL TRENCHES, AND ONE POSSIBLE ARTILLERY REVETMENT IN AREA. NO VEHICLES OBSERVED. [REDACTED]	2010N 07600W	0585		54=F

City, Installation	Coordinates	WAC	Installation Numbers	
			BE	NPIC
SANTA ROSA, AIRFIELD [REDACTED]	2010N 07646W	0585		98
ESTRADA PALMA AREA, ROAD CONSTRUCTION [REDACTED]	2010N 07657W	0585		99-A
PALMA SORIANO COMPLEX APPROXIMATELY 2 SQ MI IN AREA. CLOUD FREE COVERAGE. AREA IS LARGELY RESIDENTIAL WITH MINOR INDUSTRIES AND SMALL MARSHALING YARD. MICROWAVE STATION ON WEST EDGE OF CITY. [REDACTED]	2013N 07600W	0585		54-A
YARA AREA, LANDING STRIP [REDACTED] AIRCRAFT -- NONE. [REDACTED]	2013N 07650W	0585		97-B
PALMA SORIANO AREA, LANDING STRIP [REDACTED] AIRCRAFT -- NONE. [REDACTED]	2014N 07600W	0585		54-C
YARA AREA, ORE PROCESSING INDUSTRY [REDACTED]	2014N 07657W	0585		97-C

City, Installation	Coordinates	WAC	Installation Numbers	
			BE	NPIC
25X1D [REDACTED]				
CHARCO REDONDO, MINING & MILLING	2016N 07625W	0585		18
25X1D [REDACTED]				
BAIRE AREA, LANDING STRIP 3 NM SW OF BAIRE. 1,800 X 70 FT NNW/SSE DIRT RUNWAY, APPEARS ABANDONED. PARTLY OVERGROWN WITH BRUSH. NOT LISTED IN ASSOTW. AIRCRAFT -- NONE.	2017N 07623W	0585		7-A
25X1D [REDACTED]				
GUISA AREA, AIRFIELD 3.6 NM NW OF GUISA. 4,400 X 105 FT WNW/ESE RUNWAY, PROBABLY SERVICEABLE. APPROXIMATELY 20 BUILDINGS ALONG EDGE OF WOODS ON NORTH BANK OF ARROYO CUPEINICU. NOT LISTED IN ASSOTW. AIRCRAFT -- NONE.	2017N 07635W	0585		113
25X1D [REDACTED]				
BARRANCAS AREA, AIRFIELD	2017N 07650W	0585		100
25X1D [REDACTED]				
AIRCRAFT -- NONE.				
25X1D [REDACTED]				
CONTRAMAESTRE AREA, PROBABLE STORAGE BUILDINGS	2021N 07614W	0585		19-A
25X1D [REDACTED]				
JIGUANI AREA, PROBABLE POL STORAGE ONE NM SOUTH OF JIGUANI.	2022N 07626W	0585		319

	City, Installation	Coordinates	WAC	Installation Numbers	
				BE	NPIC
	FIVE LARGE METAL PREFABRICATED BUILDINGS AND ONE SMALLER BUILDING AT 20-21-45N 076-25-35W. AREA IS FENCED AND RAIL SERVED. THERE ARE FOUR AW EMPLACEMENTS AT EDGE OF INSTALLATION. ONE TANK TRUCK AND SEVERAL OTHER VEHICLES OBSERVED.				
25X1D	[REDACTED]				
	BAYAMO AREA, AIRFIELD	2023N 07638W	0585		11-D
25X1D	[REDACTED]				
	AIRCRAFT -- A TOTAL OF 6 INCLUDING, FOUR LIAISON-TYPE AND TWO UNIDENTIFIED.				
25X1D	[REDACTED]				
	BAYAMO COMPLEX	2023N 07639W	0585		11-E
25X1D	[REDACTED]				
	BAYAMO AREA, LANDING STRIP	2029N 07631W	0585		900
25X1D	[REDACTED]				
	PASO LA YAYA AREA, LANDING STRIP IDENTIFICATION ONLY.	2032N 07619W	0585		94-B
25X1D	[REDACTED]				
	PASO LA YAYA, LANDING STRIP	2033N 07622W	0585		94
25X1D	[REDACTED]				
	AIRCRAFT -- NONE.				
25X1D	[REDACTED]				
	ROBAINA GONZALEZ AREA, AIRFIELD	2037N 07630W	0585		92
25X1D	[REDACTED]				

	City, Installation	Coordinates	WAC	Installation Numbers	
				BE	NPIC
25X1D	[REDACTED] AIRCRAFT -- NONE.				
25X1D	[REDACTED]				
25X1D	SAN PEDRO DE CACOCUM, STORAGE TANKS [REDACTED]	2044N 07619W	0585		72-A
25X1D	HOLGUIN AIRFIELD IDENTIFICATION ONLY. [REDACTED]	2048N 07618W	0585	[REDACTED]	34-C
25X1D	HOLGUIN AREA, RADIO STATION ONE NM SSW OF HOLGUIN, BETWEEN HIGHWAY AND RAILROAD. THREE GUYED LATTICE TOWERS, 2 SELF-SUPPORTING TOWERS. TWO SMALL BUILDINGS. [REDACTED]	2051N 07616W	0585		34-K
25X1D	HOLGUIN AREA, MILITARY MOTOR POOL SOUTH EDGE OF HOLGUIN. 3 LARGE PROBABLE GARAGES, APPROXIMATELY 40 LARGE CRATES IN NW CORNER OF AREA, APPROXIMATELY 50 TRUCKS, APPROXIMATELY 30 PROBABLE PIECES OF FIELD ARTILLERY OR JEEPS. NO ACTIVITY NOTED. [REDACTED]	2052N 07616W	0585		34-N
25X1D	HOLGUIN COMPLEX COMPLEX APPROXIMATELY 65 PERCENT CLOUD COVERED. NO APPARENT CHANGE IN VISIBLE PORTION SINCE [REDACTED] [REDACTED]	2053N 07617W	0585		34-F
25X1D	HOLGUIN, RADIO STATION IDENTIFICATION ONLY.	2053N 07617W	0585		34-M

25X1

	City, Installation	Coordinates	WAC	Installation Numbers	
				BE	NPIC
25X1D	[REDACTED]				
	VICTORIA DE LAS TUNAS AREA, RADIO STATION	2057N 07656W	0585		81-A
25X1D	[REDACTED]				
	VICTORIA DE LAS TUNAS COMPLEX TRANSPORTATION AND TRADE CENTER WITH SOME LIGHT INDUSTRY. APPROXIMATELY 2 SQ MI IN AREA. 75 PERCENT CLOUD FREE. RAIL CLASSIFICATION YARD, RADIO STATION.	2058N 07657W	0585		81-E
25X1D	[REDACTED]				
	VICTORIA DE LAS TUNAS AREA, LANDING STRIP NO APPARENT CHANGE IN FACILITIES SINCE	2058N 07659W	0585		81-D
25X1D	[REDACTED]				
25X1D	AIRCRAFT -- NONE.				
25X1D	[REDACTED]				
	VICTORIA DE LAS TUNAS LANDING STRIP	2059N 07656W	0585		81
25X1D	[REDACTED]				
	SANTA LUCIA AREA, PORT FACILITIES NO APPARENT CHANGE IN FACILITIES SINCE	2105N 07557W	0585		63
25X1D	[REDACTED]				
25X1D	VESSELS -- NONE.				
25X1D	[REDACTED]				
	GIBARA, PORT FACILITIES EAST SIDE OF GIBARA. ONE T-HEAD PIER, ROAD SERVED.	2106N 07607W	0585		31
25X1D	[REDACTED]				

25X1D

25X1D

25X1D

25X1D

25X1D

25X1D

City, Installation	Coordinates	WAC	Installation Numbers	
			BE	NPIC
GIBARA AREA, NEW ROAD 5.5 NM NW OF GIBARA. NEW ROAD ALONG COAST, NOW COMPLETE BETWEEN GIBARA (21-07N 076-08W) AND PLAYA DE CALETANA (21-12N 076-14W). NO FURTHER CONSTRUCTION ACTIVITY NOTED.	2112N 07614W	0585		31-A
NIQUERO AREA, VEHICLE MAINTENANCE FACILITY	2001N 07736W	0586		132-C
NIQUERO AREA, LANDING STRIP	2002N 07735W	0586		132
NIQUERO, MICROWAVE STATION	2002N 07735W	0586		132-D
NIQUERO AREA, PORT FACILITY	2002N 07738W	0586		132-F
NIQUERO, PORT FACILITIES	2003N 07735W	0586		132-A

	City, Installation	Coordinates	WAC	Installation Numbers	
				BE	NPIC
25X1D	ESTRADA PALMA AREA, NEW LIGHT INDUSTRY U/C [REDACTED]	2006N 07700W	0586		301-B
25X1D	PURIAL DE JIBACOA AREA, AIRFIELD 2.5 NM NE OF PURIAL DE JIBACOA. 1,800 X 100 FT NW/SE SOD RUNWAY. AIRFIELD APPEARS ABANDONED, RUNWAY PARTLY OVERGROWN. [REDACTED]	2009N 07701W	0586		927
25X1D	GARATAS, LANDING STRIP [REDACTED]	2010N 07704W	0586		295
25X1D	AIRCRAFT -- NONE. [REDACTED]				
25X1D	CEIBA HUECA, POL STORAGE [REDACTED]	2013N 07719W	0586		38
25X1D	CEIBA HUECA AREA, PORT FACILITIES NO APPARENT CHANGE IN FACILITIES SINCE MISSION [REDACTED]	2014N 07719W	0586		38-A
25X1D	VESSELS -- TWO TANKERS. [REDACTED]				
25X1D	SALVADOR AREA, PORT FACILITIES [REDACTED]	2016N 07712W	0586		160

City, Installation	Coordinates	WAC	Installation Numbers	
			BE	NPIC
MANZANILLO AIRFIELD [REDACTED] AIRCRAFT -- 2 LIAISON-TYPE. [REDACTED]	2019N 07708W	0586	[REDACTED]	113
MANZANILLO COMPLEX NO APPARENT CHANGE IN VISIBLE PORTION SINCE [REDACTED] 85 PERCENT CLOUD COVERED. [REDACTED]	2020N 07708W	0586		113-D
GUAYABAL, PORT FACILITIES SW EDGE OF GUAYABAL. 2 MAJOR OFFSHORE PIERS, RAIL SERVED. 15 MINOR PIERS. 5 STORAGE TANKS, WAREHOUSES. [REDACTED]	2041N 07737W	0586		84
SANTA CRUZ DEL SUR, PORT FACILITIES [REDACTED]	2042N 07759W	0586		178-A
GUAYABAL AREA, LANDING STRIP IDENTIFICATION ONLY. [REDACTED]	2045N 07732W	0586		84-A
MACARENO, AIRFIELD NW EDGE OF MACARENO. 3,200 X 300 FT NE/SW SOD RUNWAY, 2,300 X 150 FT NNE/SSW SOD RUNWAY. BOTH SERVICEABLE. NOT LISTED IN ASSOTW. AIRCRAFT -- NONE OBSERVED. [REDACTED]	2046N 07752W	0586		108-A

25X1A

City, Installation	Coordinates	WAC	Installation Numbers	
			BE	NPIC
FRANCISCO, LANDING STRIP [REDACTED]	2048N 07736W	0586		76-A
FRANCISCO AREA, AIRFIELD 6.6 NM WSW OF FRANCISCO. 2,300 X 125 FT NE/SW SERVICEABLE SOD RUNWAY WITH A 45 FT WIDE CRUSHED ROCK OR GRAVEL STRIP IN CENTER WIDENING TO FULL WIDTH AT ENDS. SURVEY LINES EXTEND FROM SW END INDICATING PROBABLE EXPANSION. NOT LISTED IN ASSOTW. THREE BUILDINGS AND CONTROL TOWER AT CENTER OF STRIP ON SE SIDE. AIRCRAFT -- NONE. [REDACTED]	2048N 07742W	0586		76-B
CARRETERA AREA, AIRFIELD [REDACTED]	2051N 07741W	0586		100
JOBABO, LANDING STRIP IDENTIFICATION ONLY. [REDACTED]	2054N 07717W	0586		95-A
JOBABO, CENTRAL JOBABO LANDING STRIP IDENTIFICATION ONLY. [REDACTED]	2054N 07719W	0586		95-B
SANTA LUCIA, LANDING STRIP IDENTIFICATION ONLY. [REDACTED]	2059N 07726W	0586		181-A

TOP SECRET CHESS
NOFORN

Approved For Release 2001/11/19 : CIA-RDP78T04751A000200010003-0

NPIC/MCI-8/61

City, Installation	Coordinates	WAC	Installation Numbers	
			BE	NPIC
SANTA CRUZ DEL SUR, LANDING STRIP WEST SIDE OF SANTA CRUZ DEL SUR. APPEARS TO BE DETERIORATING. NOT LISTED IN ASSOTW. [REDACTED]	2043N 07801W	0586		178
25X1D				
GUAIMARO, LANDING STRIP NW EDGE OF GUAIMARO. 1,500 X 70 FT NE/SW SOD RUNWAY, UNSERVICEABLE. FURROWS PLOWED ACROSS CENTER OF RUNWAY. NOT LISTED IN ASSOTW. AIRCRAFT -- NONE. [REDACTED]	2103N 07721W	0586		81
25X1D				
MARTI, POL STORAGE WEST EDGE OF MARTI. 7 STORAGE TANKS. [REDACTED]	2109N 07727W	0586		118-A
25X1D				
CAMAGUEY, PROBABLE MILITARY CAMP [REDACTED] VEHICLES/EQUIPMENT -- 4 VEHICLES. [REDACTED]	2120N 07751W	0586		27-C
25X1D				
CAMAGUEY AREA, RADIO STATION [REDACTED]	2121N 07750W	0586		27-A
25X1D				
CAMAGUEY AREA, ELECTRONICS INSTALLATION [REDACTED]	2121N 07752W	0586		27-N
25X1D				
VIGIL, LANDING STRIP IDENTIFICATION ONLY. [REDACTED]	2122N 07725W	0586		206
25X1D				

City, Installation	Coordinates	WAC	Installation Numbers	
			BE	NPIC
CAMAGUEY URBAN COMPLEX COMPLEX COVERS AN AREA OF APPROXIMATELY 9 SQ MI. 90 PERCENT CLOUD FREE. TRANSPORTATION CENTER WITH RAILROAD YARDS AND SEVERAL RADIO AND OTHER ELECTRONICS SITES IN SOUTHEASTERN PART OF CITY. TWO POL STORAGE AREAS. TWO MILITARY CAMPS IN WESTERN PART OF CITY. [REDACTED]	2123N 07755W	0586		27-F
CAMAGUEY INTERNATIONAL AIRFIELD NO SIGNIFICANT CHANGE IN FACILITIES SINCE [REDACTED] AIRCRAFT -- 7 LIAISON-TYPE, ONE UNIDENTIFIED, AND ONE C-47. [REDACTED]	2125N 07751W	0586	[REDACTED]	27
CAMAGUEY AREA, BERNABE SANCHEZ ADAN AIRFIELD 2 NM NW OF CAMAGUEY INTERNATIONAL AIRFIELD. FOUR SOD RUNWAYS -- 3,800 X 200 FT N/S, 3,800 X 200 FT ESE/WWN, 2,800 X 200 FT NW/SE, AND 3,800 X 200 FT WSW/ENE. ALL RUNWAYS UNSERVICEABLE, DITCHES ACROSS THEM. ONE OPERATIONS BUILDING WITH CONTROL TOWER, 2 MAINTENANCE/STORAGE BUILDINGS AND ONE ADMINISTRATION BUILDING. NOT LISTED IN ASSOTW. APPROXIMATELY 10 SMALL AUTOMATIC WEAPONS POSITIONS. APPROXIMATELY 24 L-SHAPED REVTMENTS SOUTH OF SUPPORT AREA. AIRCRAFT -- NONE. [REDACTED]	2126N 07753W	0586		27-I
CAMAGUEY AREA, TRANSFORMER STATION [REDACTED]	2126N 07755W	0586		27-J

City, Installation	Coordinates	WAC	Installation Numbers	
			BE	NPIC
CAMAGUEY AREA, PONTEZUELA RESERVOIR 9.5 NM NNW OF CAMAGUEY. FILTRATION UNIT, DAM AND RESERVOIR. [REDACTED]	2134N 07759W	0586		27-R
JARONU AREA, CENTRAL JARONU AIRFIELD 1.3 NM NORTH OF JARONU. 3,000 X 250 FT NNE/SSW SOD RUNWAY, 2,000 X 250 FT E/W SOD RUNWAY, BOTH RUNWAYS SERVICEABLE. 3 HANGARS AND 7 ASSOCIATED BUILDINGS. NOT LISTED IN ASSOTW. AIRCRAFT -- NONE. [REDACTED]	2150N 07757W	0586		92
VERTIENTES, LANDING STRIP [REDACTED]	2115N 07809W	0586		204-A
PUEBLO LA VALLITA, MICROWAVE SITE [REDACTED]	2126N 07808W	0586		293
SAN JERONIMO LANDING STRIP 7 NM WEST OF SAN JERONIMO. 3,000 X 200 FT NE/SW SOD RUNWAY, SERVICEABLE. LISTED IN ASSOTW, VOL 6, 1951. AIRCRAFT -- ONE LIAISON. [REDACTED]	2128N 07826W	0586		171
FLORIDA AREA, CENTRAL AGRAMONTE AIRFIELD IDENTIFICATION ONLY.	2130N 07812W	0586		39

	City, Installation	Coordinates	WAC	Installation Numbers	
				BE	NPIC
25X1D	[REDACTED]				
25X1D	PLAYA SANTA MARIA AREA, LANDING STRIP	2130N 07832W	0586		311
25X1D	[REDACTED]				
25X1D	AIRCRAFT -- NONE.				
25X1D	[REDACTED]				
25X1D	FLORIDA, MICROWAVE STATION	2131N 07814W	0586		74-B
25X1D	[REDACTED]				
25X1D	BARAGUA AREA, PORT FACILITIES 8 NM SOUTH OF BARAGUA. DOCK, 2 WAREHOUSES, 3 STORAGE TANKS. RAIL SERVED.	2133N 07839W	0586		70
25X1D	[REDACTED]				
25X1D	CESPEDES AREA, MINING ACTIVITY	2134N 07821W	0586		48-B
25X1D	[REDACTED]				
25X1D	SAN AGUSTIN AREA, LANDING STRIP	2136N 07835W	0586		249-A
25X1D	[REDACTED]				
25X1D	SAN AGUSTIN AREA, LANDING STRIP	2137N 07836W	0586		249
25X1D	[REDACTED]				
25X1D	JUCARO, PORT FACILITIES SOUTH EDGE OF JUCARO. TWO DOCKS, TWO PIERS, ONE OF WHICH IS RAIL- SERVED, FIVE WAREHOUSES, 2 STORAGE TANKS.	2137N 07851W	0586		98
25X1D	[REDACTED]				

	City, Installation	Coordinates	WAC	Installation Numbers	
				BE	NPIC
25X1D	BARAGUA AIRFIELD IDENTIFICATION ONLY. [REDACTED]	2141N 07838W	0586		19
25X1D	STEWART, LANDING STRIP [REDACTED]	2144N 07847W	0586		193-A
25X1D	CIEGO DE AVILA AREA, VICENTE POWER PLANT IDENTIFICATION ONLY. [REDACTED]	2148N 07842W	0586		205
25X1D	CIEGO DE AVILA AREA, MICROWAVE SITE 2 NM ESE OF CIEGO DE AVILA, AT 21-49-55N 078-43-55W. ONE GUYED LATTICE TOWER AND ASSOCIATED BUILDING. [REDACTED]	2150N 07844W	0586		50-C
25X1D	CIEGO DE AVILA COMPLEX [REDACTED]	2150N 07845W	0586		50-I
25X1D	CIEGO DE AVILA AREA, ELECTRONICS INSTALLATION [REDACTED]	2151N 07847W	0586		50-H
25X1D	CIEGO DE AVILA AREA, LANDING STRIP [REDACTED]	2152N 07846W	0586		50

City, Installation	Coordinates	WAC	Installation Numbers	
			BE	NPIC
<p>GUAYACANES AREA, LANDING STRIP</p> <p>[REDACTED]</p>	2152N 07859W	0586		85-A
<p>VELAZCO AREA, NEW AIRFIELD</p> <p>JUST NORTH OF VELAZCO.</p> <p>3,000 X 75 FT N/S DIRT RUNWAY, SERVICEABLE.</p> <p>NOT LISTED IN ASSOTW.</p> <p>AIRCRAFT -- NONE.</p> <p>[REDACTED]</p>	2155N 07819W	0586		390
<p>BOYDEN LANDING STRIP</p> <p>NORTH SIDE OF VIOLETA.</p> <p>2,600 X 200 FT NE/SW SOD RUNWAY. APPEARS</p> <p>SERVICEABLE FOR LIGHT AIRCRAFT BUT ATHLETIC</p> <p>TRACK WITH BLEACHERS CONSTRUCTED ACROSS SW</p> <p>END OF RUNWAY. LISTED IN ASSOTW, VOL 6, 1951.</p> <p>AIRCRAFT -- NONE.</p> <p>[REDACTED]</p>	2157N 07825W	0586		207
<p>VIOLETA AREA, ROAD IMPROVEMENT</p> <p>.6 NM WEST OF VIOLETA.</p> <p>AN UNIMPROVED DIRT ROAD HAS BEEN WIDENED,</p> <p>GRAVEL SURFACED, AND STRAIGHTENED FROM A</p> <p>POINT .6 NM WEST OF VIOLETA AT 21-56-50N</p> <p>078-26-30W TO GRUA NUEVA AT 21-55-00N</p> <p>078-27-20W, AND FROM THERE REALIGNED TO JOIN</p> <p>CAMINO REAL, MORON AND CAMAGUEY HIGHWAY AT</p> <p>21-54-15N 078-27-25W.</p> <p>[REDACTED]</p>	2157N 07827W	0586		207-B
<p>MAJAGUA AREA, OIL FIELD</p> <p>4 NM NNE OF MAJAGUA.</p>	2158N 07858W	0586		297

City, Installation	Coordinates	WAC	Installation Numbers	
			BE	NPIC
OIL DRILLING EQUIPMENT OBSERVED AT 3 SITES. [REDACTED]				
CASILDA, PORT FACILITIES SOUTH SIDE OF CASILDA. 2 SHORT PIERS. ALONGSIDE QUAY, RAIL SERVED. ONE LARGE WAREHOUSE, 6 LARGE POL TANKS AND 7 SMALL POL TANKS. VESSELS -- NONE.	2145N 07959W	0586		34-A
[REDACTED]				
TRINIDAD AIRFIELD	2147N 07959W	0586	[REDACTED]	196-B
[REDACTED]				
TRINIDAD COMPLEX	2147N 07959W	0586		196-E
[REDACTED]				
TRINIDAD AREA, CENTRAL TRINIDAD LANDING STRIP	2150N 07950W	0586		196
[REDACTED]				
JATIBONICO AREA, LANDING STRIP 4 NM SE OF JATIBONICO. 3,000 X 100 FT NW/SE SOD RUNWAY, SERVICEABLE. NOT LISTED IN ASSOTW. AIRCRAFT -- NONE.	2154N 07907W	0586		94-B
[REDACTED]				
JATIBONICO AREA, LANDING STRIP	2156N 07905W	0586		94-D
[REDACTED]				
JATIBONICO, MICROWAVE SITE	2156N 07909W	0586		94-C
[REDACTED]				

	City, Installation	Coordinates	WAC	Installation Numbers	
				BE	NPIC
25X1D	JATIBONICO, POSSIBLE RADIO STATION [REDACTED]	2156N 07909W	0586		94-E
25X1D	SANCTI SPIRITUS COMPLEX AREA COVERS 2 SQ MI. 75 PERCENT CLOUD FREE. TRADING CENTER FOR SURROUNDING AGRICULTURAL AND CATTLE AREA. SEVERAL SMALL INDUSTRIES. SERVED BY RAIL. [REDACTED]	2156N 07926W	0586		175
25X1D	JATIBONICO, OIL FIELD [REDACTED]	2158N 07907W	0586		94
25X1D	SANCTI SPIRITUS AIRFIELD [REDACTED]	2158N 07927W	0586		175-A
25X1D	ZAZA DEL MEDIO, LANDING STRIP [REDACTED]	2159N 07922W	0586		245
25X1D	TRINIDAD AREA, MILITARY HOSPITAL [REDACTED]	2155N 08001W	0586		305
25X1D	TRINIDAD AREA, CONSTRUCTION ACTIVITY [REDACTED]	2157N 08004W	0586		196-F
25X1D	CAYO LARGO, LANDING STRIP [REDACTED]	2137N 08133W	0586		37

City, Installation	Coordinates	WAC	Installation Numbers	
			BE	NPIC
CAYO LARGO AREA, PORT FACILITIES U/C IDENTIFICATION ONLY. [REDACTED]	2137N 08133W	0586		37-B
CARAPACHIBEY AIRFIELD [REDACTED] AIRCRAFT -- NONE. [REDACTED]	2126N 08255W	0586		30
SIGUANEY, PORT FACILITIES [REDACTED]	2136N 08259W	0586		190-E
SIGUANEY, TUNGSTEN MINES [REDACTED]	2137N 08258W	0586		190-A
SIGUANEY AREA, NEW ROAD UNDER CONSTRUCTION NEW ROAD UNDER CONSTRUCTION FROM SIGUANEY PORT LEADS EAST APPROXIMATELY 3 NM TO 21-37-30N 082-56-00W. ROAD UNSERVICEABLE. [REDACTED]	2137N 08259W	0586		190-G
SIGUANEY AIRFIELD 6 NM SE OF LOS INDIOS, ON THE ISLE OF PINES. 6,400 X 90 FT NE/SW CRUSHED ROCK RUNWAY, DETERIORATING. AIRFIELD APPEARS INACTIVE. AIRCRAFT -- NONE. [REDACTED]	2138N 08257W	0586	[REDACTED]	190-D
SANTA FE AREA, MILITARY ACTIVITY 4 NM SW OF SANTA FE, ON THE ISLE OF PINES. POSSIBLE MILITARY TRAINING AREA, WITH RIFLE RANGE. 10 BUILDINGS, ONE UNDER CONSTRUCTION,	2143N 08249W	0586		179-B

	City, Installation	Coordinates	WAC	Installation Numbers	
				BE	NPIC
25X1D	IN WOODED AREA NORTH OF RIFLE RANGE. 6 BUILDINGS SURROUNDED BY TRENCH JUST SOUTH OF RIFLE RANGE. [REDACTED]				
25X1D	SANTA FE AREA, ROAD CONSTRUCTION & IMPROVEMENT [REDACTED]	2145N 08245W	0586		179-C
25X1D	SANTA FE AREA, HIGHWAY CONSTRUCTION [REDACTED]	2145N 08245W	0586		179-D
25X1D	SANTA FE AREA, AIRFIELD [REDACTED]	2146N 08250W	0586		179-A
25X1D	JUCARO AREA, PORT FACILITY [REDACTED]	2148N 08240W	0586		281-A
25X1D	COLONEL MARTIN MARRERRO AIRFIELD [REDACTED]	2150N 08247W	0586	[REDACTED]	133
25X1D	AIRCRAFT -- NONE. [REDACTED]				
25X1D	PRESIDIO MODELO AIRFIELD [REDACTED]	2153N 08246W	0586		133-A

25X1A

25X1D

City, Installation	Coordinates	WAC	Installation Numbers	
			BE	NPIC
[REDACTED]				
NUEVA GERONA AREA, PRESIDIO MODELO (PRISON) 2 NM ESE OF NUEVA GERONA. FIVE ROUND MULTI-STORY CELL BUILDINGS, TWO RECTANGULAR MULTI-STORY CELL BUILDINGS, FOUR ADMINISTRATION BUILDINGS, 8 CENTRAL TOWERS, SEVERAL SUPPORT BUILDINGS, AND 26 STAFF BUILDINGS. FENCED OR WALLED. EXTENSIVE TRENCHWORKS AND 7 PROBABLE ARTILLERY POSITIONS UNDER CONSTRUCTION IN THE VICINITY OF THE PRISON.	2153N 08246W	0586		133-C
[REDACTED]				
NUEVA GERONA, PORT FACILITIES NO APPARENT CHANGE IN FACILITIES SINCE	2153N 08248W	0586		133-B
[REDACTED]				
VESSELS -- ONE PROBABLE COASTAL FREIGHTER, NUMEROUS SMALL CRAFT.				
[REDACTED]				
CUNAGUA AREA, LANDING STRIP	2201N 07820W	0586		60-B
[REDACTED]				
MORON AREA, LANDING STRIP	2205N 07838W	0586		129
[REDACTED]				
MORON COMPLEX	2206N 07837W	0586		129-B
[REDACTED]				

25X1D

25X1D

25X1D

25X1D

25X1D

25X1D

City, Installation	Coordinates	WAC	Installation Numbers	
			BE	NPIC
PLAYA SANTA GERTRUDIS, PORT FACILITIES [REDACTED]	2210N 07818W	0586		60-C
FALLA AREA, LANDING STRIP ONE NM ENE OF FALLA. SECTION OF ROAD WIDENED TO FORM 2,100 X 25 FT NE/SW PREPARED SURFACE RUNWAY, SERVICEABLE. NOT LISTED IN ASSOTW. AIRCRAFT -- ONE LIAISON-TYPE. [REDACTED]	2211N 07846W	0586		72-B
FALLA AREA, CENTRAL ADELAIDE AIRFIELD 1.4 NM WNW OF FALLA. 3,100 X 50 FT ENE/WSW SOD RUNWAY, PROBABLY SERVICEABLE FOR LIGHT AIRCRAFT. AIRCRAFT -- ONE LIAISON. [REDACTED]	2211N 07848W	0586	[REDACTED]	72-A
LAGUNA DE LECHE AREA, LANDING STRIP 4 NM NE OF LAGUNA DE LECHE. 4,100 X 200 FT NE/SW SOD RUNWAY, SW END OF RUNWAY IN POOR CONDITION. NOT LISTED IN ASSOTW. AIRCRAFT -- NONE. [REDACTED]	2217N 07833W	0586		254
PUNTA ALEGRE LANDING STRIP [REDACTED]	2222N 07846W	0586		151-A

City, Installation	Coordinates	WAC	Installation Numbers	
			BE	NPIC
PUNTA ALEGRE AREA, GYPSUM QUARRY 1.2 NM EAST OF PUNTA ALEGRE. ACTIVE, RAIL SERVED. [REDACTED]	2223N 07848W	0586		151
25X1D [REDACTED]				
ARROYO BLANCO AREA, ELECTRONICS INSTALLATION [REDACTED]	2202N 07909W	0586		298
25X1D [REDACTED]				
FOMENTO AREA, MINING ACTIVITY [REDACTED]	2203N 07943W	0586		75
25X1D [REDACTED]				
CABAIGUAN, OIL REFINERY [REDACTED]	2204N 07930W	0586		24
25X1D [REDACTED]				
FOMENTO, LANDING STRIP [REDACTED]	2206N 07943W	0586		75-C
25X1D [REDACTED]				
AIRCRAFT -- NONE. [REDACTED]				
25X1D [REDACTED]				
MANICARAGUA AREA, NEW MINE [REDACTED]	2207N 07950W	0586		291
25X1D [REDACTED]				
AGABAMA, PYRITES MINE [REDACTED]	2208N 07945W	0586		11
25X1D [REDACTED]				

City, Installation	Coordinates	WAC	Installation Numbers	
			BE	NPIC
JARAHUECA, OIL FIELD & POL STORAGE [REDACTED]	2211N 07922W	0586		91-B
MAYAJIGUA AIRFIELD .8 NM SSE OF MAYAJIGUA. 3,450 FT X 160 FT ENE/WSW SOD RUNWAY. ROAD CUTS OFF ENE END OF FIELD LEAVING APPROXIMATELY 2,000 FT OF USEABLE RUNWAY. LISTED IN ASSOTW, VOL 6, AUG 59. AIRCRAFT -- NONE. [REDACTED]	2213N 07904W	0586	[REDACTED]	121
SANTA CLARA AREA, AGABAMA DAM [REDACTED]	2217N 07953W	0586		177-J
NELA, AIRFIELD [REDACTED]	2219N 07904W	0586		131-A
SANTA CLARA AREA, RADIO STATION [REDACTED]	2220N 07958W	0586		177-G
SANTA CLARA AREA, PROBABLE MINE 3 NM SOUTH OF SANTA CLARA. TWO GABLE-ROOFED LARGE BUILDINGS AND 2 SMALL BUILDINGS. PROBABLE MINING ACTIVITY LOCATED WEST OF BUILDING AREA. [REDACTED]	2220N 07958W	0586		177-H

TOP SECRET CHESS

NOFORN

Approved For Release 2001/11/19 : CIA-RDP78T04751A000200010003-0

NPIC/MCI-8/61

City, Installation	Coordinates	WAC	Installation Numbers	
			BE	NPIC
SANTA CLARA AREA, MILITARY CAMP [REDACTED]	2222N 07957W	0586		177-L
SANTA CLARA AREA, MICROWAVE & POSS VHF/UHF [REDACTED]	2222N 07958W	0586		177-F
NELA AREA, PORT FACILITIES [REDACTED]	2223N 07904W	0586		45
VITORIA, PORT FACILITY [REDACTED]	2223N 07912W	0586		208
SANTA CLARA, PROBABLE RADIO TOWERS [REDACTED]	2224N 07957W	0586		177-I
SANTA CLARA COMPLEX [REDACTED]	2225N 07957W	0586		177-C
SANTA CLARA AIRFIELD NW EDGE OF SANTA CLARA. FIELD ABANDONED. FOOTINGS FOR A LARGE BUILDING, APPROXIMATELY 660 X 370 FT, CONSTRUCTED IN CENTER OF FORMER RUNWAY. WAREHOUSE-TYPE BUILDING, 165 X 150 FT AT WEST END OF FORMER RUNWAY. [REDACTED]	2225N 07959W	0586	[REDACTED]	903

Approved For Release 2001/11/19 : CIA-RDP78T04751A000200010003-0

TOP SECRET CHESS
NOFORN

City, Installation	Coordinates	WAC	Installation Numbers	
			BE	NPIC
SANTA CLARA AREA, COMMUNICATIONS SITE [REDACTED]	2226N 07955W	0586		177-B
SANTA CLARA INTERNATIONAL AIRFIELD 6 NM NNE OF SANTA CLARA. 9,600 X 270 FT E/W GRADED EARTH RUNWAY, UNDER CONSTRUCTION, BUT SERVICEABLE FOR LIAISON AIRCRAFT. CONSTRUCTION EQUIPMENT OBSERVED. SIX REVETTED STORAGE BUILDINGS AT NORTH END OF AIRFIELD. LISTED IN ASSOTW, VOL 6, SEP 60. AIRCRAFT -- 5 LIAISON. [REDACTED]	2229N 07955W	0586		177-D
CAIBARIEN AIRFIELD [REDACTED]	2230N 07928W	0586	[REDACTED]	26
CAIBARIEN, PORT FACILITIES [REDACTED]	2232N 07928W	0586		26-A
ENCRUCIJADA AREA, NEW HIGHWAY BRIDGE U/C [REDACTED]	2236N 07945W	0586		69-A
CUMANAYAGUA AREA, HANABANILLA POWER PLANT 8 NM SE OF CUMANAYAGUA. EARTH-FILL DAM AND HYDROELECTRIC POWER PLANT. DAM IS	2206N 08004W	0586		20

25X1D

25X1D

25X1D

25X1D

25X1D

25X1A

City, Installation	Coordinates	WAC	Installation Numbers	
			BE	NPIC
COMPLETED. NO WATER ACCUMULATION. POWER HOUSE COMPLETED. NO EVIDENCE OF INSTALLATION OF ELECTRICAL EQUIPMENT. NO EVIDENCE OF POWERLINES. [REDACTED]				
JURAGUA, MINING AND MILLING [REDACTED]	2206N 08034W	0586		285-A
JURAGUA AREA, PORT FACILITIES [REDACTED]	2208N 08031W	0586		285-B
VESSELS -- NONE. [REDACTED]				
HOYO DE MANICARAGUA AREA, MILITARY CAMP ONE NM WSW OF HOYO DE MANICARAGUA. 11 BARRACKS, 3 STORAGE BUILDINGS, 3 POSSIBLE STORAGE BUILDINGS, 2 ADMINISTRATION BUILDINGS, AND 5 SUPPORT BUILDINGS. AREA .5 NM EAST OF SITE CONTAINS 2 GROUPS OF BUILDINGS UNDER CONSTRUCTION. ONE GROUP HAS 21 BUILDINGS. THE OTHER GROUP HAS 20 BUILDINGS. NO SECURITY MEASURES OBSERVED. APPROXIMATELY 50 ARTILLERY PIECES ARRANGED IN ROWS WEST OF THE BARRACKS. APPROXIMATELY 2,000 FT SOUTH OF BARRACKS AREA FOOTINGS HAVE BEEN LAID FOR 3 LARGE BUILDINGS. [REDACTED]	2209N 08004W	0586		88-A
JAIME GONZALES AIRFIELD ONE NM NE OF CIENFUEGOS. 4,800 X 250 FT NNE/SSW RUNWAY, SERVICEABLE. 3,300 X 250 FT WNW/ESE RUNWAY, PROBABLY UNSERVICEABLE. AIRCRAFT -- ONE LIAISON-TYPE. [REDACTED]	2209N 08025W	0586	[REDACTED]	51-C

City, Installation	Coordinates	WAC	Installation Numbers	
			BE	NPIC
CIENFUEGOS, MICROWAVE SITE 1.4 NM ESE OF CIENFUEGOS RAILROAD STATION. GUYED LATTICE TOWER AND SMALL ASSOCIATED BUILDING. [REDACTED]	2209N 08027W	0586		51
CIENFUEGOS COMPLEX APPROXIMATELY 5 SQ MI IN AREA. CLOUD FREE COVERAGE. MOSTLY RESIDENTIAL. PRINCIPAL INSTALLATIONS INCLUDE A NAVAL STATION, 3 POL STORAGE AREAS, AND A MAJOR PORT ON WEST SIDE. 2 RADIO STATIONS. RAIL SERVED. [REDACTED]	2209N 08027W	0586		51-J
CIENFUEGOS AREA, HIGHWAY CONSTRUCTION ONE NM NORTH OF CIENFUEGOS. CONSTRUCTION ON ROUTE 4-36 NEARING COMPLETION. NEW INTERCHANGES BEING ADDED TO EXISTING HIGHWAY, APPROACHES TO CITY BEING WIDENED FROM 2 TO 4 LANES. ASPHALT OR BLACKTOP BEING APPLIED TO NEW HIGHWAY. [REDACTED]	2209N 08027W	0586		51-N
CIENFUEGOS, THERMAL POWER PLANT [REDACTED]	2210N 08027W	0586		51-H
MATAGUA AREA, COPPER MINE AND MILL [REDACTED]	2212N 08005W	0586		167
CRUCES AREA, ANDREITA LANDING STRIP [REDACTED]	2220N 08016W	0586		9

TOP SECRET CHESS
NOFORN

Approved For Release 2001/11/19 : CIA-RDP78T04751A000200010003-0

NPIC/MCI-8/61

City, Installation	Coordinates	WAC	Installation Numbers	
			BE	NPIC
CRUCES AREA, MADERA TEXTILE PLANT JUST SW OF CRUCES. ONE LARGE BUILDING AND 13 LARGE STORAGE SHEDS. RAIL SERVED. 25X1D [REDACTED]	2220N 08017W	0586		59-C
CRUCES AREA, LANDING STRIP 25X1D [REDACTED]	2221N 08018W	0586		46
AMARILLAS LANDING STRIP IDENTIFICATION ONLY. 25X1D [REDACTED]	2223N 08055W	0586		6
SANTA CLARA AREA, COMMUNICATIONS TOWER 25X1D [REDACTED]	2225N 08001W	0586		177-K
AGUADA DE PASAJEROS AREA, AIRFIELD 25X1D [REDACTED]	2227N 08047W	0586		4-A
MANACAS, LANDING STRIP JUST SOUTH OF MANACAS. 2,480 X 130 FT N/S SOD RUNWAY, SERVICEABLE. LISTED IN ASSOTW, VOL 6, JUL 59. AIRCRAFT -- NONE. 25X1D [REDACTED]	2235N 08020W	0586		110
MANACAS AREA, PROBABLE MICROWAVE TOWER 25X1D [REDACTED]	2236N 08022W	0586		110-B
MANACAS AREA, LANDING STRIP NO SIGNIFICANT CHANGE SINCE [REDACTED] 25X1D [REDACTED]	2238N 08021W	0586		110-A

38
Approved For Release 2001/11/19 : CIA-RDP78T04751A000200010003-0

TOP SECRET CHESS
NOFORN

	City, Installation	Coordinates	WAC	Installation Numbers	
				BE	NPIC
25X1D	[REDACTED] AIRCRAFT -- ONE POSSIBLE DERELICT LIAISON- TYPE.				
25X1D	[REDACTED]				
25X1D	MORDAZO AREA, LANDING STRIP [REDACTED] AIRCRAFT -- NONE.	2238N 08028W	0586		296
25X1D	CASCAJAL AREA, AIRFIELD [REDACTED]	2238N 08035W	0586		292
25X1D	ULACIA, CENTRAL ULACIA LANDING STRIP NE EDGE OF ULACIA. AIRFIELD PROBABLY ABANDONED, SOD RUNWAY APPEARS OVERGROWN. LISTED IN ASSOTW, VOL 6, JUL 59.	2241N 08012W	0586		200-A
25X1D	[REDACTED]				
25X1D	SAN PEDRO DE MAYABON AREA, STORAGE SITE U/C ONE NM SOUTH OF SAN PEDRO DE MAYABON. 25 COMPLETED BUILDINGS. FOUNDATIONS FOR 25 ADDITIONAL BUILDINGS.	2241N 08036W	0586		239-B
25X1D	[REDACTED]				
25X1D	COLON AREA, LANDING STRIP U/C 4.4 NM ESE OF COLON. SOD LANDING STRIP UNDER CONSTRUCTION, APPROXIMATELY 900 X 50 FT ORIENTED N/S, SERVICEABLE. NOT LISTED IN ASSOTW. AIRCRAFT -- NONE.	2242N 08049W	0586		54-C
25X1D	[REDACTED]				

TOP SECRET CHES
NOFORN

Approved For Release 2001/11/19 : CIA-RDP78T04751A000200010003-0

NPIC/MCI-8/61

City, Installation	Coordinates	WAC	Installation Numbers	
			BE	NPIC
COLON AREA, RADIO STATION [REDACTED]	2242N 08053W	0586		54-A
COLON AIRFIELD [REDACTED] AIRCRAFT -- 2 LIAISON-TYPE. [REDACTED]	2242N 08055W	0586	[REDACTED]	54
COLON COMPLEX [REDACTED]	2243N 08055W	0586		54-B
FELIPE AREA, LANDING STRIP [REDACTED]	2249N 08028W	0586		239-D
FELIPE AREA, LANDING STRIP 3.7 NM NW OF FELIPE. 2,100 X 75 FT NE/SW SOD RUNWAY, SERVICEABILITY UNDETERMINED. NOT LISTED IN ASSOTW. AIRCRAFT -- NONE. [REDACTED]	2249N 08034W	0586		239
FELIPE AREA, LANDING STRIP [REDACTED]	2250N 08039W	0586		239-C
SAN JOSE DE LOS RAMOS AREA, LANDING STRIP [REDACTED]	2250N 08045W	0586		238-A

Approved For Release 2001/11/19 : CIA-RDP78T04751A000200010003-0

TOP SECRET CHES
NOFORN

City, Installation	Coordinates	WAC	Installation Numbers	
			BE	NPIC
LACRET AREA, LANDING STRIP 4.2 NM ESE OF LACRET. NE/SW SOD LANDING AREA APPROXIMATELY 2,500 X 100 FT. FOUR BUILDINGS ON SE EDGE OF FIELD. AIRCRAFT -- NONE. [REDACTED]	2256N 08047W	0586		392
PLAYA GIRON, AIRFIELD IMMEDIATELY NW OF PLAYA GIRON. N/S RUNWAY OF CRUSHED STONE MIXED WITH OIL. OVER-ALL DIMENSIONS 4,500 X 200 FT, USABLE DIMENSIONS 4,100 X 90 FT. AIRCRAFT -- NONE. [REDACTED]	2204N 08102W	0586		282
EL JIQUI AREA, AIRFIELD [REDACTED]	2213N 08107W	0586		280
PLAYA BUENAVENTURA AREA, ROAD CONSTRUCTION [REDACTED]	2217N 08114W	0586		303
SOPLILLAR, LANDING STRIP [REDACTED]	2218N 08109W	0586		302
LAGUNA DEL TESORO AREA, MILITARY DEFENSES IDENTIFICATION ONLY. [REDACTED]	2222N 08110W	0586		317
JAGUEY GRANDE AREA, LANDING STRIP 1.5 NM SOUTH OF JAGUEY GRANDE. 3,200 X 100 FT ENE/WSW PROBABLE GRAVEL RUNWAY, SERVICEABLE. NOT LISTED IN	2230N 08109W	0586		90-B

City, Installation	Coordinates	WAC	Installation Numbers	
			BE	NPIC
ASSOTW. AIRCRAFT -- NONE. [REDACTED]				
SANTA RITA AIRFIELD 5 NM ESE OF AGRAMONTE, .8 NM ESE OF SANTA RITA DE BARO. 2,000 X 150 FT E/W SOD RUNWAY, PROBABLY SERVICEABLE. LISTED IN ASSOTW, VOL 6, JUL 59. AIRCRAFT -- NONE. [REDACTED]	2240N 08101W	0586		185
PLAYA CAIMITO, PORT [REDACTED]	2241N 08152W	0586		225
GOMEZ MENA LANDING STRIP [REDACTED] AIRCRAFT -- NONE. [REDACTED]	2245N 08155W	0586		80
JOVELLANOS, RADIO STATION [REDACTED]	2248N 08112W	0586		191-A
JOVELLANOS, RADIO STATION [REDACTED]	2248N 08112W	0586		191-B
COLISEO, MICROWAVE TOWER IDENTIFICATION ONLY. [REDACTED]	2255N 08119W	0586		223
MADRUGA AREA, MICROWAVE RELAY STATION [REDACTED]	2255N 08151W	0586		109-B

	City, Installation	Coordinates	WAC	Installation Numbers	
				BE	NPIC
25X1D	[REDACTED] MADRUGA, OIL FIELD 2.5-NM WEST OF MADRUGA AT 22-55-00N 081-54-30W. NO EVIDENCE OF DRILLING OR PRODUCTION DISCERNIBLE.	2255N 08155W	0586		109-A
25X1D	[REDACTED] MATANZAS AREA, HIGHWAY BYPASS U/C	2259N 08131W	0586		120-M
25X1D	[REDACTED] SURGIDERO DE BATABANO, PORT FACILITIES	2241N 08218W	0586		21
25X1D	[REDACTED] VESSELS -- NONE.				
25X1D	[REDACTED] GUANIMAR, PORT FACILITIES	2241N 08239W	0586		306
25X1D	[REDACTED] PLAYA DE ROSARIO AREA, LANDING STRIP IDENTIFICATION ONLY.	2242N 08202W	0586		283
25X1D	[REDACTED] EL GABRIEL AREA, ELECTRIC POWER PLANT	2248N 08227W	0586		66-A
25X1D	[REDACTED] CANAS AREA, SANTA THERESA LIME PLANT IDENTIFICATION ONLY.	2248N 08241W	0586		13-D
25X1D	[REDACTED] ARTEMISA COMPLEX URBAN AREA OF 3 SQ MI.	2249N 08246W	0586		13-B

City, Installation	Coordinates	WAC	Installation Numbers	
			BE	NPIC
85 PERCENT CLOUD FREE PHOTOGRAPHY. PRIMARILY RESIDENTIAL AND AGRICULTURAL CENTER. RAIL SERVED. MICROWAVE OR RADIO STATION ON NE EDGE OF TOWN. [REDACTED]				
25X1D				
GUINES COMPLEX URBAN AREA OF 3 SQ MI IN AREA. 80 PERCENT CLOUD FREE. PRIMARILY RESIDENTIAL AND AGRICULTURAL AREA WITH SMALL LOCAL INDUSTRIES. RAIL SERVED. [REDACTED]	2250N 08202W	0586		219
25X1D				
GUANAJAY AREA. PROBABLE MILITARY SCHOOL [REDACTED]	2251N 08238W	0586		215
25X1D				
SAN ANTONIO DE LOS BANOS AIRFIELD ONE NM SW OF SAN ANTONIO DE LOS BANOS. 7,270 X 150 FT NE/SW CONCRETE RUNWAY, 6,950 X 150 FT N/S CONCRETE RUNWAY, 6,950 X 150 FT NW/SE CONCRETE RUNWAY. ALL SERVICEABLE. NUMEROUS CRATES IN REVETTED AREAS. LISTED IN ASSOTW, VOL 6, OCT 60. AIRCRAFT -- A TOTAL OF 56 INCLUDING, 8 FAGOT, 5 PROBABLE FAGOT, 4 FARMER, 2 T-33, 10 B-26, 3 PROBABLE SEA FURY, 3 LIAISON, 8 UNIDENTIFIED SINGLE ENGINE, 3 C-45, ONE AERO COMMANDER, ONE CESSNA 310, ONE HOUND, ONE HARE, 6 MISCELLANEOUS DERELICTS. CAMOUFLAGE NETTING OVER ALL BUT ONE JET FIGHTERS ON HARDSTANDS. [REDACTED]	2252N 08231W	0586	[REDACTED]	164
25X1D				
SAN ANTONIO DE LOS BANOS COMPLEX URBAN AREA OF APPROXIMATELY 2 SQ MI.	2253N 08230W	0586		164-B

City, Installation	Coordinates	WAC	Installation Numbers	
			BE	NPIC
<p>80 PERCENT CLOUD-FREE. PRIMARILY RESIDENTIAL AND AGRICULTURAL. SMALL LOCAL INDUSTRIES. RAIL SERVED. NORTH AND WEST OF TOWN ARE SCATTERED DEFENSIVE POSITIONS.</p> <p>25X1D [REDACTED]</p>				
<p>GUANAJAY, MICROWAVE SITE</p> <p>25X1D [REDACTED]</p>	2255N 08241W	0586		215-B
<p>SAN JOSE DE LAS LAJAS, MILITARY SITE</p> <p>2.6 NM SW OF SAN JOSE DE LAS LAJAS. TWO PARALLEL U-SHAPED, GABLE-ROOFED, SINGLE-STORY BUILDINGS. ONE SINGLE-STORY GABLE-ROOFED BUILDING. FIVE SMALLER ASSOCIATED BUILDINGS.</p> <p>DEFENSES -- ONE-GUN OCCUPIED AA POSITION ON HILL 2,400 FT SOUTH OF ROUTE 2-34 3.3 NM SSW OF SAN JOSE DE LAS LAJAS. ONE 3-GUN UNOCCUPIED AA POSITION ON HILL 1,800 FT NORTH OF ROUTE 2-34 2.7 NM SW OF SAN JOSE DE LAS LAJAS. ONE-GUN OCCUPIED AA POSITION ON HILL .5 NM EAST OF 3-GUN POSITION. TWO ONE-GUN (ONE OCCUPIED) POSITIONS ON HILL .6 NM ESE OF 3-GUN POSITION. APPROXIMATELY 75 MILITARY TENTS, 9 POSSIBLE MORTARS AND 10 FIELD ARTILLERY PIECES NEAR U-SHAPED BARRACKS, NUMEROUS MILITARY VEHICLES IN THE IMMEDIATE VICINITY.</p> <p>25X1D [REDACTED]</p>	2256N 08211W	0586		172-D
<p>MANAGUA AREA, EXPLOSIVES STORAGE</p> <p>25X1D [REDACTED]</p>	2256N 08220W	0586		111-C
<p>BAUTA AREA, ARIGUANABO TEXTILE PLANT</p> <p>25X1D [REDACTED]</p>	2256N 08233W	0586		22-A

TOP SECRET CHESS Approved For Release 2001/11/19 : CIA-RDP78T04751A000200010003-0

NOFORN

NPIC/MCI-8/61

City, Installation	Coordinates	WAC	Installation Numbers	
			BE	NPIC
25X1D [REDACTED]				
SAN ANTONIO DE LOS BANOS AREA, LANDING STRIP	2256N 08233W	0586		164-A
25X1D [REDACTED]				
GUANAJAY COMPLEX	2256N 08241W	0586		215-A
25X1D [REDACTED]				
SAN JOSE DE LAS LAJAS, COPPER FABRICATION PLT	2257N 08209W	0586		172
25X1D [REDACTED]				
BAUTA AREA, COMMUNICATION STATION U/C SECURED AREA 2 NM SOUTH OF BAUTA. CONTROL BUILDING AND 3 ASSOCIATED BUILDINGS. RADIO-TOWER NEAR CONTROL BUILDING. TOTAL OF 5 STICK MASTS -- 3 WEST OF CONTROL BUILDING, AND 2 SOUTH OF CONTROL BUILDING. TOTAL OF 8 RHOMBIC ANTENNAS -- ONE BENT ANTENNA IN NW PART OF SECURED AREA, 3 ANTENNAS IN NORTH SECTION, 3 ANTENNAS IN EAST SECTION, AND ONE NEW BENT ANTENNA IN SW SECTION OF AREA. 5 RHOMBIC ANTENNAS UNDER CONSTRUCTION IN THE SECURED AREA.	2257N 08232W	0586		22-B
25X1D [REDACTED]				
SAN JOSE DE LAS LAJAS, IRON & STEEL PLANT	2258N 08210W	0586		172-A
25X1D [REDACTED]				
MANAGUA, AIRFIELD UNDER CONSTRUCTION NE EDGE OF MANAGUA. 6,100 X 150 FT E/W RUNWAY, UNDER CONSTRUCTION. UNSERVICEABLE. NOT LISTED IN ASSOTW.	2258N 08217W	0586		111-B
25X1D [REDACTED]				

Approved For Release 2001/11/19 : CIA-RDP78T04751A000200010003-0

TOP SECRET CHESS
NOFORN

City, Installation	Coordinates	WAC	Installation Numbers	
			BE	NPIC
<p>MANAGUA, MILITARY CAMP SOUTHEAST EDGE OF MANAGUA. CAMP CONTAINS 15 ADMINISTRATION BUILDINGS, 10 BARRACKS, 6 VEHICLE SHEDS, 9 STORAGE BUILDINGS, ONE PROBABLE AMMUNITION BUNKER, ONE PROBABLE AMMUNITION BUNKER UNDER CONSTRUCTION, 25 TENTS, T-SHAPED EXCAVATION, AND 16 SUPPORT BUILDINGS. DEFENSES -- ONE 6-GUN DP-POSITION ON HILL JUST NW OF BARRACKS, 6 GUNS EMPLACED. ONE 6-GUN AA POSITION UNDER CONSTRUCTION .7 NM SE OF BARRACKS, 6 GUNS EMPLACED. ONE 4-GUN AA POSITION UNDER CONSTRUCTION 1.7 NM SSE OF BARRACKS, 4 GUNS EMPLACED. ONE 3-GUN AA POSITION UNDER CONSTRUCTION 1.8 NM SOUTH OF BARRACKS, 3 GUNS EMPLACED. ONE 6-GUN AA POSITION 1.6 NM WEST OF BARRACKS, 6 GUNS EMPLACED. ZIGZAG TRENCH WITH FIRING BAYS .5 NM EAST OF BARRACKS AREA. VEHICLES/EQUIPMENT -- 80 VEHICLES AND 10 PROBABLE FIELD ARTILLERY PIECES IN WAREHOUSE/ BARRACKS AREA. THREE PROBABLE ARMORED CARS AND 5 CANVAS-COVERED VEHICLES.</p>	2258N 08218W	0586		111
<p>CABANAS, PORT FACILITIES NW EDGE OF CABANAS. SHORT PIER AND A SEA WALL USED BY SMALL CRAFT.</p>	2259N 08256W	0586		25
<p>CABANAS AREA, PROBABLE PENAL CAMP 3.2 NM WEST OF CABANAS. 10 BARRACK-TYPE BUILDINGS UNDER CONSTRUCTION ON NORTHERN TIP OF CAYO JUAN TOMAS. SEPARATED FROM THE MAINLAND BY MOAT.</p>	2259N 08258W	0586		25-A

TOP SECRET CHESS
NOFORN

Approved For Release 2001/11/19 : CIA-RDP78T04751A000200010003-0

NPIC/MCI-8/61

	City, Installation	Coordinates	WAC	Installation Numbers	
				BE	NPIC
25X1D	[REDACTED] VARADERO AREA, MINING 8 NM SSW OF VARADERO. NUMBER OF SMALL OPEN PIT AND STRIP MINES IN MOUNTAINOUS AREA.	2300N 08119W	0586		201-A
25X1D	[REDACTED] MATANZAS AREA, MILITARY INSTALLATION	2301N 08131W	0586		120-Q
25X1D	[REDACTED] CARDENAS COMPLEX	2302N 08113W	0586		31-E
25X1D	[REDACTED] MATANZAS AREA, MILITARY INSTALLATION	2302N 08131W	0586		120-P
25X1D	[REDACTED] PEPE BARRIENTOS LANDING STRIP	2302N 08132W	0586		120-B
25X1D	[REDACTED] MATANZAS COMPLEX URBAN AREA OF APPROXIMATELY 5 SQ MI. CONTAINS PORT FACILITIES, FERTILIZER PLANT, CHEMICAL PLANT, SEVERAL POL STORAGE AREAS, A POWER PLANT, A RAIL YARD, A MICROWAVE STATION AND SMALL, LIGHT INDUSTRIES. SCATTERED UNOCCUPIED GUN POSITIONS AROUND WEST PERIMETER OF CITY.	2303N 08135W	0586		120
25X1D	[REDACTED] MATANZAS AREA, MICROWAVE SITE	2304N 08134W	0586		120-A
25X1D	[REDACTED]				

48
Approved For Release 2001/11/19 : CIA-RDP78T04751A000200010003-0

TOP SECRET CHESS
NOFORN

	City, Installation	Coordinates	WAC	Installation Numbers	
				BE	NPIC
25X1D	CORRAL NUEVO AREA, MINING ACTIVITY [REDACTED]	2305N 08141W	0586		58
25X1D	HERSHEY CENTRAL AREA, COMMUNICATIONS SITE [REDACTED]	2306N 08157W	0586		87-B
25X1D	CORONEL PASCUAL AIRFIELD [REDACTED]	2307N 08117W	0586	[REDACTED]	201
25X1D	AIRCRAFT -- NONE. [REDACTED]				
25X1D	CANASI, MICROWAVE STATION NW EDGE OF CANASI. ONE TOWER, ONE POSSIBLE TOWER, ONE CONTROL BUILDING, AND THREE ASSOCIATED BUILDINGS. [REDACTED]	2307N 08147W	0586		224-A
25X1D	PUNTA ESCONDIDO AREA, MILITARY TRAINING AREA ONE NM SW OF PUNTA ESCONDIDO. MILITARY TRAINING AREA CONTAINING NUMEROUS AW POSITIONS AND FOXHOLES, 2 BARRACKS/ WAREHOUSE-TYPE BUILDINGS, AND 7 SMALL SUPPORT BUILDINGS. NO VEHICLES OR EQUIPMENT. [REDACTED]	2309N 08143W	0586		391
25X1D	SANTA CRUZ DEL NORTE, PORT FACILITIES [REDACTED]	2309N 08155W	0586		214-A
25X1D	PUNTA DE MOLAS AREA, LANDING STRIP [REDACTED]	2311N 08107W	0586		31-D

25X1A

City, Installation	Coordinates	WAC	Installation Numbers	
			BE	NPIC
<div>25X1D</div> <div>██</div> <div>CARDENAS BAY SEAPLANE STATION</div> <div>██</div>	2311N 08108W	0586	████████	31
<div>25X1B</div> <div>██</div>				
<div>25X1D</div> <div>CUATRO CAMINOS AREA, COMMUNICATIONS STATION</div> <div>.7 NM SW OF CUATRO CAMINOS.</div> <div>ONE TALL AND ONE SHORT GUYED MAST WITH</div> <div>2 ASSOCIATED BUILDINGS. APPROXIMATELY 10 STICK</div> <div>MASTS.</div> <div>██</div>	2300N 08214W	0586	████████	277-A
<div>25X1D</div> <div>JOSE MARTI INTERNATIONAL AIRFIELD</div> <div>4 NM SOUTH OF HAVANA AT 22-59-40N 082-24-10W.</div> <div>10,560 X 150 FT NE/SW CONCRETE</div> <div>AND BLACKTOP RUNWAY, SERVICEABLE. LISTED IN</div> <div>ASSOTW, VOL 6, OCT 60.</div> <div>AIRCRAFT -- A TOTAL OF 34 AIRCRAFT INCLUDING,</div> <div>3 CONSTELLATIONS, 6 C-54, 4 C-47, 3 C-46, ONE</div> <div>BRITANNIA, ONE C-45, 2 CESSNA-310, 9 LIAISON,</div> <div>ONE COLT, ONE C-47 MINUS TAIL, 3 C-47</div> <div>FUSELAGES.</div> <div>██</div>	2300N 08224W	0586	████████	86-I
<div>25X1D</div> <div>MARIEL NAVAL AIR STATION</div> <div>1.5 NM NW OF MARIEL.</div> <div>6,000 X 150 FT NE/SW CONCRETE RUNWAY,</div> <div>SERVICEABLE. LISTED IN ASSOTW, VOL 6, NOV 58.</div> <div>AMMO STORAGE AREA .5 NM NW OF AIR STATION,</div> <div>CONTAINS 2 BUNKERS AND ONE BUILDING AND IS</div> <div>CONNECTED TO AIRFIELD BY ROAD.</div>	2300N 08246W	0586	████████	117-E

City, Installation	Coordinates	WAC	Installation Numbers	
			BE	NPIC
AIRCRAFT -- 5 TRAINING AND 4 LIAISON. [REDACTED]				
PARLA CUBAN NAVAL AIR BASE [REDACTED]	2300N 08246W	0586	[REDACTED]	117-F
VESSELS -- ONE PROBABLE PATROL CRAFT. [REDACTED]				
CUATRO CAMINOS AREA, PROBABLE MILITARY STORAGE [REDACTED]	2301N 08214W	0586		277-B
MARIEL COMPLEX APPROXIMATELY 6 SQ MI IN AREA. COMPLETELY COVERED BY CLOUD-FREE PHOTOGRAPHY. MAJOR PORT, LARGELY RESIDENTIAL. NAVAL ACADEMY ON EAST SIDE AND LARGE CEMENT PLANT ON NORTH EDGE. RAIL SERVED. [REDACTED]	2301N 08245W	0586		117-M
PLAYA VISTA DEL MAR AREA, MILITARY CAMP 1.2 NM WEST OF PLAYA VISTA DEL MAR. FENCED AREA CONTAINING 15 BARRACKS, ONE ADMINISTRATION BUILDING, 3 SMALL SUPPORT BUILDINGS, AND ONE STORAGE TANK. NUMEROUS TRENCHES AND UNOCCUPIED ARTILLERY REVETMENTS THROUGHOUT AREA. VEHICLES/EQUIPMENT -- 7 VEHICLES. [REDACTED]	2301N 08250W	0586		279
PLAYA VISTA DEL MAR, MICROWAVE TOWER TARGET NOT OBSERVED AT THESE COORDINATES. [REDACTED]	2301N 08250W	0586		926

NOFORN

NPIC/MCI-8/61

City, Installation	Coordinates	WAC	Installation Numbers	
			BE	NPIC
HAVANA AREA, IRON & STEEL PLANT [REDACTED]	2302N 08216W	0586		86-D9
HAVANA AREA, RADIO STATION 4 NM SOUTH OF CAMPO LIBERTAD AIRFIELD, AT 23-01-45N 082-26-00W. CENTRAL CONTROL BUILDING AND TWO SUPPORT BUILDINGS. TWO GUYED LATTICE ANTENNAS, COOLING POND, SEVERAL PROBABLE SMALL MASTS. [REDACTED]	2302N 08226W	0586		86-A4
PLAYA BARACOA AIRFIELD (DOMINGO ROSILLO) [REDACTED] AIRCRAFT -- A TOTAL OF 10 INCLUDING, ONE C-47, 7 HOUND, AND 2 HARE.	2302N 08235W	0586	[REDACTED]	22
[REDACTED]				
SANTA FE AIRFIELD [REDACTED] AIRCRAFT -- A TOTAL OF 12 INCLUDING,	2304N 08231W	0586		86-J

City, Installation	Coordinates	WAC	Installation Numbers	
			BE	NPIC
25X1D [REDACTED] 8 LIAISON, 2 HOUND, AND 2 HARE.				
25X1D CAMPO LIBERTAD AIRFIELD [REDACTED] AIRCRAFT -- A TOTAL OF 33 AIRCRAFT, 2 HOUND, ONE PBY, ONE P-51, ONE SEA FURY, 2 B-26, 4 DERELICT B-26, 3 COLT, 8 LIAISON, AND 11 SINGLE ENGINE, UNIDENTIFIED.	2306N 08226W	0586	[REDACTED]	86-B
25X1D BACURANO AIRFIELD [REDACTED]	2308N 08214W	0586		15
25X1D HAVANA, COMMUNICATIONS STATION [REDACTED]	2308N 08217W	0586		86-C2
25X1D HAVANA COMPLEX CAPITAL CITY COVERING AN AREA OF APPROXIMATELY 90 SQ MI. CLOUD FREE COVERAGE. CENTER OF COMMERCIAL, INDUSTRIAL, AND MILITARY ACTIVITY IN CUBA. A MAJOR PORT AND NAVAL BASE. SEVERAL IMPORTANT MILITARY BASES (CAMPO LIBERTAD, CAMPO COLUMBIA, AND LA GABANA FORTRESS AREA), NUMEROUS MICROWAVE/RADIO FACILITIES, IMPORTANT INDUSTRIES (2 OIL REFINERIES, STEEL PLANT, POWER PLANTS), OTHER LIGHT AND HEAVY INDUSTRY, SEVERAL LARGE RAIL CENTERS. CITY IS DEFENDED BY 7 AAA SITES. [REDACTED]	2309N 08222W	0586		86-A2

25X1A

TOP SECRET CHESSE
NOFORN

Approved For Release 2001/11/19 : CIA-RDP78T04751A000200010003-0

NPIC/MCI-8/61

City, Installation	Coordinates	WAC	Installation Numbers	
			BE	NPIC
MARBELLA, ELECTRONICS INSTALLATION [REDACTED]	2310N 08209W	0586		284
GUANABO AREA, MILITARY TRAINING AREA 4 NM EAST OF GUANABO. UNOCCUPIED POSSIBLE AAA POSITIONS, FOXHOLES, AND ZIGZAG TRENCHES AROUND 2 CLEARED AREAS CONNECTED BY ROAD. [REDACTED]	2311N 08203W	0586		83-B
SANTA MARIA DEL MAR AREA, OIL FIELD [REDACTED]	2311N 08211W	0586		183
SAN ANTONIO DE LOS INDIOS, POL STORAGE ONE NM SW OF SAN ANTONIO DE LOS INDIOS. ONE LARGE POL STORAGE TANK. [REDACTED]	2144N 08302W	0587		52-A
PUNTA DE CARTAS, PORT FACILITIES [REDACTED]	2210N 08350W	0587		43
PLAYA DE GALAFRE, PORT FACILITIES [REDACTED]	2210N 08354W	0587		63
LA COLOMA, PORT FACILITIES [REDACTED]	2214N 08334W	0587		16-B

City, Installation	Coordinates	WAC	Installation Numbers	
			BE	NPIC
LA COLOMA, LANDING FIELD [REDACTED]	2215N 08337W	0587		16
LA COLOMA, LANDING STRIP [REDACTED]	2217N 08338W	0587		16-A
BATEY, AIRFIELD [REDACTED] AIRCRAFT -- NONE. [REDACTED]	2221N 08324W	0587		4
PUERTA DE GOLPE, AIRFIELD [REDACTED]	2223N 08334W	0587		60
BATEY, LANDING STRIP [REDACTED]	2224N 08320W	0587		4-A
PINAR DEL RIO AREA, MILITARY CAMP [REDACTED]	2225N 08340W	0587		32-E
PINAR DEL RIO AIRFIELD ONE NM ENE OF PINAR DEL RIO. 3,500 X 100 FT ENE/WSW BLACKTOP RUNWAY, SERVICEABLE. FACILITIES INCLUDE ONE HANGAR AND AN ADMINISTRATION BUILDING.	2225N 08341W	0587	[REDACTED]	32

25X1A

City, Installation	Coordinates	WAC	Installation Numbers	
			BE	NPIC
25X1D AIRCRAFT -- 2 COLTS. [REDACTED]				
PINAR DEL RIO COMPLEX APPROXIMATELY 4 SQ MI. IN AREA. SCATTERED LIGHT INDUSTRY, POWER PLANT, RADIO STATION, RAIL CAR REPAIR SHOP, RAILROAD CLASSIFICATION YARDS, AND AIRFIELD.	2225N 08343W	0587		32-D
25X1D [REDACTED]				
PINAR DEL RIO AREA, LIGHT INDUSTRY	2226N 08341W	0587		32-C
25X1D [REDACTED]				
MESTANZA AREA, MINING ACTIVITY	2227N 08347W	0587		27
25X1D [REDACTED]				
PUERTO DEL GUARDIERO, LANDING STRIP	2228N 08318W	0587		33
25X1D [REDACTED]				
LA FRANCIA AREA, AIRFIELD IDENTIFICATION ONLY.	2232N 08313W	0587		19
25X1D [REDACTED]				
EL PINAR, LANDING STRIP	2233N 08302W	0587		13
25X1D [REDACTED]				

City, Installation	Coordinates	WAC	Installation Numbers	
			BE	NPIC
VINALES AREA, POSSIBLE MINING [REDACTED]	2237N 08342W	0587		55
SAN DIEGO DE LOS BANOS AREA, MICROWAVE STATION IDENTIFICATION ONLY. [REDACTED]	2240N 08322W	0587		59
SAN CRISTOBAL, MICROWAVE STATION [REDACTED]	2243N 08302W	0587		41-A
CONSOLACION DEL NORTE, MICROWAVE STATION [REDACTED]	2244N 08333W	0587		46
LA ESPERANZA, PORT FACILITIES NORTH EDGE OF LA ESPERANZA. FIVE PIERS. [REDACTED]	2246N 08344W	0587		17
LA MULATA AIRFIELD [REDACTED]	2252N 08325W	0587		20
SAN DIEGO DE NUNEZ AREA, ROAD U/C IMPROVED, DIRT ROAD UNDER CONSTRUCTION BETWEEN SAN DIEGO DE NUNEZ (22-54N 083-06W) AND BANOS DE SOROA (22-48N 083-00W) TO MAKE A NORTH-SOUTH CONNECTION BETWEEN THE NORTH COASTAL ROAD (ROUTE 1-43) AND THE CARRETERA CENTRAL (ROUTE 1-44).	2254N 08306W	0587		64-A

City, Installation	Coordinates	WAC	Installation Numbers	
			BE	NPIC
25X1D [REDACTED] BUENAVISTA, CARBONERA COPPER MINE & MILL WEST EDGE OF BUENAVISTA. LARGE MINING AREA WITH ORE PROCESSING PLANT. 14 SUPPORT AND HOUSING BUILDINGS WITHIN AREA.	2255N 08303W	0587		5
25X1D [REDACTED] BAHIA HONDA, PORT FACILITIES 2.4 NM NW OF BAHIA HONDA. ONE LONG WHARF, 2 WAREHOUSES, AND ONE VERTICAL STORAGE TANK.	2255N 08311W	0587		3-B
25X1D [REDACTED] ALTURAS AIRFIELD 1.8 NM ESE OF PLAYA EL MORRILLO, 6 NM WEST OF BAHIA HONDA. AIRFIELD APPEARS ABANDONED. AREA OVERGROWN.	2256N 08317W	0587		1
25X1D [REDACTED] MORRILLO, PORT FACILITIES	2256N 08318W	0587		48
25X1D [REDACTED] NO LARGE VESSELS.				
25X1D [REDACTED] LA ZONA, PORT FACILITIES	2258N 08308W	0587		51
25X1D [REDACTED] LA CAOBA, PORT FACILITIES 2 NM NE OF LA CAOBA. WHARVES, 2 SMALL BUILDINGS, AND MINOR OPEN STORAGE.	2258N 08310W	0587		50
25X1D [REDACTED]				

City, Installation	Coordinates	WAC	Installation Numbers	
			BE	NPIC
<p>OROZCO, PORT FACILITIES 1.7 NM NORTHEAST OF OROZCO, ON WEST SHORE OF BAHIA OROZCO. RAIL-SERVED PIER, ONE LARGE AND ONE SMALL WAREHOUSE, 2 STORAGE TANKS. [REDACTED]</p>	2259N 08301W	0587		31-A
<p>LA ZONA AREA, FORT SAN FERNANDO .5 NM NW OF LA ZONA. TWO LARGE REVETMENTS UNDER CONSTRUCTION AT 22-59-10N 083-09-15W. FIVE UNOCCUPIED LIGHT WEAPONS EMPLACEMENTS PROTECTING AREA. [REDACTED]</p>	2259N 08309W	0587		51-A
<p>LA FE, PORT FACILITIES [REDACTED]</p>	2202N 08416W	0587		18-A
<p>LA FE AREA SEAPLANE STATION [REDACTED]</p>	2202N 08416W	0587	[REDACTED]	18-B
<p>SAN JULIAN AIRFIELD NO APPARENT CHANGE IN FACILITIES SINCE [REDACTED] AIRCRAFT -- NONE. [REDACTED]</p>	2206N 08409W	0587		18
<p>LAGUNA DEL ALGODONAL, LANDING STRIP [REDACTED]</p>	2209N 08415W	0587		54-A

City, Installation	Coordinates	WAC	Installation Numbers	
			BE	NPIC
25X1D LAGUNA DEL ALGODONAL, LANDING STRIP [REDACTED]	2209N 08417W	0587		54
25X1D GUANE AREA, MINING ACTIVITY 4.5 NM EAST OF GUANE. MINE AND TWO SMALL BUILDINGS. [REDACTED]	2212N 08400W	0587		15-A
25X1D GUANE, MICROWAVE STATION TARGET NOT OBSERVED AT THESE COORDINATES. [REDACTED]	2212N 08405W	0587		58-A
25X1D MANTUA, MICROWAVE TOWER [REDACTED]	2217N 08417W	0587		25-A
25X1D LOS ARROYOS, PORT FACILITIES [REDACTED]	2222N 08422W	0587		22-A
25X1D DIMAS AREA, COPPER MINE AND MILL [REDACTED]	2223N 08406W	0587		12
25X1D DIMAS, PORT FACILITIES [REDACTED]	2229N 08414W	0587		42

City, Installation	Coordinates	WAC	Installation Numbers	
			BE	NPIC
PLAYA DAIQUIRI AREA, ROAD CONSTRUCTION ROAD UNDER CONSTRUCTION FROM PLAYA DAIQUIRI (19-55N 075-39W) TO A POINT 2 NM NW (19-57N 075-40W) WHERE IT CONNECTS WITH MAIN COASTAL ROAD. 25X1D [REDACTED]	1955N 07539W	0647		42-A
ANTONIO MACEO AIRFIELD 3.4 NM SSW OF SANTIAGO DE CUBA. 7,000 X 200 FT E/W BLACKTOP RUNWAY AND 4,900 X 150 FT N/S BLACKTOP RUNWAY. BOTH SERVICEABLE. LISTED IN ASSOTW, VOL 6, MAR 59. AIRCRAFT -- ONE SEA FURY, ONE C-45, AND 4 LIAISON. 25X1D [REDACTED]	1958N 07550W	0647	[REDACTED]	9 25X1A
CAIMANERA AREA, EL DESEO PORT FACILITY 25X1D [REDACTED] VESSELS -- ONE LARGE FREIGHTER AT PIER. 25X1D [REDACTED]	1959N 07509W	0647		15
CAIMANERA, PORT FACILITIES 25X1D [REDACTED]	1959N 07509W	0647		15-A
LA MAGDALENA AREA, LANDING STRIP 25X1D [REDACTED] AIRCRAFT -- NONE. 25X1D [REDACTED]	1955N 07654W	0647		17

City, Installation	Coordinates	WAC	Installation Numbers	
			BE	NPIC
GUAMA, POSSIBLE LANDING STRIP U/C [REDACTED]	1956N 07648W	0647		20
25X1D				
UVERO AREA, AIRFIELD 1.4 NM EAST OF UVERO. 3,000 X 90 FT NE/SW RUNWAY, SERVICEABLE. SUPPORT BUILDINGS JUST WEST AND SOUTH OF RUNWAY. NOT LISTED IN ASSOTW. AIRCRAFT -- NONE. [REDACTED]	1957N 07635W	0647		21
25X1D				
PUERTO CHIVIRICO, PORT FACILITIES [REDACTED]	1958N 07624W	0647		13
25X1D				
CABO CRUZ ROAD U/C [REDACTED]	1951N 07744W	0647		23
25X1D				
PILON, LANDING STRIP [REDACTED]	1954N 07719W	0647		6
25X1D				
PILON, PORT FACILITIES [REDACTED]	1954N 07719W	0647		6-B
25X1D				
PILON AREA, RAIL CONSTRUCTION [REDACTED]	1954N 07720W	0647		6-C
25X1D				

City, Installation	Coordinates	WAC	Installation Numbers	
			BE	NPIC
BELIC AREA, AIRFIELD UNDER CONSTRUCTION 5.2 NM ESE OF BELIC. RUNWAY WILL BE ORIENTED WNW/ESE. CLEARED AREA, 3,100 X 450 FT. NOT LISTED IN ASSOTW. PROBABLE MILITARY CAMP .2 NM SOUTH OF AIRFIELD CONTAINS NUMEROUS TENTS AND GUN POSITIONS. AIRCRAFT -- NONE. [REDACTED]	1955N 07733W	0647		1-A
BELIC AREA, AIRFIELD [REDACTED]	1957N 07739W	0647		1
CEIBARO AREA, LANDING STRIP [REDACTED]	1959N 07731W	0647		18

25X1D

25X1D

25X1D

Approved For Release 2001/11/19 : CIA-RDP78T04751A000200010003-0

Approved For Release 2001/11/19 : CIA-RDP78T04751A000200010003-0

SUBJECT INDEX

-AIRFIELDS-

	Page
AGUADA DE PASAJEROS AREA, AIRFIELD	38
ALTURAS AIRFIELD	58
AMARILLAS LANDING STRIP	38
ANTILLA AREA, LANDING STRIP	9
ANTILLA SEAPLANE STATION	9
ANTONIO MACEO AIRFIELD	61
BACURANO AIRFIELD	53
BAIRE AREA, LANDING STRIP	12
BAITQUIRI AREA, LANDING STRIP	2
BANES AIRFIELD	9
BARAGUA AIRFIELD	24
BARRANCAS AREA, AIRFIELD	12
BATEY AREA, LANDING STRIP U/C	8
BATEY, AIRFIELD	55
BATEY, LANDING STRIP	55
BAYAMO AREA, AIRFIELD	13
BAYAMO AREA, LANDING STRIP	13
BELIC AREA, AIRFIELD	63
BELIC AREA, AIRFIELD UNDER CONSTRUCTION	63
BOYDEN LANDING STRIP	25
CAIBARIEN AIRFIELD	35
CALABAZAS, AIRFIELD	5
CAMAGUEY AREA, BERNABE SANCHEZ ADAN AIRFIELD	21
CAMAGUEY INTERNATIONAL AIRFIELD	21
CAMPO LIBERTAD AIRFIELD	53
CARAPACHIBEY AIRFIELD	28
CARDENAS BAY SEAPLANE STATION	50
CARRETERA AREA, AIRFIELD	19
CASCAJAL AREA, AIRFIELD	39
CAYO LARGO, LANDING STRIP	27
CAYO MAMBI AIRFIELD	6
CEIBABO AREA, LANDING STRIP	63

CIEGO DE AVILA AREA, LANDING STRIP	24
COLON AIRFIELD	40
COLON AREA, LANDING STRIP U/C	39
COLONEL MARTIN MARRERRO AIRFIELD	29
CORONEL PASCUAL AIRFIELD	49
CRUCES AREA, ANDREITA LANDING STRIP	37
CRUCES AREA, LANDING STRIP	38
CUNAGUA AREA, LANDING STRIP	30
EL JIQUI AREA, AIRFIELD	41
EL PINAR, LANDING STRIP	56
FALLA AREA, CENTRAL ADELAIDE AIRFIELD	31
FALLA AREA, LANDING STRIP	31
FELIPE AREA, LANDING STRIP	40
FELIPE AREA, LANDING STRIP	40
FELIPE AREA, LANDING STRIP	40
FLORIDA AREA, CENTRAL AGRAMONTE AIRFIELD	22
FOMENTO, LANDING STRIP	32
FRANCISCO AREA, AIRFIELD	19
FRANCISCO, LANDING STRIP	19
GARATAS, LANDING STRIP	17
GOMEZ MENA LANDING STRIP	42
GUAIMARO, LANDING STRIP	20
GUAMA, POSSIBLE LANDING STRIP U/C	62
GUAYABAL AREA, LANDING STRIP	18
GUAYACANES AREA, LANDING STRIP	25
GUISA AREA, AIRFIELD	12
HOLGUIN AIRFIELD	14
IMIAS AREA, LANDING STRIP	1
JAGUEY GRANDE AREA, LANDING STRIP	41
JAIME GONZALES AIRFIELD	36
JARONU AREA, CENTRAL JARONU AIRFIELD	22
JATIBONICO AREA, LANDING STRIP	26
JATIBONICO AREA, LANDING STRIP	26
JOBABO, CENTRAL JOBABO LANDING STRIP	19
JOBABO, LANDING STRIP	19

JOSE MARTI INTERNATIONAL AIRFIELD	50
LA COLOMA, LANDING FIELD	55
LA COLOMA, LANDING STRIP	55
LA FE AREA SEAPLANE STATION	59
LA FRANCIA AREA, AIRFIELD	56
LA MAGDALENA AREA, LANDING STRIP	61
LA MULATA AIRFIELD	57
LACRET AREA, LANDING STRIP	41
LAGUNA DE LECHE AREA, LANDING STRIP	31
LAGUNA DEL ALGODONAL, LANDING STRIP	59
LAGUNA DEL ALGODONAL, LANDING STRIP	60
LOS CANOS AIRFIELD	3
MACARENO, AIRFIELD	18
MANACAS AREA, LANDING STRIP	38
MANACAS, LANDING STRIP	38
MANAGUA, AIRFIELD UNDER CONSTRUCTION	46
MANZANILLO AIRFIELD	18
MARIEL NAVAL AIR STATION	50
MATIAS AREA, LANDING STRIP	10
MAYAJIGUA AIRFIELD	33
MAYARI AREA, AIRFIELD	6
MAYARI ARRIBA, LANDING STRIP	5
MIRANDA, LANDING STRIP	5
MORDAZO AREA, LANDING STRIP	39
MORON AREA, LANDING STRIP	30
NELA, AIRFIELD	33
NICARO, LANDING STRIP	7
NIQUERO AREA, LANDING STRIP	16
PALMA SORIANO AREA, LANDING STRIP	11
PARLA CUBAN NAVAL AIR BASE	51
PASO LA YAYA AREA, LANDING STRIP	13
PASO LA YAYA, LANDING STRIP	13
PEPE BARRIENTOS LANDING STRIP	48
PILON, LANDING STRIP	62
PINAR DEL RIO AIRFIELD	55

PLAYA BARACOA AIRFIELD (DOMINGO ROSILLO)	52
PLAYA DE ROSARIO AREA, LANDING STRIP	43
PLAYA GIRON, AIRFIELD	41
PLAYA SANTA MARIA AREA, LANDING STRIP	23
PRESIDIO MODELO AIRFIELD	29
PRESTON AIRFIELD	7
PUERTA DE GOLPE, AIRFIELD	55
PUERTO DEL GUARDIERO, LANDING STRIP	56
PUNTA ALEGRE LANDING STRIP	31
PUNTA DE MOLAS AREA, LANDING STRIP	49
PURIAL DE JIBACOA AREA, AIRFIELD	17
ROBAINA GONZALEZ AREA, AIRFIELD	13
SABANA, LANDING STRIP	5
SAETIA, AIRFIELD	8
SAN AGUSTIN AREA, LANDING STRIP	23
SAN AGUSTIN AREA, LANDING STRIP	23
SAN ANTONIO DE LOS BANOS AIRFIELD	44
SAN ANTONIO DE LOS BANOS AREA, LANDING STRIP	46
SAN ANTONIO DEL SUR AREA, LANDING STRIP	1
SAN JERONIMO LANDING STRIP	22
SAN JOSE DE LOS RAMOS AREA, LANDING STRIP	40
SAN JULIAN AIRFIELD	59
SANCTI SPIRITUS AIRFIELD	27
SANTA CLARA AIRFIELD	34
SANTA CLARA INTERNATIONAL AIRFIELD	35
SANTA CRUZ DEL SUR, LANDING STRIP	20
SANTA FE AIRFIELD	52
SANTA FE AREA, AIRFIELD	29
SANTA LUCIA, LANDING STRIP	19
SANTA RITA AIRFIELD	42
SANTA ROSA, AIRFIELD	11
SANTIAGO DE CUBA SEAPLANE STATION	2
SANTIAGO DE CUBA, AIRFIELD	2
SIGUANEIA AIRFIELD	28
SOPLILLAR, LANDING STRIP	41

STEWART, LANDING STRIP	24
TENIENTE MORLOTE AIRFIELD	4
TRINIDAD AIRFIELD	26
TRINIDAD AREA, CENTRAL TRINIDAD LANDING STRIP	26
ULACIA, CENTRAL ULACIA LANDING STRIP	39
UVERO AREA, AIRFIELD	62
VELAZCO AREA, NEW AIRFIELD	25
VERTIENTES, LANDING STRIP	22
VICTORIA DE LAS TUNAS AREA, LANDING STRIP	15
VICTORIA DE LAS TUNAS LANDING STRIP	15
VIGIL, LANDING STRIP	20
VINCULO LANDING STRIP	3
YARA AREA, LANDING STRIP	11
ZAZA DEL MEDIO, LANDING STRIP	27

-BASIC SERVICES-

CABO CRUZ ROAD U/C	62
CAMAGUEY AREA, PONTEZUELA RESERVOIR	22
CIEGO DE AVILA AREA, VICENTE POWER PLANT	24
CIENFUEGOS AREA, HIGHWAY CONSTRUCTION	37
CIENFUEGOS, THERMAL POWER PLANT	37
CUMANAYAGUA AREA, HANABANILLA POWER PLANT	35
EL GABRIEL AREA, ELECTRIC POWER PLANT	43
ENCRUCIJADA AREA, NEW HIGHWAY BRIDGE U/C	35
ESTRADA PALMA AREA, ROAD CONSTRUCTION	11
GIBARA AREA, NEW ROAD	16
GUANTANAMO - BARACOA AREA, HIGHWAY IMPROVEMENT	1
GUASO AREA, POSSIBLE POWER PLANT	4
JAMAICA AREA, ROAD CONSTRUCTION	4
MATANZAS AREA, HIGHWAY BYPASS U/C	43
MAYARI ARriba AREA, NEW ROAD U/C	5
MAYARI ARriba AREA, NEW ROAD U/C	6
PILON AREA, RAIL CONSTRUCTION	62
PLAYA BUENAVENTURA AREA, ROAD CONSTRUCTION	41

TOP SECRET CHESSE
NOFORN

Approved For Release 2001/11/19 : CIA-RDP78T04751A000200010003-0

NPIC/MCI-8/61

PLAYA DAIQUIRI AREA, ROAD CONSTRUCTION	61
SAN DIEGO DE NUNEZ AREA, ROAD U/C	57
SANTA CLARA AREA, AGABAMA DAM	33
SANTA FE AREA, HIGHWAY CONSTRUCTION	29
SANTA FE AREA, ROAD CONSTRUCTION & IMPROVEMENT	29
SIGUANEA AREA, NEW ROAD UNDER CONSTRUCTION	28
VIOLETA AREA, ROAD IMPROVEMENT	25

-ELECTRONICS/COMMUNICATIONS-

ARROYO BLANCO AREA, ELECTRONICS INSTALLATION	32
BAUTA AREA, COMMUNICATION STATION U/C	46
CAMAGUEY AREA, ELECTRONICS INSTALLATION	20
CAMAGUEY AREA, RADIO STATION	20
CAMAGUEY AREA, TRANSFORMER STATION	21
CANASI, MICROWAVE STATION	49
CIEGO DE AVILA AREA, ELECTRONICS INSTALLATION	24
CIEGO DE AVILA AREA, MICROWAVE SITE	24
CIENFUEGOS, MICROWAVE SITE	37
COLISEO, MICROWAVE TOWER	42
COLON AREA, RADIO STATION	40
CONSOLACION DEL NORTE, MICROWAVE STATION	57
CUATRO CAMINOS AREA, COMMUNICATIONS STATION	50
EL CANEY AREA, MICROWAVE SITE	3
FLORIDA, MICROWAVE STATION	23
GUANAJAY, MICROWAVE SITE	45
GUANE, MICROWAVE STATION	60
HAVANA AREA, RADIO STATION	52
HAVANA, COMMUNICATIONS STATION	53
HERSHEY CENTRAL AREA, COMMUNICATIONS SITE	49
HOLGUIN AREA, RADIO STATION	14
HOLGUIN, RADIO STATION	14
JATIBONICO, MICROWAVE SITE	26
JATIBONICO, POSSIBLE RADIO STATION	27
JOVELLANOS, RADIO STATION	42

JOVELLANOS, RADIO STATION	42
MADRUGA AREA, MICROWAVE RELAY STATION	42
MANACAS AREA, PROBABLE MICROWAVE TOWER	38
MANTUA, MICROWAVE TOWER	60
MARBELLA, ELECTRONICS INSTALLATION	54
MATANZAS AREA, MICROWAVE SITE	48
NIQUERO, MICROWAVE STATION	16
PLAYA VISTA DEL MAR, MICROWAVE TOWER	51
PUEBLO LA VALLITA, MICROWAVE SITE	22
SAN CRISTOBAL, MICROWAVE STATION	57
SAN DIEGO DE LOS BANOS AREA, MICROWAVE STATION	57
SANTA CLARA AREA, COMMUNICATIONS SITE	35
SANTA CLARA AREA, COMMUNICATIONS TOWER	38
SANTA CLARA AREA, MICROWAVE & POSS VHF/UHF	34
SANTA CLARA AREA, RADIO STATION	33
SANTA CLARA, PROBABLE RADIO TOWERS	34
SANTIAGO DE CUBA AREA, RADIO STATION	3
SANTIAGO DE CUBA AREA, RADIO STATION	3
SANTIAGO DE CUBA AREA, RADIO STATION	4
VICTORIA DE LAS TUNAS AREA, RADIO STATION	15

-INDUSTRY-

AGABAMA, PYRITES MINE	32
BAITQUIRI AREA, MINING ACTIVITY	1
BAUTA AREA, ARIGUANABO TEXTILE PLANT	45
BUENAVISTA, CARBONERA COPPER MINE & MILL	58
CABAIGUAN, OIL REFINERY	32
CANAS AREA, SANTA THERESA LIME PLANT	43
CESPEDES AREA, MINING ACTIVITY	23
CHARCO REDONDO, MINING & MILLING	12
CORRAL NUEVO AREA, MINING ACTIVITY	49
CRUCES AREA, MADERA TEXTILE PLANT	38
<div style="background-color: black; height: 10px; width: 100%;"></div>	
DIMAS AREA, COPPER MINE AND MILL	60

25X1B

TOP SECRET CHESSE
NOFORN

Approved For Release 2001/11/19 : CIA-RDP78T04751A000200010003-0

NPIC/MCI-8/61

EL COBRE AREA, COPPER MINE AND MILL	3
EL CRISTO AREA, MINING ACTIVITY	4
ESTRADA PALMA AREA, NEW LIGHT INDUSTRY U/C	17
FELTON AREA, WOODFRED IRON MINES	6
FELTON, ORE PROCESSING	7
FOMENTO AREA, MINING ACTIVITY	32
GUANE AREA, MINING ACTIVITY	60
HAVANA AREA, IRON & STEEL PLANT	52
JARAHUECA, OIL FIELD & POL STORAGE	33
JATIBONICO, OIL FIELD	27
JURAGUA, MINING AND MILLING	36
MADRUGA, OIL FIELD	43
MAJAGUA AREA, OIL FIELD	25
MANICARAGUA AREA, NEW MINE	32
MATAGUA AREA, COPPER MINE AND MILL	37
MESTANZA AREA, MINING ACTIVITY	56
MIRANDA AREA, ORE PROCESSING PLANT	5
NICARO AREA, NICKEL MINES	6
NICARO, NICKEL PLANT	7
PINAR DEL RIO AREA, LIGHT INDUSTRY	56
PUNTA ALEGRE AREA, GYPSUM QUARRY	32
SAN JOSE DE LAS LAJAS, COPPER FABRICATION PLT	46
SAN JOSE DE LAS LAJAS, IRON & STEEL PLANT	46
SANTA CLARA AREA, PROBABLE MINE	33
SANTA MARIA DEL MAR AREA, OIL FIELD	54
SANTIAGO DE CUBA AREA, OIL REFINERY	2
SIGUANE, TUNGSTEN MINES	28
VARADERO AREA, MINING	48
VINALES AREA, POSSIBLE MINING	57
YARA AREA, ORE PROCESSING INDUSTRY	11

-MILITARY INSTALLATIONS-

CAMAGUEY, PROBABLE MILITARY CAMP	20
CUATRO CAMINOS AREA, PROBABLE MILITARY STORAGE	51

TOP SECRET CHESH
NOFORN

Approved For Release 2001/11/19 : CIA-RDP78T04751A000200010003-0

NPIC/MCI-8/61

GUANABO AREA, MILITARY TRAINING AREA	54
GUANAJAY AREA, PROBABLE MILITARY SCHOOL	44
GUANTANAMO AREA, MILITARY DEFENSES	3
HOLGUIN AREA, MILITARY MOTOR POOL	14
HOYO DE MANICARAGUA AREA, MILITARY CAMP	36
LA ZONA AREA, FORT SAN FERNANDO	59
LAGUNA DEL TESORO AREA, MILITARY DEFENSES	41
MANAGUA, MILITARY CAMP	47
MATANZAS AREA, MILITARY INSTALLATION	48
MATANZAS AREA, MILITARY INSTALLATION	48
MINAS DEL FRIO, POSSIBLE MILITARY CAMP	10
PALMA SORIANO AREA, PROB MIL BKS & TRNG AREA	10
PINAR DEL RIO AREA, MILITARY CAMP	55
PLAYA VISTA DEL MAR AREA, MILITARY CAMP	51
PUNTA ESCONDIDO AREA, MILITARY TRAINING AREA	49
SAN JOSE DE LAS LAJAS, MILITARY SITE	45
SANTA CLARA AREA, MILITARY CAMP	34
SANTA FE AREA, MILITARY ACTIVITY	28
TRINIDAD AREA, MILITARY HOSPITAL	27

-PORTS & HARBORS-

ANTILLA, PORT FACILITIES	8
BAHIA HONDA, PORT FACILITIES	58
BAITQUIRI AREA, PORT FACILITIES	1
BANES AREA, PORT FACILITIES	9
BARAGUA AREA, PORT FACILITIES	23
CABANAS, PORT FACILITIES	47
CAIBARIEN, PORT FACILITIES	35
CAIMANERA AREA, EL DESEO PORT FACILITY	61
CAIMANERA, PORT FACILITIES	61
CASILDA, PORT FACILITIES	26
CAYO LARGO AREA, PORT FACILITIES U/C	28
CAYO MAMBI, PORT FACILITIES	6
CEIBA HUECA AREA, PORT FACILITIES	17

TOP SECRET ~~CHES~~
NOFORN

Approved For Release 2001/11/19 : CIA-RDP78T04751A000200010003-0

NPIC/MCI-8/61

DIMAS, PORT FACILITIES	60
GIBARA, PORT FACILITIES	15
GUANIMAR, PORT FACILITIES	43
GUAYABAL, PORT FACILITIES	18
JUCARO AREA, PORT FACILITY	29
JUCARO, PORT FACILITIES	23
JURAGUA AREA, PORT FACILITIES	36
LA CAOBA, PORT FACILITIES	58
LA COLOMA, PORT FACILITIES	54
LA ESPERANZA, PORT FACILITIES	57
LA FE, PORT FACILITIES	59
LA ZONA, PORT FACILITIES	58
LOS ARROYOS, PORT FACILITIES	60
MACABI, PORT FACILITIES	9
MORRILLO, PORT FACILITIES	58
NELA AREA, PORT FACILITIES	34
NICARO, PORT FACILITIES	7
NIQUERO AREA, PORT FACILITY	16
NIQUERO, PORT FACILITIES	16
NUEVA GERONA, PORT FACILITIES	30
OROZCO, PORT FACILITIES	59
PILON, PORT FACILITIES	62
PLAYA CAIMITO, PORT	42
PLAYA DE GALAFRE, PORT FACILITIES	54
PLAYA SANTA GERTRUDIS, PORT FACILITIES	31
PRESTON, PORT FACILITIES	8
PUERTO CHIVIRICO, PORT FACILITIES	62
PUNTA DE CARTAS, PORT FACILITIES	54
PUNTA GORDA AREA, PORT FACILITIES	6
SALVADOR AREA, PORT FACILITIES	17
SANTA CRUZ DEL NORTE, PORT FACILITIES	49
SANTA CRUZ DEL SUR, PORT FACILITIES	18
SANTA LUCIA AREA, PORT FACILITIES	15
SANTIAGO DE CUBA, PORT FACILITIES	2
SIGUANEA, PORT FACILITIES	28

SURGIDERO DE BATABANO, PORT FACILITIES 43
VITORIA, PORT FACILITY 34

-STORAGE-

ANTILLA AREA, POL STORAGE (SINCLAIR) 9
BANES AREA, STORAGE SITE 9
CEIBA HUECA, POL STORAGE 17
CONTRAMAESTRE AREA, PROBABLE STORAGE BUILDINGS 12
JIGUANI AREA, PROBABLE POL STORAGE 12
MANAGUA AREA, EXPLOSIVES STORAGE 45
MARTI, POL STORAGE 20
PRESTON, POL STORAGE 8
SAETIA AREA, PROBABLE STORAGE SITE U/C 8
SAN ANTONIO DE LOS INDIOS, POL STORAGE 54
SAN PEDRO DE CACOCUM, STORAGE TANKS 14
SAN PEDRO DE MAYABON AREA, STORAGE SITE U/C 39

-URBAN COMPLEXES-

ARTEMISA COMPLEX 43
BANES COMPLEX 10
BAYAMO COMPLEX 13
CAMAGUEY URBAN COMPLEX 21
CARDENAS COMPLEX 48
CIEGO DE AVILA COMPLEX 24
CIENFUEGOS COMPLEX 37
COLON COMPLEX 40
GUANAJAY COMPLEX 46
GUANTANAMO COMPLEX 4
GUINES COMPLEX 44
HAVANA COMPLEX 53
HOLGUIN COMPLEX 14
MANZANILLO COMPLEX 18
MARIEL COMPLEX 51

MATANZAS COMPLEX	48
MORON COMPLEX	30
PALMA SORIANO COMPLEX	11
PINAR DEL RIO COMPLEX	56
SAN ANTONIO DE LOS BANOS COMPLEX	44
SANCTI SPIRITUS COMPLEX	27
SANTA CLARA COMPLEX	34
SANTIAGO DE CUBA COMPLEX	2
TRINIDAD COMPLEX	26
VICTORIA DE LAS TUNAS COMPLEX	15

-MISCELLANEOUS-

CABANAS AREA, PROBABLE PENAL CAMP	47
ESTRADA PALMA AREA, NEW HOUSING AREA	10
MAYARI ARRIBA AREA, CONSTRUCTION	5
NIQUERO AREA, VEHICLE MAINTENANCE FACILITY	16
NUEVA-GERONA AREA, PRESIDIO MODELO (PRISON)	30
TRINIDAD AREA, CONSTRUCTION ACTIVITY	27

25X1B

APPENDIX
EXPLANATION OF COLUMN HEADINGS
AND PHOTO REFERENCES

Column headings used in the listing are as follows (reading from left to right):

City, Installation -- This column contains the name of the city or town nearest the installation, followed by the name of the installation. If the name of the installation is not known, it is titled according to its function. The city and installation names are followed by a capsule description, where appropriate.

Coordinates -- Coordinates are given to the nearest minute. When the subject installation covers a wide area, coordinates are given for the approximate center of the installation.

WAC -- This column provides the World Aeronautical Chart number for the area in which the subject installation lies.

Installation Numbers -- The Installation Numbers column is divided into two subcolumns. The first subcolumn lists, when known, the BE installation number assigned to the target. The second subcolumn lists the installation number assigned by NPIC. Installation numbers, when used to reference an item, should be prefixed by the appropriate WAC number, since installation numbers are repeated from WAC to WAC. For example, there is an NPIC target numbered 0153-1 and an NPIC target numbered 0154-1. In each instance, the NPIC installation number is 1, but the installations appear on different WACs.

A photo reference is provided for every item in the target listing. The photo reference indicates frame(s) on which the target appears, and limiting conditions which affect interpretation of the target.

Approved For Release 2001/11/19 : CIA-RDP78T04751A000200010003-0

TOP SECRET
NOFORN

TOP SECRET
NOFORN

Approved For Release 2001/11/19 : CIA-RDP78T04751A000200010003-0