

25X1




**MISSION
COVERAGE
PLOTS**

NATIONAL PHOTOGRAPHIC
INTERPRETATION CENTER

**MISSION C351C
17 NOVEMBER 1971**

Declass Review by NIMA / DoD

SECRET



25X1

**NPIC/R-56/71
DECEMBER 1971**

WARNING

This document contains information affecting the national defense of the United States, within the meaning of Title 18, sections 793 and 794, of the U.S. Code, as amended. Its transmission or revelation of its contents to or receipt by an unauthorized person is prohibited by law.



PREFACE

This publication contains the geographic location plots of the photography on CHURCH DOOR C351C, dated 17 November 1971. This photography has been made [redacted] These plots are presented on a WAC format that has been reduced for convenience to approximately 60 percent of the original size. There are 5 plot sheets in this publication arranged in ascending order by control number.

The flight-line index on page ii indicates the approximate track of Mission C351C.

TABLE OF CONTENTS

Mission Flight-Line Index.	Page ii
NPIC/P-42/71	WAC 618
NPIC/P-43/71	WAC 615
NPIC/P-44/71	WAC 614
NPIC/P-45/71	WAC 498
NPIC/P-46/71	WAC 499



25X1

Approved For Release 2003/05/14 : CIA-RDP78B04560A007300010025-1

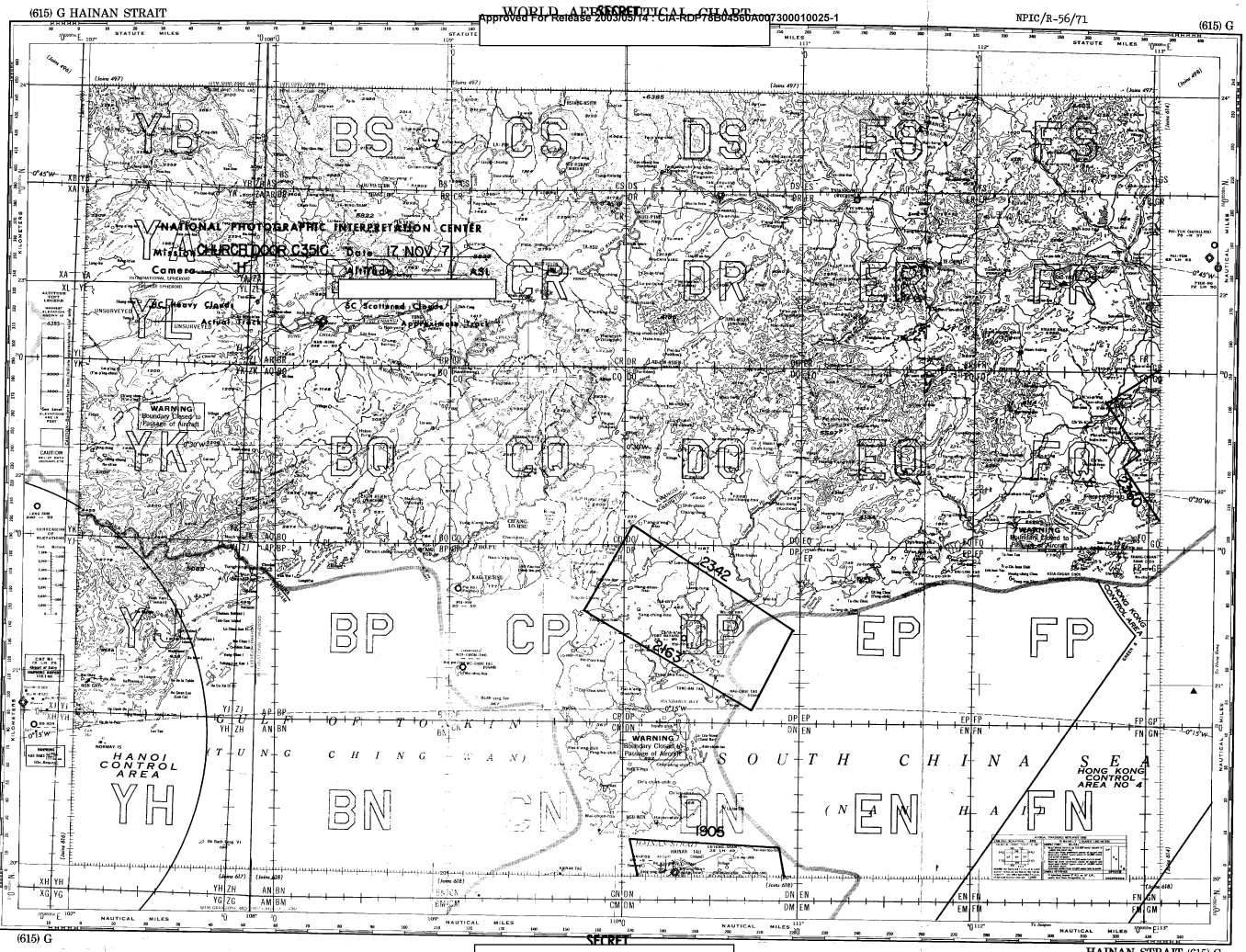
ILLEGIB

Approved For Release 2003/05/14 : CIA-RDP78B04560A007300010025-1

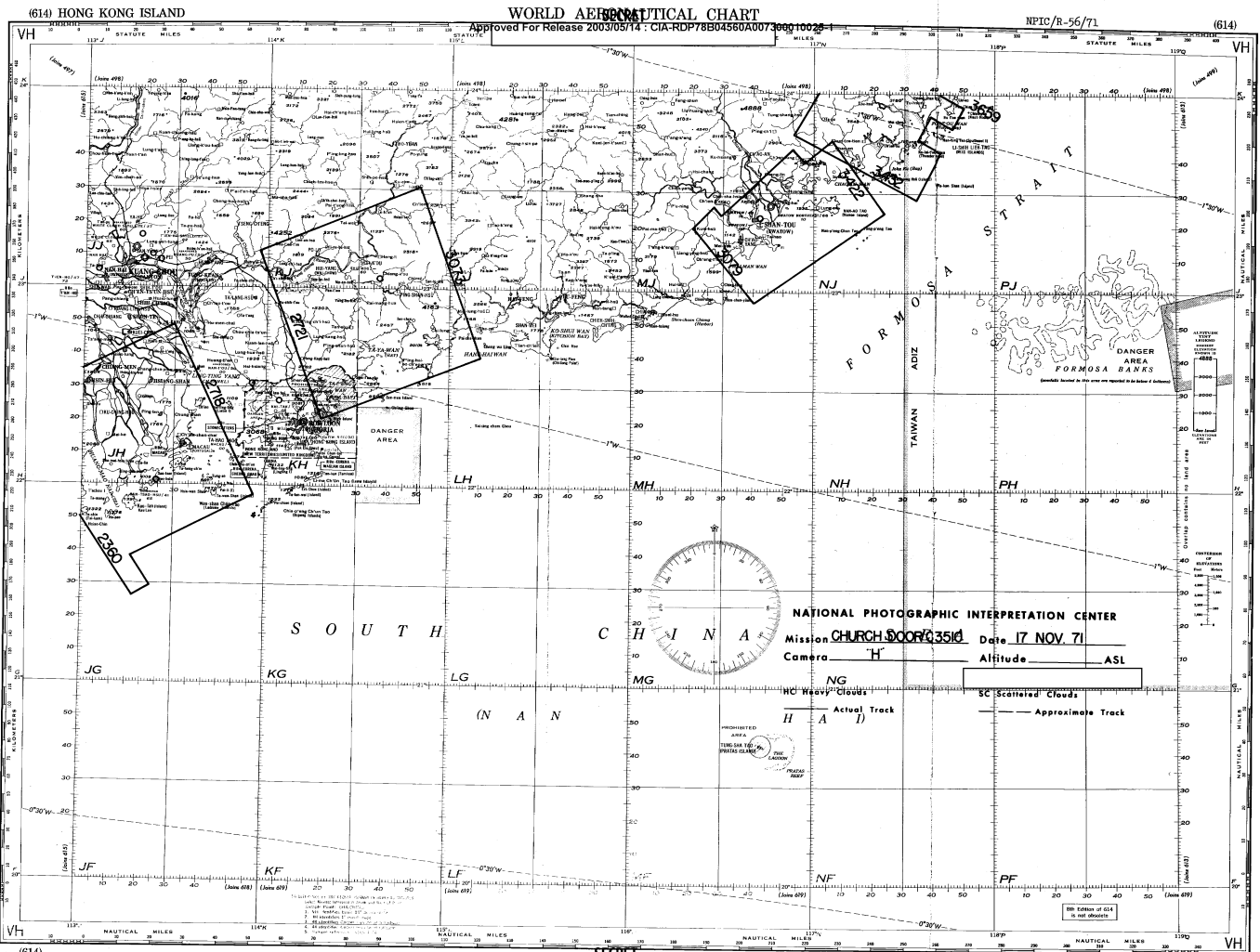
25X1

25X1

25X1



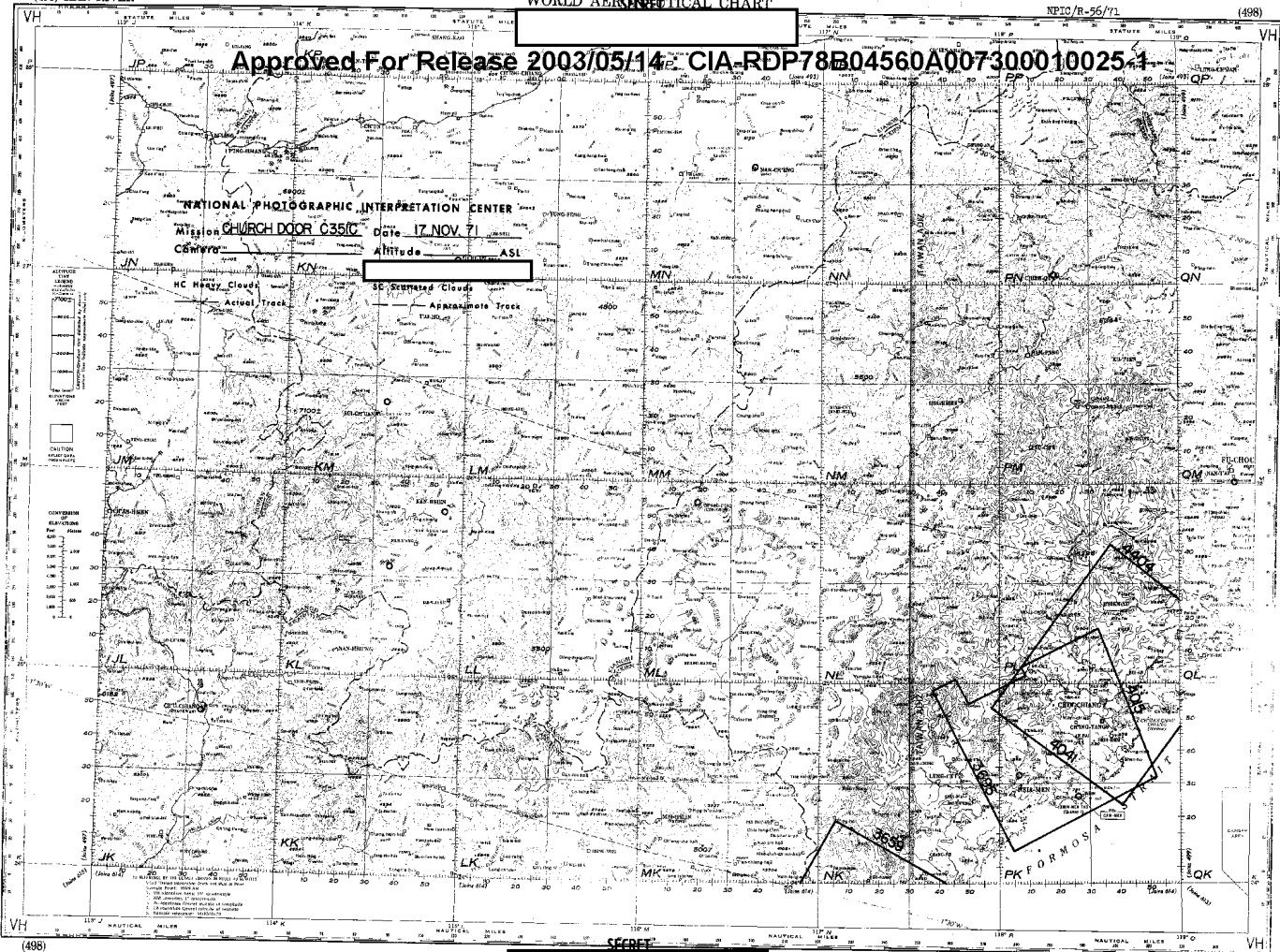
25X1



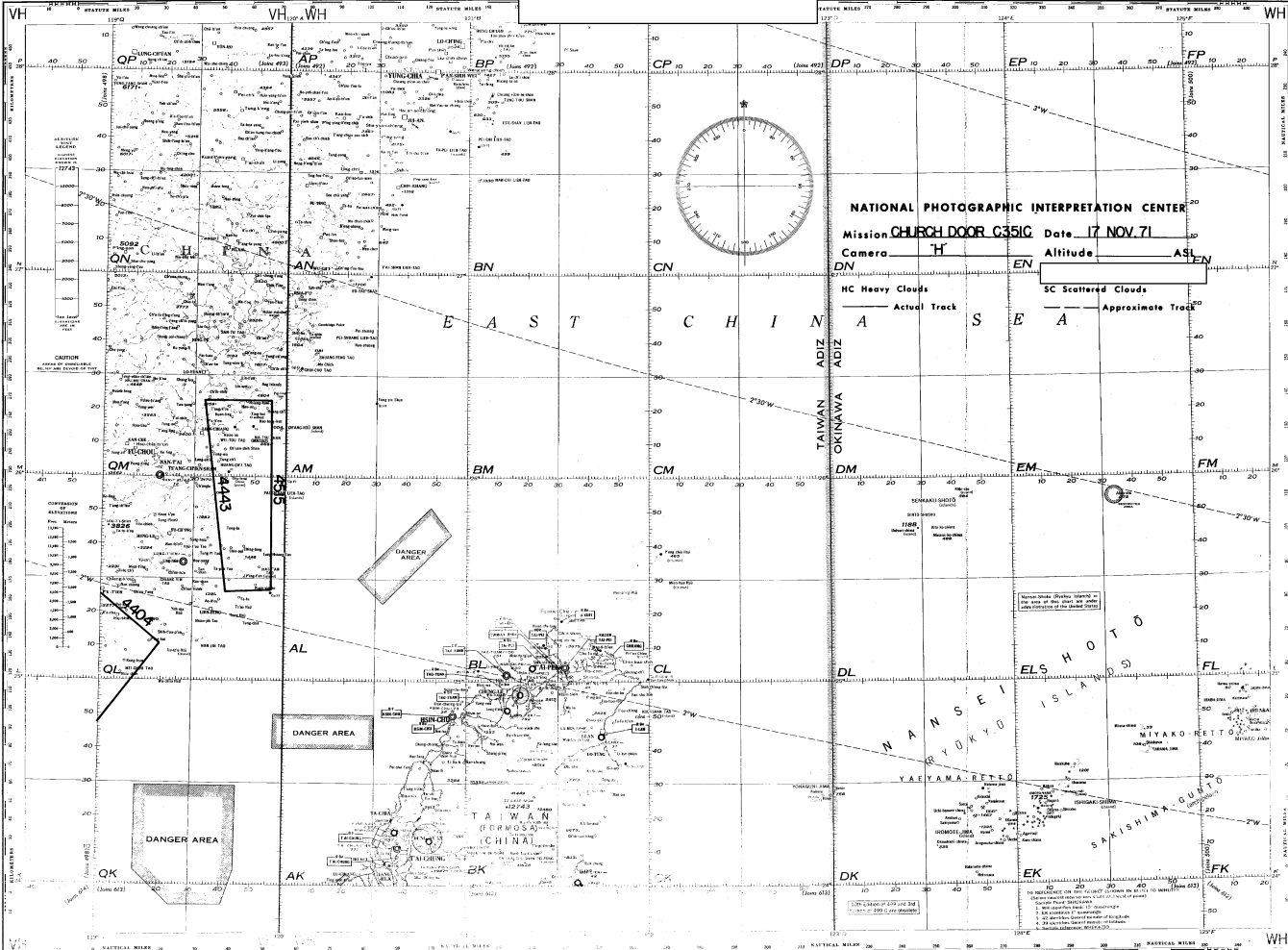
25X1

25X1

Approved For Release 2003/05/14 : CIA-RDP78B04560A007300010025-1



Approved For Release 2003/05/14 : CIA-RDP78B04560A007300010025-1



NATIONAL PHOTOGRAPHIC INTERPRETATION CENTER
 Mission CHURCH DOOR C351C Date 17 NOV 71
 Camera H Altitude ASL

HC Heavy Clouds SC Scattered Clouds
 — Actual Track - - - Approximate Track

SECRET

25X1