


~~SECRET~~

PHOTOGRAPHIC INTERPRETATION REPORT



25X1A



MISSION

037

25X1A

13 AUGUST 1968

NPIC/R-92/68
AUGUST 1968

Declass Review, NIMA/DoD

GROUP 1 EXCLUDED FROM
AUTOMATIC DOWNGRADING
AND DECLASSIFICATION

~~SECRET~~

WARNING

This document contains information affecting the national defense of the United States, within the meaning of Title 18, sections 793 and 794, of the U.S. Code, as amended. Its transmission or revelation of its contents to or receipt by an unauthorized person is prohibited by law.

RECORD COPY	COPY NO.	PUB. DATE	LOCATION	MASTER	DATE RECEIVED	LOCATION
-------------	----------	-----------	----------	--------	---------------	----------

Approved For Release 2000/06/30 : CIA-RDP78B04560A006400010021-5

CUT TO COPIES	DATE	CUT TO COPIES	DATE	STOCK LEVEL	MINIMUM	MAXIMUM
CUT TO COPIES	DATE	CUT TO COPIES	DATE	COPIES DESTROYED		8
CUT TO COPIES	DATE	MASTER	DATE			

DATE			RECEIVED OR ISSUED	NUMBER OF COPIES			DATE			RECEIVED OR ISSUED	NUMBER OF COPIES		
MO.	DAY	YR.		REC'D	ISS'D	BAL	MO.	DAY	YR.		REC'D	ISS'D	BAL
8	21	68	Dist. Unit	8		8							
9	17	73	Dist 8			0							

Approved For Release 2000/06/30 : CIA-RDP78B04560A006400010021-5

TITLE: NPIC/R-92/68 August 1968 S 505118 X

DATE			NUMBER OF COPIES	DATE	RECEIVED OR ISSUED	NUMBER OF COPIES		
MO.	DAY	YR.				REC'D	ISS'D	BAL
Approved For Release 2000/06/30 : CIA-RDP78B04560A006400010021-5								

TITLE Approved For Release 2000/06/30 : CIA-RDP78B04560A006400010021-5
 NPIC/R-92/68 August 1968 S

25X1A

25X1A

SECRET

MISSION -037 13 AUG 68

NPIC/R-92/68

25X1A

25X1A

PREFACE

THE FOLLOWING INFORMATION REPRESENTS A PRELIMINARY ANALYSIS OF AERIAL PHOTOGRAPHY FROM [REDACTED] MISSION -037, 13 AUGUST 1968. THE NUMBER AT THE RIGHT MARGIN OF THE HEADER LINE IS THE COMIREX TARGET NUMBER.

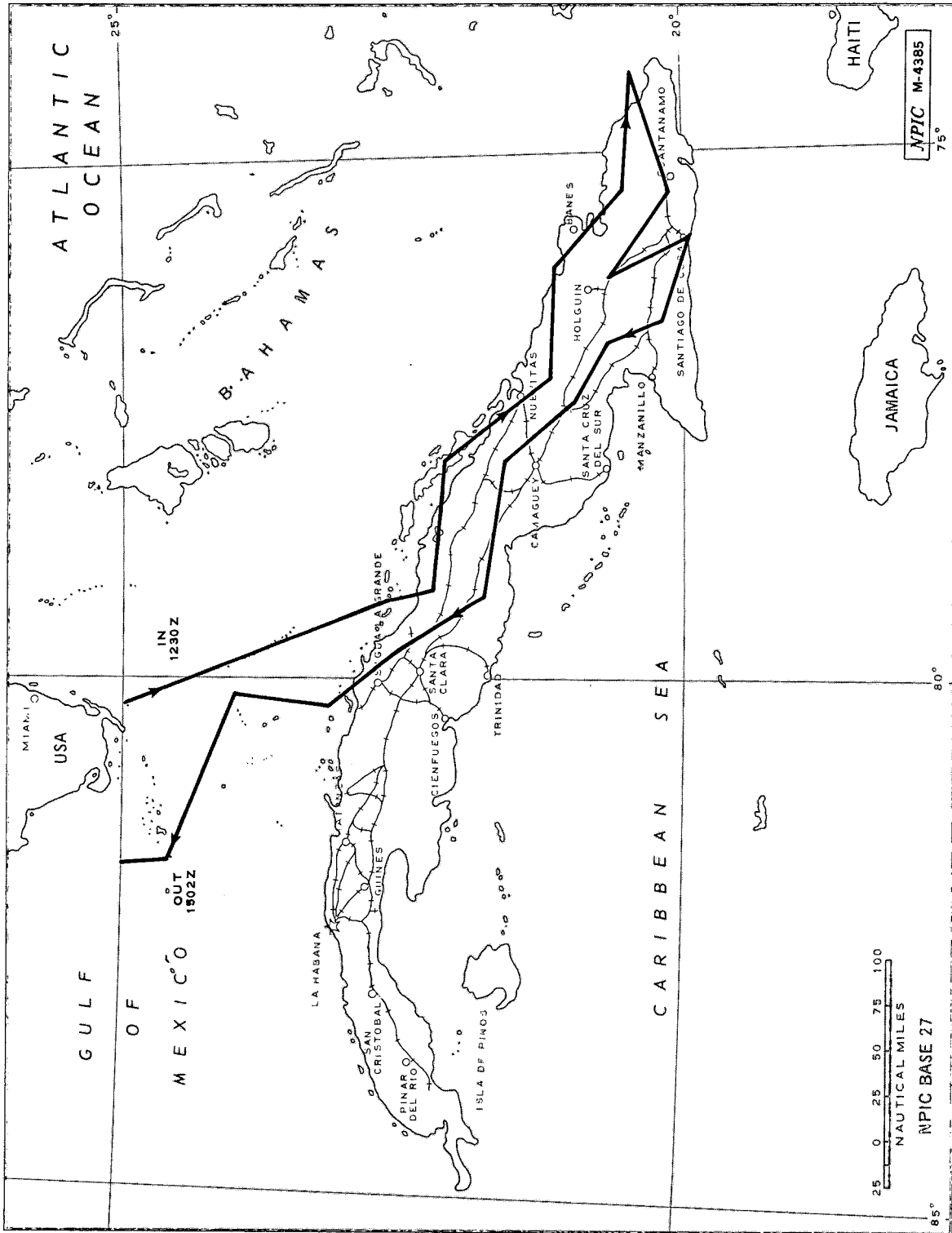
SYMBOLS USED TO INDICATE CONDITIONS WHICH AFFECT THE APPEARANCE OF THE TARGET ON PHOTOGRAPHY ARE AS FOLLOWS -- C (CLEAR), SC (SCATTERED CLOUD COVER), HC (HEAVY CLOUD COVER), H (HAZE), CS (CLOUD SHADOW), SD (SEMIDARKNESS), GC (GROUND COVER), CF (CAMOUFLAGE), O (OBLIQUITY), AND GR (GROUND RESOLUTION).

INTERPRETABILITY OF THE PHOTOGRAPHY IS CATEGORIZED AS G (GOOD), F (FAIR), OR P (POOR). THE EXTENT OF TARGET COVERAGE IS DENOTED BY THE SYMBOLS T (TOTAL) OR PT (PARTIAL). THE MODE OF COVERAGE IS SIGNIFIED BY ST (STEREO), NS (NONSTEREO), OR PS (PARTIAL STEREO).

NEGATIVE RESPONSES TO SPECIFIC REQUIREMENTS WILL BE ANSWERED FOR THE MOST PART BY NAC (NO APPARENT CHANGE) AND/OR NOOB (NO ORDER OF BATTLE DISCERNIBLE) AT THE END OF THE REFERENCE LINE.

SECRET

SECRET



25X1A

SECRET

SECRET

MISSION -037 13 AUG 68

NPIC/R-92/68

SUMMARY

TEN POSSIBLE FA/AAA PIECES, 15 PROBABLE CARGO TRUCKS, AND FOUR VEHICLES/PIECES OF EQUIPMENT ARE OBSERVED AT GUANTANAMO MILITARY CAMP SW. AT LEAST 50 CARGO TRUCKS AND TEN VEHICLES/PIECES OF EQUIPMENT ARE LOCATED AT GUANTANAMO BARRACKS NE. THE RUNWAY AT SANCTI SPIRITUS AIRFIELD IS BEING RESURFACED.

MISSILE, AIR, AND NAVAL ACTIVITY APPEARS NORMAL THROUGHOUT THE AREA COVERED.

SECRET

25X1A

25X1A

~~SECRET~~

MISSION -037 13 AUG 68

NPIC/R-92/68

25X1A

MISSILES

25X1A

HOLGUIN AIRFIELD SAM SITE A19-2
[REDACTED] 34-C1

CU 204650N 0761950W
[REDACTED]

25X1D OB -- 4 TRANSPORTERS WITH EXPOSED MISSILES.
[REDACTED]

25X1A

25X1A

HOLGUIN SAM SITE WEST
[REDACTED] 34-Z8

CU 205100N 0762745W
[REDACTED]

OB -- 6 LAUNCHERS (3 WITH MISSILES), 7 TRANSPORTERS
(6 WITH EXPOSED MISSILES), 1 FAN SONG RADAR WITH 7
ASSOCIATED VANS, 1 ACQUISITION RADAR WITH 1
ASSOCIATED VAN, 8 ZIL-157V PRIME MOVERS, AND 5
VEHICLES/PIECES OF EQUIPMENT.

25X1D

[REDACTED]

25X1A

25X1A

SANTIAGO DE CUBA SAM SITE A23-2
[REDACTED] 24-C

CU 195941N 0755057W
[REDACTED]

OB -- 5 LAUNCHERS (2 WITH MISSILES), 9 TRANSPORTERS
WITH MISSILES, A PROBABLY OCCUPIED GUIDANCE AREA, 9
ZIL-157V PRIME MOVERS, 9 AT-S TRACKED PRIME MOVERS, 4
VAN TRAILERS, AND 1 TRUCK-MOUNTED CRANE.

25X1D

[REDACTED]

25X1A

SANTIAGO DE CUBA SAM ASSEMBLY AREA
[REDACTED] 76-P

CU 200414N 0755336W
[REDACTED]

OB -- 4 MISSILE TRANSPORTERS, 4 CANISTER
TRANSPORTERS, 5 ZIL-157V PRIME MOVERS, 1
TRUCK-MOUNTED CRANE, 5 CARGO TRUCKS, NUMEROUS MISSILE
CANISTERS, AND 8 VEHICLES/PIECES OF EQUIPMENT.

25X1A

[REDACTED]

25X1D

25X1A

25X1A

SECRET

MISSION -037 13 AUG 68

NPIC/R-92/68

SANTIAGO DE CUBA SAM SITE 2
0647 24-H

CU 195845N 0754922W

25X1D

25X1A

25X1A

PALMA SORIANO SAM SITE A02-2
54-H

CU 201524N 0755913W

OB -- 6 LAUNCHERS (3 WITH MISSILES), 7 MISSILE TRANSPORTERS (4 WITH EXPOSED MISSILES), 1 FAN SONG RADAR WITH 2 ASSOCIATED VANS, 1 OCCUPIED ACQUISITION RADAR POSITION, 4 CARGO TRUCKS, AND 17 VEHICLES/PIECES OF EQUIPMENT.

25X1A

25X1D

25X1A

LA VEGUITA SAM ASSEMBLY AREA
34-Z7

CU 204945N 0761515W

OB -- 1 POSSIBLE LAUNCHER, 1 PROBABLE MISSILE ON DOLLY, 6 PROBABLE MISSILE CANISTER TRANSPORTERS, NUMEROUS MISSILE CANISTERS, NUMEROUS WING/BOOSTER CRATES, 5 ZIL-157V PRIME MOVERS, 2 TRUCK-MOUNTED CRANES, 5 CARGO TRUCKS, AND AT LEAST 15 POSSIBLE VEHICLES/PIECES OF EQUIPMENT.

25X1A

25X1D

25X1A

SAN PEDRO DE CACOCUM SAM SITE A06-2
72-C1

CU 204545N 0761540W

OB -- 6 LAUNCHERS (3 WITH MISSILES), 4 TRANSPORTERS (2 WITH EXPOSED MISSILES), A FAN SONG B/C RADAR WITH 6 ASSOCIATED VANS, AN ACQUISITION RADAR WITH 1 SUPPORT VAN, 6 ZIL-157V PRIME MOVERS, 1 TRUCK-MOUNTED CRANE, AND 4 VEHICLES/PIECES OF EQUIPMENT.

25X1A

25X1D

25X1A

LA MAYA SAM SITE A35-2
63-A

CU 201409N 0754046W

OB -- 6 LAUNCHERS (4 WITH MISSILES), 7 TRANSPORTERS (2 WITH EXPOSED MISSILES), A FAN SONG RADAR WITH 6

25X1A

SECRET

MISSION -037 13 AUG 68

NPIC/R-92/68

25X1D ASSOCIATED VANS, AN ACQUISITION RADAR WITH 1 ASSOCIATED VAN, AND 4 VEHICLES/PIECES OF EQUIPMENT.

[REDACTED]

25X1A

BAGUANOS SAM SITE CU 204907N 0760306W
0585 34-H2

25X1D [REDACTED]

25X1A [REDACTED] 25X1A

SANTIAGO SAM TRAINING AREA CU 195849N 0755100W
[REDACTED] 24-D

ONE BUILDING IS UNDER CONSTRUCTION.
OB -- 7 CARGO TRUCKS AND 5 VEHICLES/PIECES OF EQUIPMENT.

25X1D [REDACTED]

25X1A AIR FACILITIES 25X1A

CAMAGUEY INTERNATIONAL AIRFIELD CU 212511N 0775054W
[REDACTED] 27

25X1D OB -- 1 COKE, 7 COLT, AND 17 HOUND.
[REDACTED]

25X1A [REDACTED] 25X1A

HOLGUIN AIRFIELD CU 204707N 0761854W
[REDACTED] 34-C

25X1D OB -- 1 FISHBED, 10 FAGOT/FRESCO, 1 COLT, 1 HOUND, AND 1 SMALL STRAIGHT-WING.

25X1A [REDACTED] 25X1A

LOS CANOS AIRFIELD CU 200505N 0750931W
[REDACTED] 41-A

25X1D [REDACTED]

SECRET

SECRET

25X1A

MISSION -037 13 AUG 68

NPIC/R-92/68

ANTONIO MACEO AIRFIELD
9

CU 195809N 0755009W

OB -- 2 COKE, 1 CAB, AND 1 HOUND.

25X1A

25X1D

25X1A

SANCTI SPIRITUS AIRFIELD
175-A

CU 215808N 0792637W
NO COMRX

3 NM NORTH OF SANCTI SPIRITUS.
3,900 X 130-FOOT NE/SW PROBABLY SERVICEABLE RUNWAY,
2,300 FEET OF WHICH HAVE BEEN RESURFACED WITH
ASPHALT.
FACILITIES INCLUDE TWO HANGARS, SIX SUPPORT BUILDINGS
(THREE OF WHICH COMPRISE A POSSIBLE PASSENGER
TERMINAL), AND A GRAVEL TAXIWAY, POSSIBLY BEING
RESURFACED.
OB -- 9 COLT.

25X1D

25X1A

NAVAL ACTIVITY/PORTS

SANTIAGO DE CUBA NAVAL BASE AND PORT
76

CU 200120N 0754910W

VESSELS -- 7 FREIGHTERS AND 2 COASTAL FREIGHTERS.

25X1A

25X1D

25X1A

ELECTRONICS/COMMUNICATIONS

HOLGUIN AW RADAR FACILITY
34-D

CU 204822N 0761756W

OB -- 1 TOKEN-TYPE RADAR, 1 PROBABLE ROCK CAKE/STONE
CAKE RADAR, AND 3 ASSOCIATED VANS.

25X1D

25X1A

SECRET

25X1A

25X1A

SECRET

25X1A

MISSION -037 13 AUG 68

NPIC/R-92/68

25X1A

SANTIAGO DE CUBA AW RADAR FAC
24-E

CU 195920N 0755100W

OB -- 1 PROBABLE TOKEN-TYPE RADAR AND 4 ASSOCIATED
VANS.

25X1D

25X1A

SANTIAGO DE CUBA AW RADAR FACILITY 2
0585 76-X3

CU 200530N 0755130W

OB -- 1 PROBABLE TOKEN-TYPE RADAR AND 2 VANS.

25X1D

25X1A

25X1A

PUNTA MAISI LOW SIEVE RADAR FACILITY
44-B

CU 201417N 0740925W

OB -- 1 LOW SIEVE RADAR.

25X1D

25X1A

25X1A

SANTIAGO LOW SIEVE RADAR FAC LA SOCAPA
24-F

CU 195800N 0755209W

OB -- 1 PROBABLE LOW SIEVE RADAR.

25X1D

25X1A

HOLGUIN AIRFIELD RADAR FACILITY SW
0585 34-D2

CU 204502N 0762120W

SIXTEEN VEHICLES/PIECES OF EQUIPMENT ARE OBSERVED.

25X1D

25X1A

VAZQUEZ POSSIBLE TALL KING-AW RADAR FAC
0585 329-A

CU 210215N 0764150W

CONSTRUCTION CONTINUES.

25X1D

25X1A

25X1A

SECRET

MISSION 037 13 AUG 68

NPIC/R-92/68

25X1A

GROUND FORCE ACTIVITY

ALTO CEDRO MILITARY CAMP
70-E

CU 202950N 0760021W

THE AREA IN THE VICINITY OF UTM 18QVT998603 HAS BEEN REACTIVATED AND CONTAINS 22 CARGO TRUCKS.
OB -- AREA 1 -- 19 BTR-60P APC, 29 CARGO TRUCKS, AND 10 VEHICLES/PIECES OF EQUIPMENT.
AREA 2 -- 9 POSSIBLE VEHICLES/PIECES OF EQUIPMENT.
AREA 3 -- 15 FA PIECES, 17 CARGO TRUCKS, AND 4 VEHICLES/PIECES OF EQUIPMENT.
AREA 4 -- 21 CANVAS-COVERED TANKS/ASSAULT GUNS, 28 POSSIBLE CARGO TRUCKS, AND 4 POSSIBLE VEHICLES/PIECES OF EQUIPMENT.
AREA 5 -- 8 POSSIBLE AAA PIECES, 7 POSSIBLE MORTARS, 19 PROBABLE BTR-60P APC, 14 POSSIBLE CARGO TRUCKS, AND 6 VEHICLES/PIECES OF EQUIPMENT.
AREA 6 -- 4 POSSIBLE MORTARS, AT LEAST 27 PROBABLE CARGO TRUCKS, AND 3 VEHICLES/PIECES OF EQUIPMENT.
AREA 7 -- 5 AAA PIECES, 20 POSSIBLE BTR-60P APC, AND 6 CARGO TRUCKS.

25X1A

25X1D



25X1A

DOS CAMINOS MILITARY CAMP
317-A

CU 201428N 0754714W

OB -- 35 FA PIECES, 14 AAA PIECES, 30 MORTARS, AT LEAST 72 CARGO TRUCKS, AND NUMEROUS VEHICLES/PIECES OF EQUIPMENT.

25X1A

25X1D



GUANTANAMO AREA
0585 32-L

CU 2018//N 07525//W

AREAS 1, 4, AND 9 -- 80 PERCENT USABLE COVERAGE.
AREA 2 -- 60 PERCENT USABLE COVERAGE.
AREA 3 -- 30 PERCENT USABLE COVERAGE.
AREAS 5, 6, AND 7 -- 100 PERCENT USABLE COVERAGE.
AREA 8 -- 50 PERCENT USABLE COVERAGE.

25X1A

25X1D



25X1A

25X1A

SECRET

25X1A

MISSION -037 13 AUG 68

NPIC/R-92/68

HOLGUIN MILITARY CAMP EAST
34-V

CU 205321N 0761341W

OB -- MAIN CAMP -- 34 FA PIECES, 8 AAA PIECES, 17 MORTARS, 38 BTR-60P APC, 7 BTR-152 APC, 6 K-61 TRACKED AMPHIBIANS, 76 CARGO TRUCKS, 4 CARGO TRAILERS, AND 6 VEHICLES/PIECES OF EQUIPMENT. CAMP 2.2 NM SE -- 6 FA PIECES AND 16 CARGO TRUCKS.

25X1A

25X1D

25X1A

HOLGUIN MILITARY CAMP NORTH
34-S

CU 205713N 0761633W

OB -- 6 POSSIBLE FA PIECES, 22 CARGO TRUCKS, AND 5 CARGO TRAILERS.

25X1A

25X1D

25X1A

REMEDIOS MILITARY CAMP NW
157-B

CU 222800N 0793512W

OB -- 52 FA PIECES, 2 POSSIBLE FA PIECES, 3 AAA PIECES, 3 POSSIBLE AAA PIECES, 6 MORTARS, 6 PROBABLE MORTARS, 4 PROBABLE BTR-152 APC, 5 POSSIBLE BTR-152 APC, 126 CARGO TRUCKS, 2 VAN TRUCKS, 5 UTILITY TRUCKS, 37 CANVAS-COVERED VEHICLES, AND 32 OTHER VEHICLES. ACTIVITY -- TWO OCCUPIED SIX-GUN AAA SITES.

25X1A

25X1D

25X1A

SANTIAGO MILITARY CAMP CUABITAS
76-V

CU 200342N 0754837W

OB -- 2 PROBABLE TANKS, 3 CARGO TRUCKS, AND 9 VEHICLES/PIECES OF EQUIPMENT.

25X1D

25X1A

25X1A

25X1A

SECRET

25X1A

MISSION -037 13 AUG 68

NPIC/R-92/68

25X1A

SANTIAGO MILITARY CAMP LA QUINTA
76-N1

CU 200242N 0755136W

25X1D

OB -- 11 FA PIECES, 12 MORTARS, 7 CARGO TRUCKS, AND 5 VEHICLES/PIECES OF EQUIPMENT.

25X1A

25X1A

MINAS MILITARY CAMP FUNDICION
127-B

CU 212710N 0773415W

25X1D

CONSTRUCTION CONTINUES ON 12 BUILDINGS 0.2 NM EAST OF THE MAIN CAMP.
OB -- 13 TANKS/ASSAULT GUNS, 2 POSSIBLE TANKS/ASSAULT GUNS, 8 VAN TRUCKS, 19 CARGO TRUCKS, 2 PROBABLE TRUCK-MOUNTED CRANES, AND 5 VEHICLES/PIECES OF EQUIPMENT.

25X1A

25X1A

OFELIA MILITARY CAMP
347

CU 200620N 0753040W

25X1D

OB -- 15 POSSIBLE TANKS/ASSAULT GUNS, 14 POSSIBLE FA PIECES, 8 POSSIBLE AAA PIECES, 38 PROBABLE CARGO TRUCKS, AND AT LEAST 8 POSSIBLE VEHICLES/PIECES OF EQUIPMENT.

25X1A

25X1A

PUERTO PADRE MILITARY AREA
61-C

CU 211140N 0763900W

25X1D

THE PREVIOUSLY REPORTED TENTS HAVE BEEN REMOVED.
OB -- 3 CARGO TRUCKS.

25X1A

25X1A

SANTIAGO DE CUBA MILITARY BKS NW
76-X1

CU 200325N 0755400W

OB -- 12 FA PIECES, 12 AAA PIECES, AND 5 CARGO TRUCKS.

25X1A

25X1A

SECRET

25X1D

MISSION -037 13 AUG 68

NPIC/R-92/68

25X1A

25X1A

SANTIAGO DE CUBA MILITARY CAMP NW
76-P3

CU 200310N 0755320W

OB -- 12 FA PIECES, 33 CARGO TRUCKS, 1 VAN TRUCK, AND
1 POL TRUCK.

25X1D

25X1A

SANTIAGO DE CUBA MIL CAMP SAN JUAN HILL
0585 76-X4

CU 200130N 0754743W

OB -- 5 CARGO TRUCKS.

25X1D

25X1A

HOLGUIN MILITARY INSTITUTE
0585 34-X

CU 2052//N 07620//W

OB -- 17 CANVAS-COVERED TANKS/ASSAULT GUNS, AT LEAST
50 FA PIECES, 30 PROBABLE FA PIECES, 15 AAA PIECES,
26 PROBABLE MORTARS, 122 CARGO TRUCKS, 4 VAN TRUCKS,
AND 14 OTHER VEHICLES.
ACTIVITY -- ONE OCCUPIED SIX-GUN AAA SITE.

25X1D

25X1A

SIBONEY LANDING BEACH
65

CU 195731N 0754215W

25X1D

25X1A

PLAYA YATERITAS LANDING BEACH
55

CU 1958//N 07457//W

25X1D

25X1A

25X1A

25X1A

~~SECRET~~

25X1A

MISSION -037 13 AUG 68

NPIC/R-92/68

MAR VERDE LANDING BEACH

CU 1957//N 07556//W

78

25X1D

25X1A

IMIAS LANDING BEACH

CU 2005//N 07440//W

0585 368

25X1A

25X1D

GUANTANAMO BARRACKS NE

CU 200924N 0751030W

0585 210

NO COMRX

2.2 NM NE OF GUANTANAMO CITY.

FACILITIES NOW INCLUDE ONE ADMINISTRATION BUILDING, ONE BARRACKS, ONE PROBABLE STORAGE BUILDING, ONE LARGE SUPPORT BUILDING, TWO LARGE VEHICLE MAINTENANCE/REPAIR BUILDINGS, THREE LARGE STORAGE/SUPPORT BUILDINGS, 15 SMALL SUPPORT BUILDINGS, 12 POSSIBLE STORAGE SHEDS, FOUR REVETTED EXPLOSIVES/AMMUNITION STORAGE BUILDINGS, AND ONE LARGE WATER/POL STORAGE TANK.

OB -- AT LEAST 50 CARGO TRUCKS AND 10 VEHICLES/PIECES OF EQUIPMENT.

ACTIVITY -- NUMEROUS TRENCHES, TEN PROBABLE TRACKED-VEHICLE REVETMENTS, AND TWO THREE-GUN AAA SITES.

25X1D

GUANTANAMO MILITARY CAMP SW

CU 200030N 0751536W

0585 32-K1

NO COMRX

8.1 NM SW OF GUANTANAMO CITY.

FACILITIES INCLUDE ONE ADMINISTRATION BUILDING, TEN BARRACKS, THREE LARGE STORAGE BUILDINGS, ONE VEHICLE MAINTENANCE/REPAIR BUILDING, FIVE SUPPORT BUILDINGS, NINE SUPPORT SHEDS, AND FOUR REVETTED EXPLOSIVES/AMMUNITION STORAGE BUILDINGS.

OB -- 10 POSSIBLE FA/AAA PIECES, 15 PROBABLE CARGO TRUCKS, AND 4 VEHICLES/PIECES OF EQUIPMENT.

ACTIVITY -- NUMEROUS TRENCHES AND TRACKED-VEHICLE REVETMENTS, A VEHICLE DRIVER-TRAINING COURSE, AN OBSTACLE COURSE, AND AN ATHLETIC/PARADE GROUND.

25X1D

25X1A

25X1A

SECRET

MISSION -037 13 AUG 68

NPIC/R-92/68

SANTA ANA PROBABLE MILITARY CAMP
0585 372

CU 2048//N 07612//W
NO COMRX

OB -- 20 PROBABLE TANKS/ASSAULT GUNS (4 CANVAS
COVERED), 18 AAA PIECES, 13 BTR-60P APC, 41 CARGO
TRUCKS, AND 60 VEHICLES/PIECES OF EQUIPMENT.

25X1D

25X1A

OTHER ACTIVITY

SANTIAGO MIL CAMP SW EARTH-COVERED BUNKER CU 195955N 0755040W
24-I

25X1A

ONE POSSIBLE VEHICLE IS OBSERVED PROTRUDING FROM THE
NORTHERN END OF THE BUNKER.

25X1D

SECRET

25X1A

25X1A

SECRET

MISSION -037 13 AUG 68

NPIC/R-92/68

INDEX OF TARGETS

AN ASTERISK (*) IN THE FINAL COLUMN DESIGNATES A TARGET THAT IS IDENTIFICATION ONLY.

25X1A

COMIREX	INSTALLATION NAME	CTY
	HOLGUIN AIRFIELD SAM SITE A19-2	CU
	HOLGUIN SAM SITE WEST	CU
	SANTA CLARA SAM SITE A34-2	CU *
	SANTIAGO DE CUBA SAM SITE A23-2	CU
	SANTIAGO DE CUBA SAM ASSEMBLY AREA	CU
	SANTIAGO DE CUBA SAM SITE 2	CU
	PALMA SORIANO SAM SITE A02-2	CU
	LA VEGUITA SAM ASSEMBLY AREA	CU
	SAN PEDRO DE CACOCUM SAM SITE A06-2	CU
	LA MAYA SAM SITE A35-2	CU
	BAGUANOS SAM SITE	CU
	SANTIAGO SAM TRAINING AREA	CU
	CAMILO CIENFUEGOS AIRFIELD	CU *
	CAMAGUEY INTERNATIONAL AIRFIELD	CU
	HOLGUIN AIRFIELD	CU
	LOS CANOS AIRFIELD	CU
	ANTONIO MACEO AIRFIELD	CU
	SANCTI SPIRITUS AIRFIELD	CU
	SANTIAGO DE CUBA NAVAL BASE AND PORT	CU
	SANTA CLARA AW RADAR FACILITY	CU *
	HOLGUIN AW RADAR FACILITY	CU
	SANTIAGO DE CUBA AW RADAR FAC	CU
	SANTIAGO DE CUBA AW RADAR FACILITY 2	CU
	PUNTA MAISI LOW SIEVE RADAR FACILITY	CU
	SANTIAGO LOW SIEVE RADAR FAC LA SOCAPA	CU
	SAGUA LA GRANDE AW RADAR FACILITY 2	CU *
	PAINSERA RDR FACILITY PUNTA DE MULAS	CU *
	SAN MIGUEL AW RADAR FACILITY	CU *
	HOLGUIN AIRFIELD RADAR FACILITY SW	CU
	VAZQUEZ POSSIBLE TALL KING-AW RADAR FAC	CU
	ALTO CEDRO MILITARY CAMP	CU
	DOS CAMINOS MILITARY CAMP	CU
	GUANTANAMO AREA	CU
	HOLGUIN MILITARY CAMP EAST	CU
	HOLGUIN MILITARY CAMP NORTH	CU
	REMEDIOS MILITARY CAMP NW	CU
	SANTIAGO MILITARY CAMP CUABITAS	CU
	SANTIAGO MILITARY CAMP LA QUINTA	CU
	MINAS MILITARY CAMP FUNDICION	CU
	OFELIA MILITARY CAMP	CU
	PUERTO PADRE MILITARY AREA	CU

SECRET

25X1A


25X1A

SECRET

MISSION -037 13 AUG 68

NPIC/R-92/68

25X1A



SANTA CLARA ARTILLERY TRAINING AREA	CU *
SANTA CLARA MILITARY CAMP SOUTH	CU *
SANTIAGO DE CUBA MILITARY BKS NW	CU
SANTIAGO DE CUBA MILITARY CAMP NW	CU
SANTIAGO DE CUBA MIL CAMP SAN JUAN HILL	CU
LAS MERCEDES VEHICLE PARK	CU *
HOLGUIN MILITARY INSTITUTE	CU
SIBONEY LANDING BEACH	CU
PLAYA YATERITAS LANDING BEACH	CU
MAR VERDE LANDING BEACH	CU
IMIAS LANDING BEACH	CU
GUANTANAMO BARRACKS NE	CU
GUANTANAMO MILITARY CAMP SW	CU
SANTA ANA PROBABLE MILITARY CAMP	CU
SANTIAGO MIL CAMP SW EARTH-COVERED BUNKER	CU

SECRET

SECRET

SECRET