



SECRET

PHOTOGRAPHIC INTERPRETATION REPORT



25X1A

25X1A



MISSION

029

26 JUNE 1968

NPIC/R-76/68

JUNE 1968

Declass Review NIMA/DoD

GROUP 1 EXCLUDED FROM
AUTOMATIC DOWNGRADING
AND DECLASSIFICATION

SECRET

WARNING

This document contains information affecting the national defense of the United States, within the meaning of Title 18, sections 793 and 794, of the U.S. Code, as amended. Its transmission or revelation of its contents to or receipt by an unauthorized person is prohibited by law.

25X1A

25X1A

~~SECRET~~

MISSION 029, 26 JUNE 1968

NPIC /R-76/68

25X1A

PREFACE

THE FOLLOWING INFORMATION REPRESENTS A PRELIMINARY ANALYSIS OF AERIAL PHOTOGRAPHY FROM 029, 26 JUNE 1968. THE NUMBER AT THE RIGHT MARGIN OF THE HEADER LINE IS THE COMIREX TARGET NUMBER.

SYMBOLS USED TO INDICATE CONDITIONS WHICH AFFECT THE APPEARANCE OF THE TARGET ON PHOTOGRAPHY ARE AS FOLLOWS -- C (CLEAR), SC (SCATTERED CLOUD COVER), HC (HEAVY CLOUD COVER), H (HAZE), CS (CLOUD SHADOW), SD (SEMIDARKNESS), GC (GROUND COVER), CF (CAMOUFLAGE), O (OBLIQUITY), AND GR (GROUND RESOLUTION).

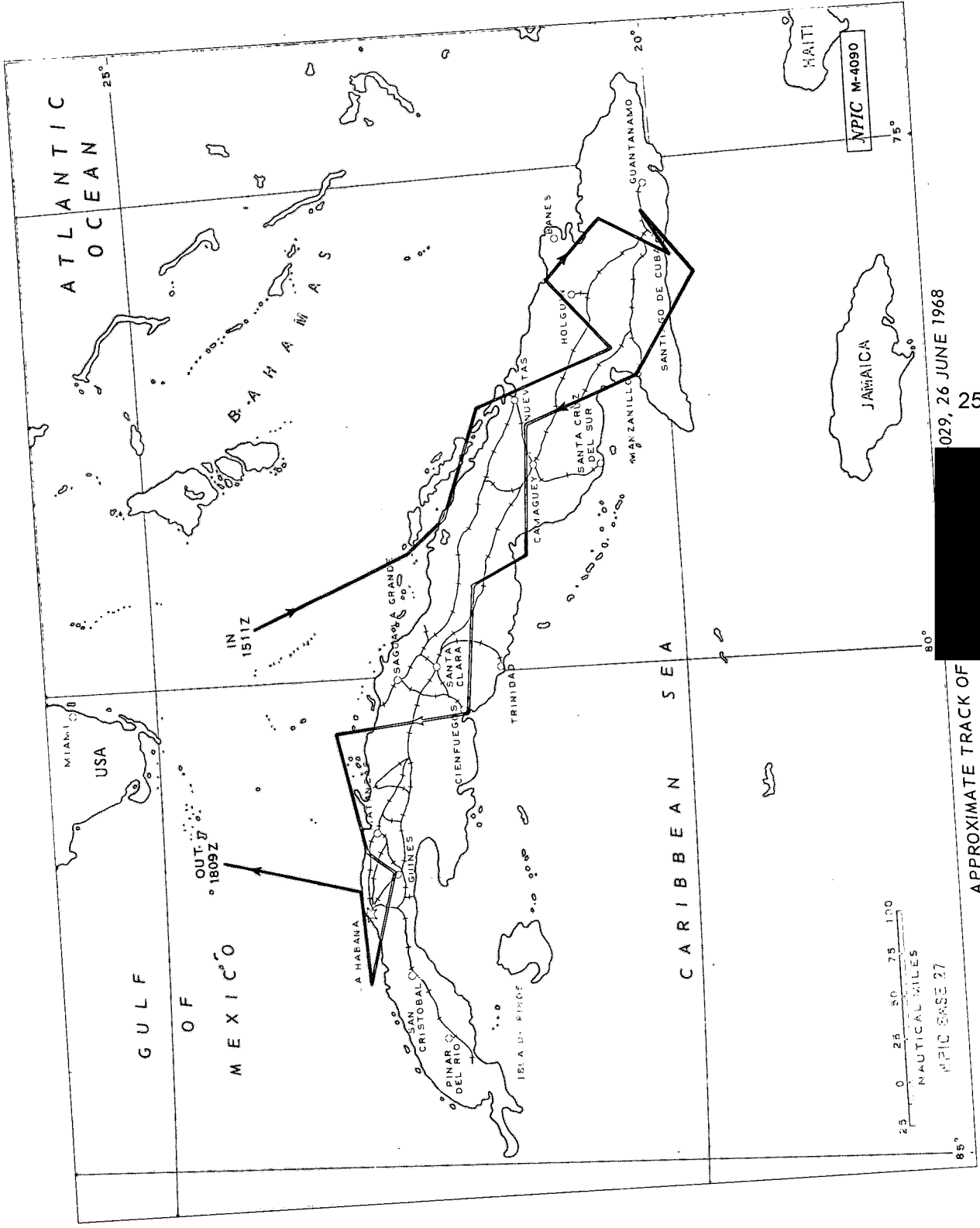
INTERPRETABILITY OF THE PHOTOGRAPHY IS CATEGORIZED AS G (GOOD), F (FAIR), OR P (POOR). THE EXTENT OF TARGET COVERAGE IS DENOTED BY THE SYMBOLS T (TOTAL) OR PT (PARTIAL). THE MODE OF COVERAGE IS SIGNIFIED BY ST (STEREO), NS (NONSTEREO), OR PS (PARTIAL STEREO).

NEGATIVE RESPONSES TO SPECIFIC REQUIREMENTS WILL BE ANSWERED FOR THE MOST PART BY NAC (NO APPARENT CHANGE) AND/OR NOOB (NO ORDER OF BATTLE DISCERNIBLE) AT THE END OF THE REFERENCE LINE.

~~SECRET~~

SECRET

NPIC/R-76/68



029, 26 JUNE 1968

25X1A

APPROXIMATE TRACK OF

SECRET

25X1A

SECRET




-029, 26 JUNE 1968

NPIC /R-76/68

25X1A

SUMMARY

-029, 26 JUNE 1968, COVERED SELECTED TARGETS IN CUBA USING THE H CAMERA SYSTEM. NO SIGNIFICANT CHANGES IN ORDER OF BATTLE OR FACILITIES WERE OBSERVED IN THE TARGETS COVERED.

SECRET

25X1A

25X1A

SECRET

MISSION -029, 26 JUNE 1968

NPIC /R-76/68

25X1A

MISSILES

25X1A

EL CANO SAM SITE

CU 230327N 0822900W

86-K2 25X1D

[REDACTED]

25X1A

25X1A

MARIEL SAM SITE 2 A30-2
117-W

CU 230048N 0824849W

OB -- 6 LAUNCHERS (2 WITH MISSILES), 1 MISSILE ON TRANSPORTER, 1 FAN SONG RADAR WITH 6 ASSOCIATED VANS, 1 PROBABLE ACQUISITION RADAR, 1 TRANSPORTER, 9 PRIME MOVERS, 11 ZIL-157V, 3 CARGO TRUCKS, 1 UTILITY TRUCK, AND 3 UNIDENTIFIED VEHICLES.

25X1D

25X1A

25X1A

SANTIAGO DE CUBA SAM SITE A23-2
24-C

CU 195941N 0755057W

OB -- 5 LAUNCHERS (3 WITH MISSILES), 11 MISSILE TRANSPORTERS, A FAN SONG RADAR WITH 4 VANS, AN ACQUISITION RADAR, 10 AT-S TRACKED PRIME MOVERS, 12 TRACKED PRIME MOVERS, 4 CARGO TRUCKS, 2 UTILITY TRUCKS, AND 5 VEHICLES/PIECES OF EQUIPMENT.

25X1D

[REDACTED]

25X1A

SANTIAGO DE CUBA SAM SITE 2
0647 24-H

25X1D

CU 195845N 0754922W

[REDACTED]

25X1A

COJIMAR PROBABLE SAM SITE U/C
0586 86-F2

25X1D

CU 230908N 0821718W

[REDACTED]

25X1A

25X1A

25X1A

25X1A

SECRET

MISSION -029, 26 JUNE 1968

NPIC /R-76/68

SANTIAGO SAM TRAINING AREA
24-D

CU 195849N 0755100W

25X1D

25X1A

EL CANO SAM TRAINING AREA
0586 86-K3

CU 230330N 0822906W

OB -- 8 COVERED SA-2 LAUNCHERS, 4 COVERED MISSILE TRANSPORTERS, 1 FAN SONG B/C RADAR WITH 6 ASSOCIATED VANS, 2 ZIL-154 TRACTOR TRUCKS, 3 MISSILE-ASSEMBLY CARTS, 9 AT-S TRACKED PRIME MOVERS, 1 PROBABLE DECONTAMINATION TRUCK, 4 MISSILE CANISTERS, 1 BIG BEN RADAR, 1 BAR LOCK RADAR, 10 MEDIUM AAA PIECES, 5 VAN TRUCKS, 3 CARGO TRAILERS, 8 CARGO TRUCKS, AND 6 OTHER VEHICLES.

25X1D

25X1A

AIR FACILITIES

ANTONIO MACEO AIRFIELD
9

CU 195809N 0755009W

OB -- 1 COKE, 3 CRATE, 1 CAB, AND 1 HOUND.

25X1D

25X1A

SAN ANTONIO DE LOS BANOS AIRFIELD
164

CU 225216N 0823034W

OB -- 11 FISHBED, 4 FARMER, AND 9 FAGOT/FRESCO.

25X1D

25X1A

CAMPO LIBERTAD AIRFIELD
86-B

CU 230541N 0822555W

OB -- 2 FISHBED, 1 FARMER, 7 FAGOT/FRESCO, 1 CRATE, 1 CUB, 5 COLT, 3 CREEK, 29 HOUND, 2 SMALL STRAIGHT-WING, 3 DERELICT CUB/CRATE, 2 DERELICT COLT,

25X1A

25X1A

SECRET

MISSION -029, 26 JUNE 1968

NPIC /R-76/68

25X1D

9 DERELICT HOUND, 22 FRESCO CRATES, AND 17 OTHER CRATES.

25X1A

[REDACTED]

25X1A

PLAYA BARACOA AIRFIELD
22

CU 230205N 0823442W

[REDACTED]

25X1D

[REDACTED]

NAVAL ACTIVITY/PORTS

25X1A

MARIEL NAVAL BASE AND NAVAL AIR STATION
0586 117

CU 225940N 0824459W

[REDACTED]

25X1D

OB -- 1 OPF, 2 PGM, AND 5 SO-1 SC.

[REDACTED]

25X1A

25X1A

SANTIAGO DE CUBA NAVAL BASE AND PORT
76

CU 200120N 0754910W

[REDACTED]

VESSELS -- 2 FREIGHTERS AND 1 COASTAL FREIGHTER.

25X1D

[REDACTED]

25X1A

ELECTRONICS/COMMUNICATIONS

SANTIAGO DE CUBA AW RADAR FAC
24-E

CU 195920N 0755100W

[REDACTED]

25X1A

OB -- 8 AT-5 TRACKED PRIME MOVERS AND 1 CARGO TRUCK.

25X1D

[REDACTED]

25X1A

CARDENAS RADAR FAC HICACOS PENINSULA
201-E

CU 231147N 0810825W

[REDACTED]

25X1A

25X1D

SECRET

SECRET

25X1A [REDACTED] MISSION [REDACTED]-029, 26 JUNE 1968 NPIC /R-76/68

25X1A

SANTIAGO LOW SIEVE RADAR FAC LA SOCAPA CU 195800N 0755209W
[REDACTED] 24-F [REDACTED]

OB -- 1 LOW SIEVE RADAR.

25X1D

[REDACTED]

25X1A

GROUND FORCE ACTIVITY

25X1A

LA HABANA BARRACKS COJIMAR CU 230928N 0821512W
[REDACTED] 322-B [REDACTED]

25X1D

OB -- 10 TANKS/ASSAULT GUNS, 12 AT-5 TRACKED PRIME
MOVERS, 1 FUEL TRUCK, 97 CARGO TRUCKS, 5 FLATBED
TRAILER TRUCKS, 10 VAN TRUCKS, 1 TRUCK-MOUNTED CRANE,
1 BUS, AND 5 SMALL UTILITY TRUCKS.

25X1A

[REDACTED]

25X1A

GUANAJAY DRIVE THROUGH BUNKER 25X1D CU 225655N 0823900W
[REDACTED] 215-M [REDACTED]

25X1A

[REDACTED]

25X1A

SANTIAGO MILITARY CAMP LA QUINTA CU 200242N 0755136W
[REDACTED] 76-N1 [REDACTED]

25X1D

OB -- 29 POSSIBLE FA/AAA PIECES AND 5 POSSIBLE
VEHICLES/PIECES OF EQUIPMENT.

25X1A

[REDACTED]

CAMPO LIBERTAD VEHICLE PARK CU 230324N 0822724W
[REDACTED] 86-Q [REDACTED]

25X1A

OB -- 58 CARGO TRUCKS, 13 TRACTOR TRUCKS, 7 VAN
TRUCKS, AND 15 VEHICLES/PIECES OF EQUIPMENT.

[REDACTED]

25X1D

SECRET

25X1A **SECRET**

25X1A

MISSION -029, 26 JUNE 1968

NPIC /R-76/68

VARADERO LANDING BEACH 005
201-B1

CU 230900N 0811550W

3 NM EAST OF VARADERO.
THE EASTERN HALF OF THE BEACH IS COVERED ON
PHOTOGRAPHY OF FAIR INTERPRETABILITY.

25X1A

25X1D

OTHER ACTIVITY

SANTIAGO MIL CAMP SW EARTH-COVERED BUNKER
24-I

CU 195955N 0755040W

NO CHANGE OR ACTIVITY IS OBSERVED.

25X1D

25X1A

25X1A

SECRET

25X1A SECRET

MISSION -029, 26 JUNE 1968

NPTC /R-76/68

25X1A

INDEX OF TARGETS

EL CANO SAM SITE	CU
MARIEL SAM SITE 2 A30-2	CU
SANTIAGO DE CUBA SAM SITE A23-2	CU
SANTIAGO DE CUBA SAM SITE 2	CU
COJIMAR PROBABLE SAM SITE U/C	CU
SANTIAGO SAM TRAINING AREA	CU
EL CANO SAM TRAINING AREA	CU
ANTONIO MACEO AIRFIELD	CU
SAN ANTONIO DE LOS BANOS AIRFIELD	CU
CAMPO LIBERTAD AIRFIELD	CU
PLAYA BARACOA AIRFIELD	CU
MARIEL NAVAL BASE AND NAVAL AIR STATION	CU
SANTIAGO DE CUBA NAVAL BASE AND PORT	CU
SANTIAGO DE CUBA AW RADAR FAC	CU
CARDENAS RADAR FAC HICACOS PENINSULA	CU
SANTIAGO LOW SIEVE RADAR FAC LA SOCAPA	CU
LA HABANA BARRACKS COJIMAR	CU
GUANAJAY DRIVE THROUGH BUNKER	CU
SANTIAGO MILITARY CAMP LA QUINTA	CU
CAMPO LIBERTAD VEHICLE PARK	CU
VARADERO LANDING BEACH 005	CU
SANTIAGO MIL CAMP SW EARTH-COVERED BUNKER	CU

SECRET

SECRET

SECRET