

NO FOREIGN DISSEM

25X1C

PHOTOGRAPHIC INTERPRETATION REPORT



[REDACTED]  
SOUTHEAST ASIA  
ACTIVITY REPORT

COASTAL DEFENSE SITES  
NORTH VIETNAM

NPIC/R-304/66

SEPTEMBER 1966

*Archival Record  
National Archives & Records Center  
Do not destroy After Use*

7081

CONFIDENTIAL

NO FOREIGN DISSEM

25X1C

GROUP 1 EXCLUDED FROM  
AUTOMATIC DOWNGRADING  
AND DECLASSIFICATION

WARNING

This document contains information affecting the national defense of the United States, within the meaning of Title 18, sections 793 and 794, of the U.S. Code, as amended. Its transmission or revelation of its contents to or receipt by an unauthorized person is prohibited by law.

## INTRODUCTION

This report is designed to present a comprehensive study of the coastal defense sites in North Vietnam. Inasmuch as photography is the prime source of information, only those sites which have been validated by photography will be included in this report. As new sites are identified, or as significant changes occur in previously reported sites, periodic supplements will be disseminated to maintain a current data base on North Vietnamese CD sites.

It is not the intent of this report to keep the occupancy status current; therefore, occupancy of a site will be noted when the site is first reported, but will not be the subject of subsequent report changes. However, a cable and associated briefing board, as appropriate, will be disseminated by NPIC as site occupancy changes.

The report is organized into sections corresponding to map sheets, AMS Series JOG 1501, and arranged in descending order, north to south. Within each section, each site is assigned an arbitrary sequence number for report purposes only. BE numbers are included where applicable. For those installations not now having a BE number/name, a name is assigned utilizing the town name nearest the site, as shown on the appropriate AMS map series L7014. A table of contents and a small-scale plot map are included for each section. In addition, a large-scale plot map, a description, and photograph are provided for each site. The type of photography generally precludes accurate mensuration; therefore, no emplacement dimensions are included.

For the purposes of this report, transportation routes are divided into three classifications: hard-surfaced roads, natural-surfaced roads, and trails. Hard-surfaced are improved roads with a durable surface. Natural-surfaced are routes which have been graded and/or improved with materials indigenous to the local area. Trails are any serviceable routes of lower classification than natural-surfaced roads, to include tracks, footpaths, and beach trails. The majority of the sites can be serviced from the

Gulf of Tonkin, but this is indicated only where a water access is of primary importance.

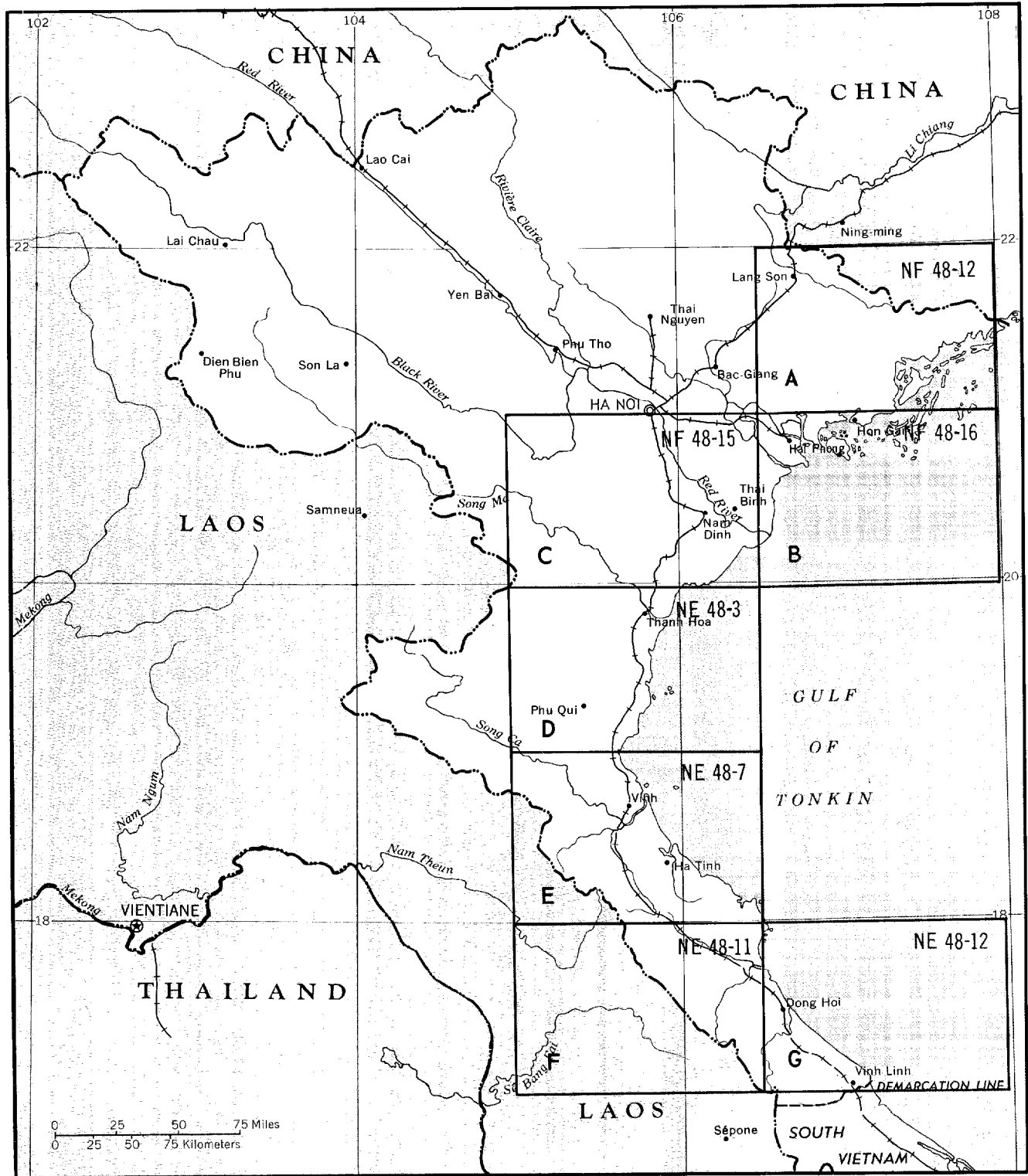
## BACKGROUND

The coastal defense sites in North Vietnam can be divided into two categories, permanent and semipermanent. Included in the permanent category are concrete open emplacements, such as those at Do Son (20-42-12N 106-47-30E), and cave-type sites such as those at Cac Ba Island (20-43-36N 107-03-00E).

The open emplacements were probably constructed by the French or Japanese, while the cave-type sites are currently being constructed by the North Vietnamese. These permanent sites are relatively few in number, the majority of sites falling in the semipermanent category. Semipermanent sites consist of open emplacements, sometimes reinforced with additional materials such as pierced steel planking, but not completely hardened. These sites are distributed along all the coastal area, but are more prevalent in areas of level, low lying terrain.

Camouflage has been used, in varying degrees, on all types of sites. The configuration of most sites suggests they are built to be occupied by towed FA pieces, and to date 10 sites have been observed occupied with FA pieces. The only exception noted so far is the Nhu Son site (18-24-12N 105-58-42E), which is occupied with one possible 37/57 AAA gun on a fixed pedestal-type mount. There are some AAA sites along the coast, however only one of the AAA or CD sites appears to be constructed for dual purpose use (Thien Linh 18-36-20N 105-47-42E).

Few of the CD sites have been struck; however, it is anticipated that an effort by the United States to destroy these coastal defense sites may cause the North Vietnamese to utilize less permanent sites and possibly to rely primarily on hastily prepared FA positions along motorable roads serving the coast.



**SECTION A**  
**NF 48-12**

**TABLE OF CONTENTS SECTION A**

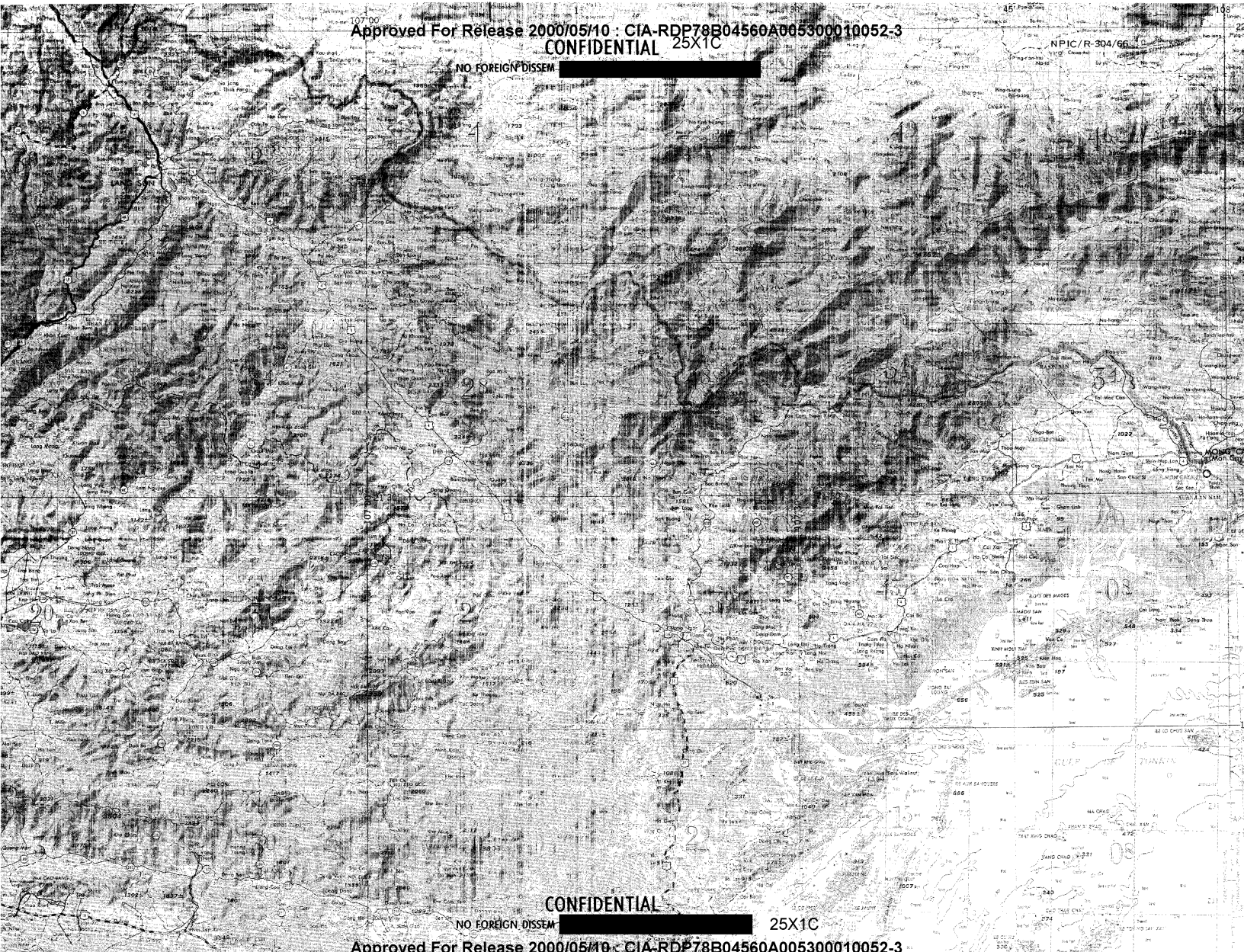
**JOG(G) NF 48-12**

No sites reported as of 16 September 1966.

Approved For Release 2000/05/10 : CIA-RDP78B04560A005300010052-3  
CONFIDENTIAL 25X1C

NO FOREIGN DISSEM

NPIC/R-304/66



CONFIDENTIAL

NO FOREIGN DISSEM

25X1C

Approved For Release 2000/05/10 : CIA-RDP78B04560A005300010052-3

B

SECTION B  
NF 48-16



TABLE OF CONTENTS SECTION B  
JOG(G) NF 48-16

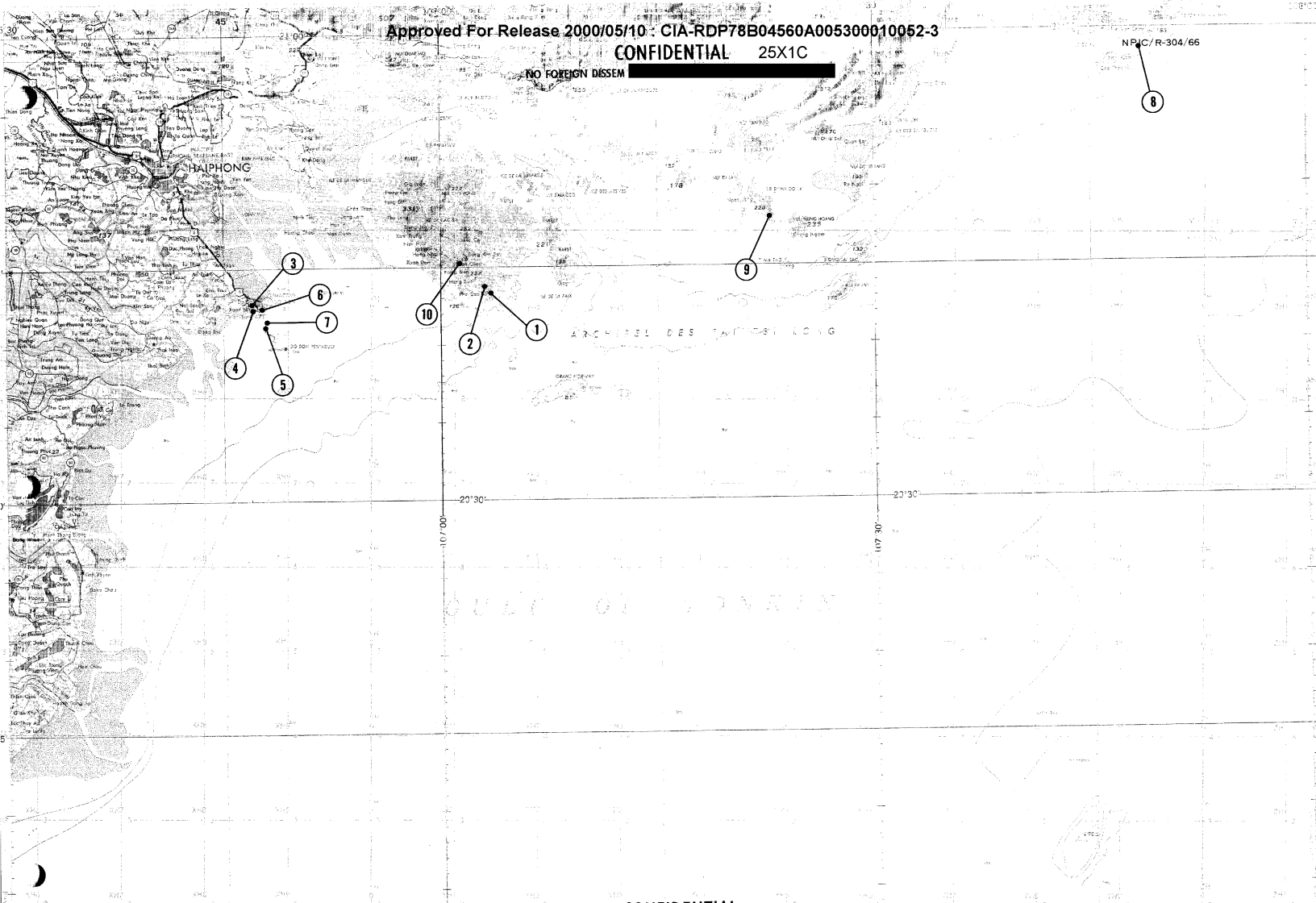
<u>Map Key</u>	<u>Installation Name</u>	<u>Page</u>
1.	Pho Cat Ba Coastal Defense Artillery Site (1)	B-1
2.	Pho Cat Ba Coastal Defense Artillery Site (2)	B-3
3.	Do Son Coastal Defense Artillery Site (1)	B-5
4.	Do Son Coastal Defense Artillery Site (2)	B-7
5.	Do Son Coastal Defense Artillery Site (3)	B-9
6.	Do Son Coastal Defense Artillery Site (4)	B-11
7.	Do Son Coastal Defense Artillery Site (5)	B-13
8.	Chao Chay Toc Coastal Defense Artillery Site	B-15
9.	Ngoc Doa Coastal Defense Artillery Site	B-17
10.	Chan Chau Coastal Defense Artillery Site	B-19

CONFIDENTIAL 25X1C

NO FOREIGN DISSEM

NFIC/R-304/66

8



CONFIDENTIAL

NO FOREIGN DISSEM

25X1C

CONFIDENTIAL 25X1C NPIC/R-304/66  
NO FOREIGN DISSEM

25X1A

YH143925 20-43-18N 107-03-30E  
UTM COORDINATES GEOGRAPHIC COORDINATES

NAME: PHO CAT BA COASTAL DEFENSE ARTILLERY SITE (1)

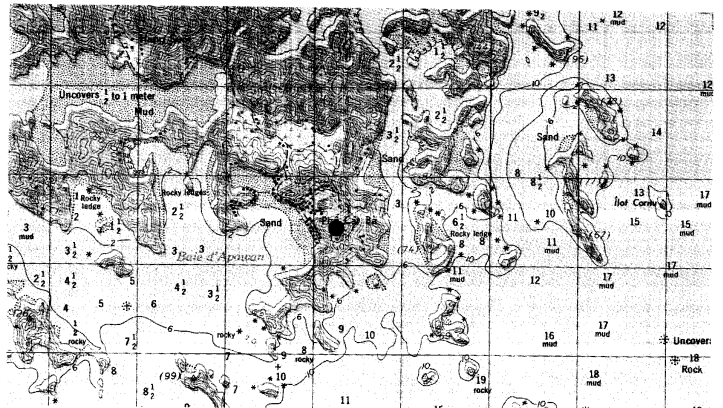
LOCATION: 0,2 NM EAST OF PHO CAT BA

DESCRIPTION: SITE CONSISTS OF 4 CIRCULAR REVETMENTS WITH CONCRETE FIRING PAD ON HILL, 140 METERS ABOVE SEA LEVEL. SITE APPEARS INACTIVE, NO WEAPONS OBSERVED. AREA IS SERVED BY A NATURAL-SURFACED ROAD.

25X1D



MAP REFERENCES: AMS SERIES L7014, SHEET 6450-III, 1ST ED, 1965 (U)



Approved For Release 2000/05/10 : CIA-RDP78B04560A005300010052-3  
NO FOREIGN DISSEM [REDACTED] 25X1C

PHO CAT BA COASTAL DEFENSE ARTILLERY SITE (1)  
YH143925 20-43-18N 107-03-30E  
UTM COORDINATES GEOGRAPHIC COORDINATES



Approved For Release 2000/05/10 : CIA-RDP78B04560A005300010052-3  
NO FOREIGN DISSEM [REDACTED] 25X1C

Approved For Release 2000/05/14 : CIA-RDP78B04560A005300010052-3  
NO FOREIGN DISSEM [REDACTED] NPIC/R-304/66  
25X1C

25X1A



YH134931  
UTM COORDINATES

20-43-36N 107-03-00E  
GEOGRAPHIC COORDINATES

NAME: PHO CAT BA COASTAL DEFENSE ARTILLERY SITE (2)

LOCATION: 0.4 NM NW OF PHO CAT BA

25X1D

DESCRIPTION: SITE CONSISTS OF 4 CONCRETE FIRING PADS [REDACTED]  
OF EACH, ON HILL, 60 METERS ABOVE SEA LEVEL. NO WEAPONS OBSERVED. AREA IS  
SERVED BY A NATURAL-SURFACED ROAD.

25X1D



MAP REFERENCES: AMS SERIES L7014, SHEET 6450-III, 1ST ED, 1965 (U)



B-3


Approved For Release 2000/05/14 : CIA-RDP78B04560A005300010052-3  
NO FOREIGN DISSEM [REDACTED] NPIC/R-304/66  
25X1C

**CONFIDENTIAL**

NPIC/P-304/66

YH134931  
UTM COORDINATES

PHO CAT BA COASTAL DEFENSE ARTILLERY SITE (2)  
20-43-36N 107-03-00E  
GEOGRAPHIC COORDINATES



**CONFIDENTIAL**

CONFIDENTIAL

NPIC/R-304/66

BE NUMBER

XH861908  
UTM COORDINATES

20-43-30N 106-47-14E  
GEOGRAPHIC COORDINATES

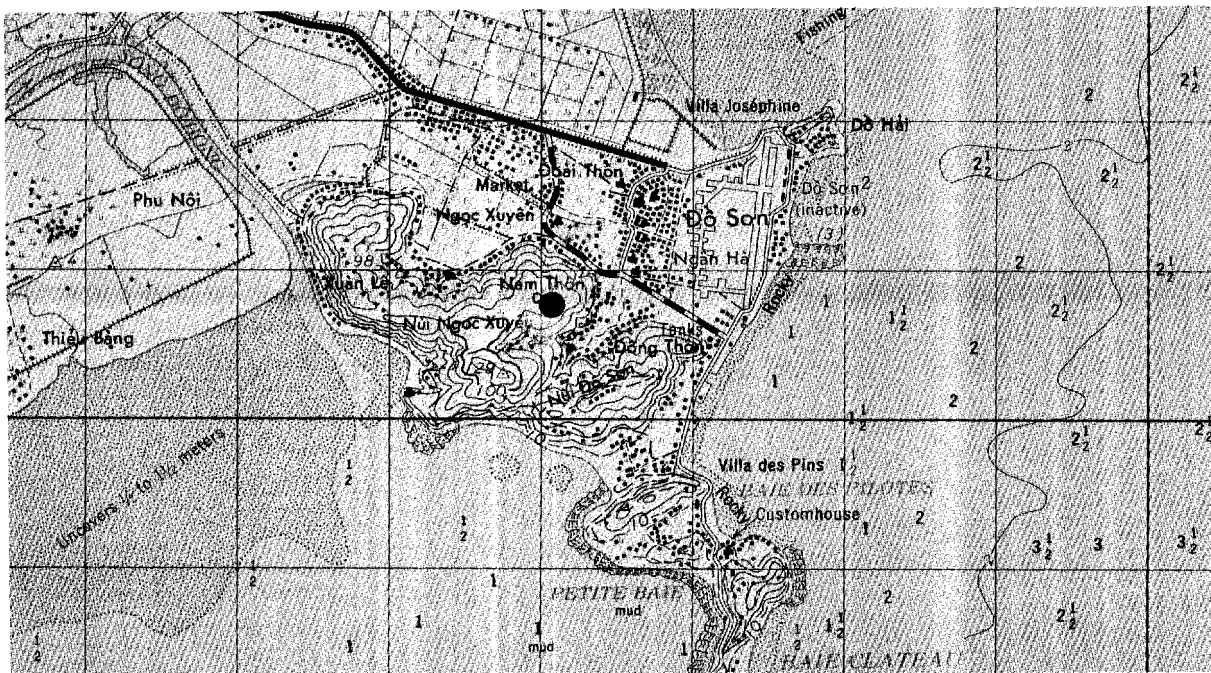
**NAME:** DO SON COASTAL DEFENSE ARTILLERY SITE (1)

**LOCATION:** 0.3 NM SW OF DO SON

**DESCRIPTION:** SITE CONSISTS OF 4 CIRCULAR DRIVE-THROUGH REVETMENTS ON A HILL, APPROXIMATELY 90 METERS ABOVE SEA LEVEL. TRACK ACTIVITY INDICATES SITE RECENTLY ACTIVE, BUT NO WEAPONS OBSERVED. AREA IS SERVED BY A NATURAL-SURFACED ROAD.

25X1D  
[REDACTED]

**MAP REFERENCES:** AMS SERIES L7014, SHEET 6350-II, 1ST ED, 1965 (U)



B-5

CONFIDENTIAL


25X1C

~~CONFIDENTIAL~~

NPIC/P-381/66

XH861908  
UTM COORDINATES

DO SON COASTAL DEFENSE ARTILLERY SITE (1)  
20-42-30N 106-47-14E  
GEOGRAPHIC COORDINATES



~~CONFIDENTIAL~~

B-6



BE NUMBER XH857901 20-42-06N 106-47-00E  
UTM COORDINATES GEOGRAPHIC COORDINATES

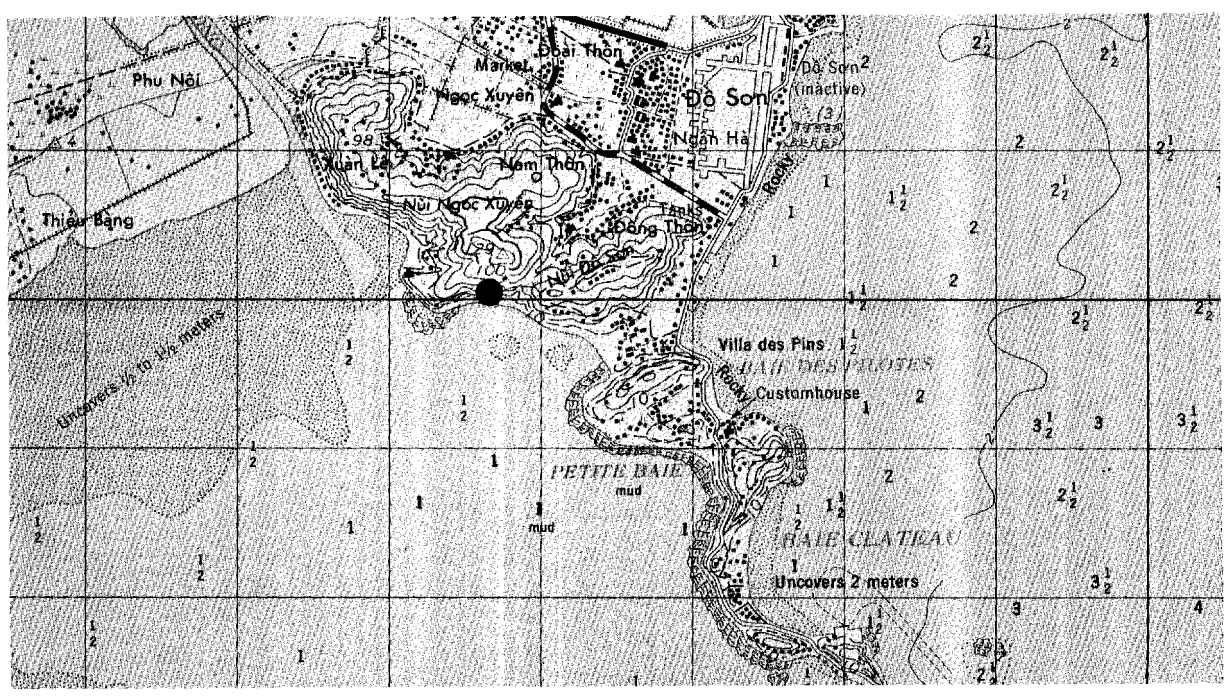
**NAME:** DO SON COASTAL DEFENSE ARTILLERY SITE (2)

**LOCATION:** 0.9 NM SW OF DO SON

**DESCRIPTION:** SITE CONSISTS OF 3 DRIVE-THROUGH, PARTIALLY BUNKERED REVETMENTS ON HILL, APPROXIMATELY 80 METERS ABOVE SEA LEVEL. SITE APPEARS ACTIVE. BUT NO WEAPONS OBSERVED. AREA IS SERVED BY A NATURAL-SURFACED ROAD.

25X1D  
[REDACTED]

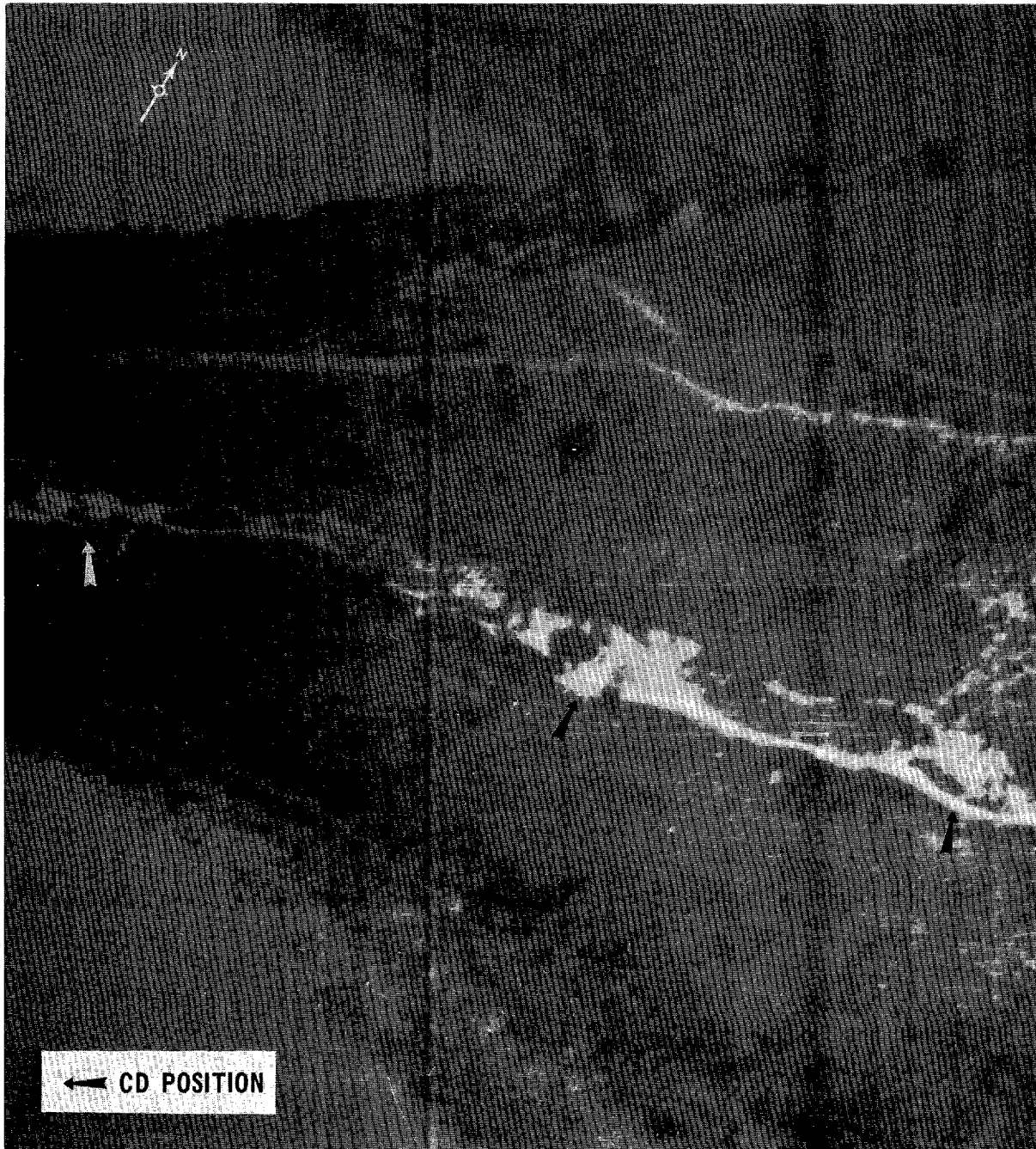
**MAP REFERENCES:** AMS SERIES L7104, SHEET 6350-II, 1ST ED, 1965 (U)



B-7

XH857901  
UTM COORDINATES

DO SON COASTAL DEFENSE ARTILLERY SITE (2)  
20-42-06N 106-47-00E  
GEOGRAPHIC COORDINATES



25X1A



XH874886  
UTM COORDINATES

20-41-23N 106-48-00E  
GEOGRAPHIC COORDINATES

**NAME:** DO SON COASTAL DEFENSE ARTILLERY SITE (3)

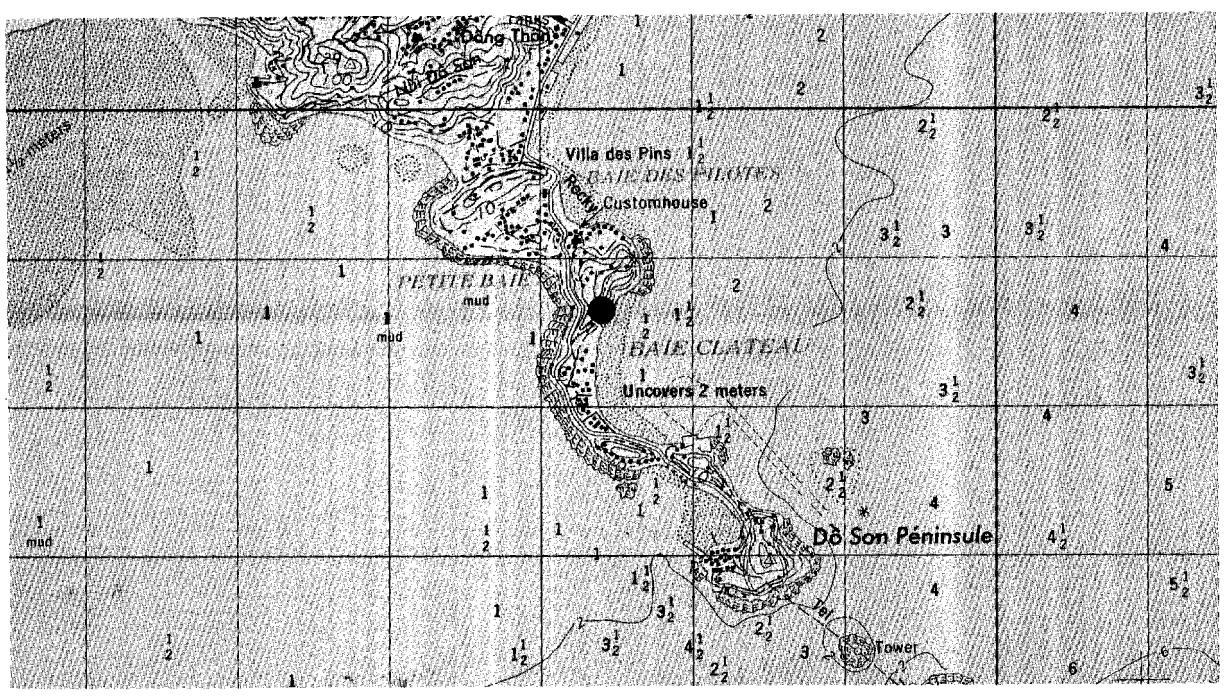
**LOCATION:** 1.4 NM SSE OF DO SON 25X1D

**DESCRIPTION:** SITE CONSISTS OF 4 [REDACTED] POSITIONS WITH CIRCULAR FIRING PADS, APPROXIMATELY 20 METERS ABOVE SEA LEVEL. SITE APPEARS TO BE UNDER CONSTRUCTION. AREA IS SERVED BY A NATURAL-SURFACED ROAD.

25X1D




**MAP REFERENCES:** AMS SERIES L7014, SHEET 6350-II, 1ST ED, 1965 (U)



XH874886  
UTM COORDINATES

DO SON COASTAL DEFENSE ARTILLERY SITE (3)  
20-41-23N 106-48-00E  
GEOGRAPHIC COORDINATES



**BE NUMBER** XH869903 **GEOGRAPHIC COORDINATES** 20-42-18N 106-47-42E  
**UTM COORDINATES**

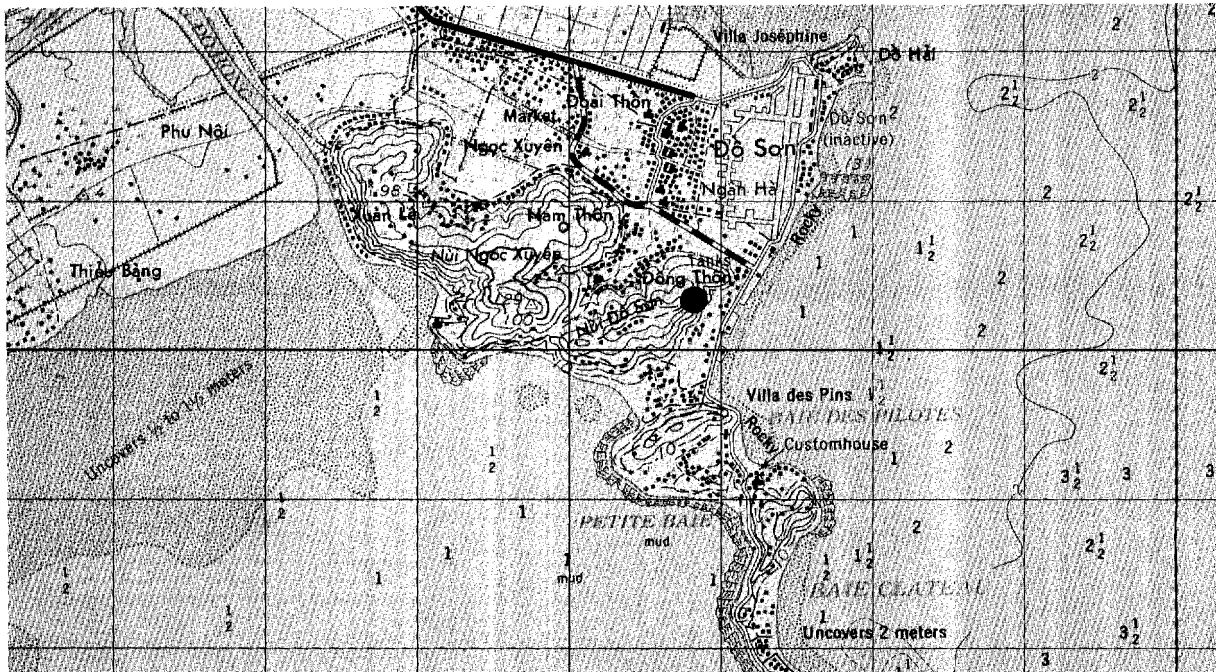
**NAME:** DO SON COASTAL DEFENSE ARTILLERY SITE (4)

**LOCATION:** 0.5 NM SSE OF DO SON **25X1D**

**DESCRIPTION:** SITE CONSISTS OF 4 POSITIONS [REDACTED] APPROXIMATELY 20 METERS ABOVE SEA LEVEL. SITE IS APPARENTLY STILL UNDER CONSTRUCTION. AREA IS SERVED BY HARD-SURFACED AND NATURAL SURFACED ROADS.

25X1D  
[REDACTED]

**MAP REFERENCES:** AMS SERIES L7014, SHEET 6350-II, 1ST ED, 1965 (U)



B-11

XH869903  
UTM COORDINATES

DO SON COASTAL DEFENSE ARTILLERY SITE (4)  
20-42-18N 106-47-42E  
GEOGRAPHIC COORDINATES



B-12

25X1A



XH875888  
UTM COORDINATES

20-41-27N 106-48-06E  
GEOGRAPHIC COORDINATES

**NAME:** DO SON COASTAL DEFENSE ARTILLERY SITE (5)

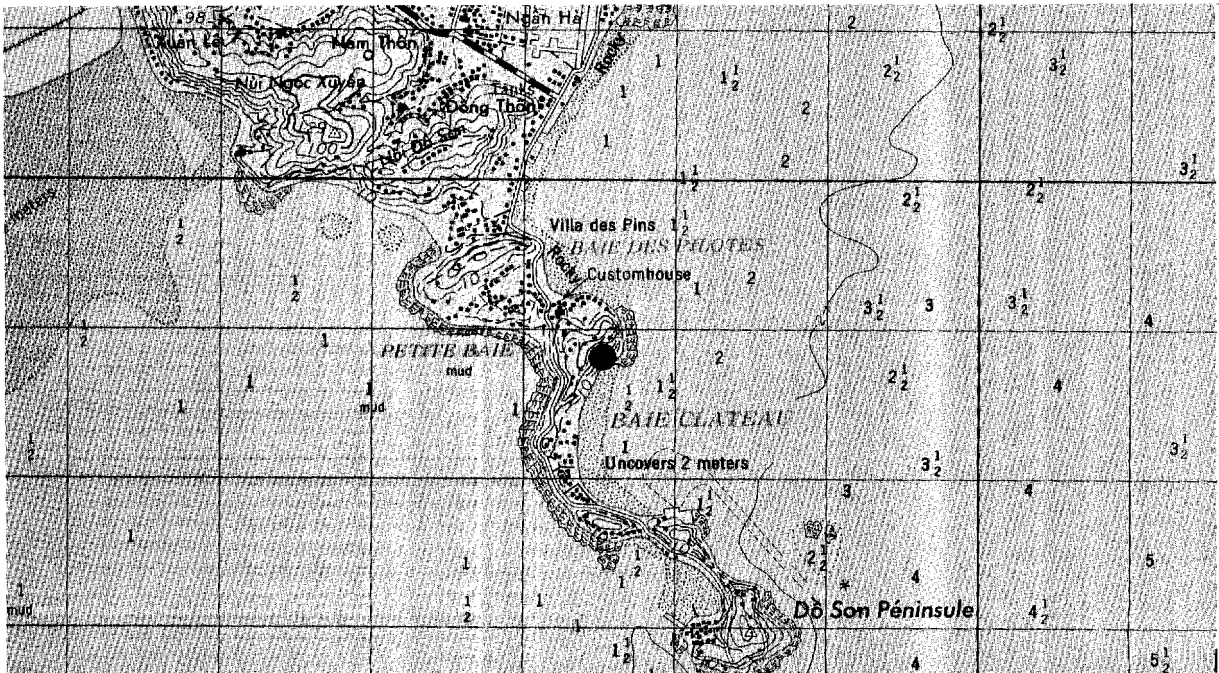
**LOCATION:** 1.3 NM SSE OF DO SON

**DESCRIPTION:** SITE CONSISTS OF 4 CIRCULAR DRIVE-THROUGH REVETMENTS ON A HILL, APPROXIMATELY 30 METERS ABOVE SEA LEVEL. SITE APPEARS INACTIVE, NO WEAPONS OBSERVED. AREA IS SERVED BY A NATURAL-SURFACED ROAD.

25X1D



**MAP REFERENCES:** AMS SERIES L7014, SHEET 6350-II, 1ST ED, 1965 (U)



B-13

**CONFIDENTIAL**

NPIC/R-304/66

Approved For Release 2009/05/19 : CIA-RDP78B04560A005300010052-3

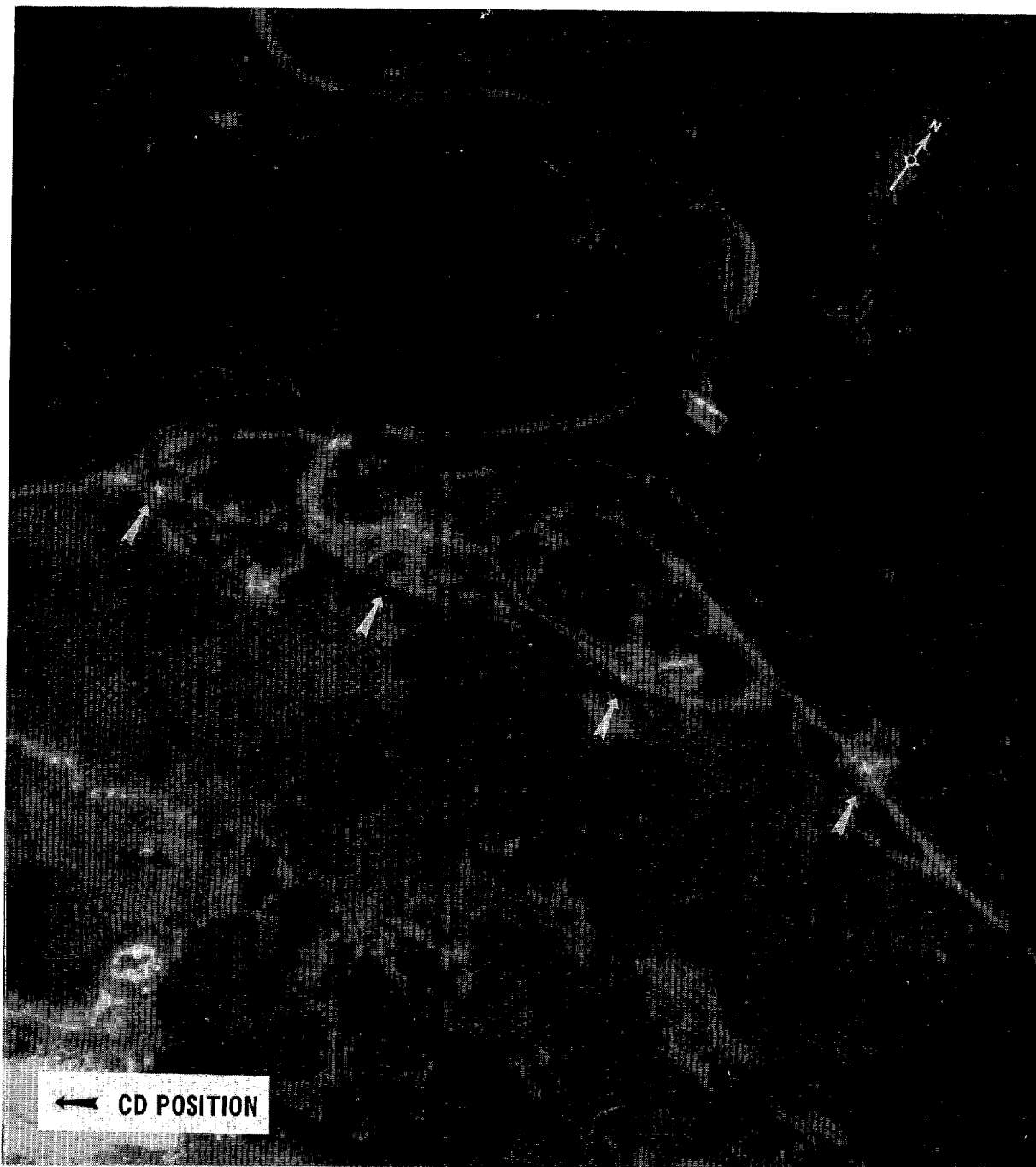
DO SON COASTAL DEFENSE ARTILLERY SITE (5)

XH875888

20-41-27N 106-48-06E

UTM COORDINATES

GEOGRAPHIC COORDINATES



B-14

**CONFIDENTIAL**

Approved For Release 2009/05/19 : CIA-RDP78B04560A005300010052-3

NO FOREIGN DISSEM

25X1C



BE NUMBER

YJ920220  
UTM COORDINATES

20-58-36N 107-48-30E  
GEOGRAPHIC COORDINATES

NAME: CHAO CHAY TOC COASTAL DEFENSE ARTILLERY SITE

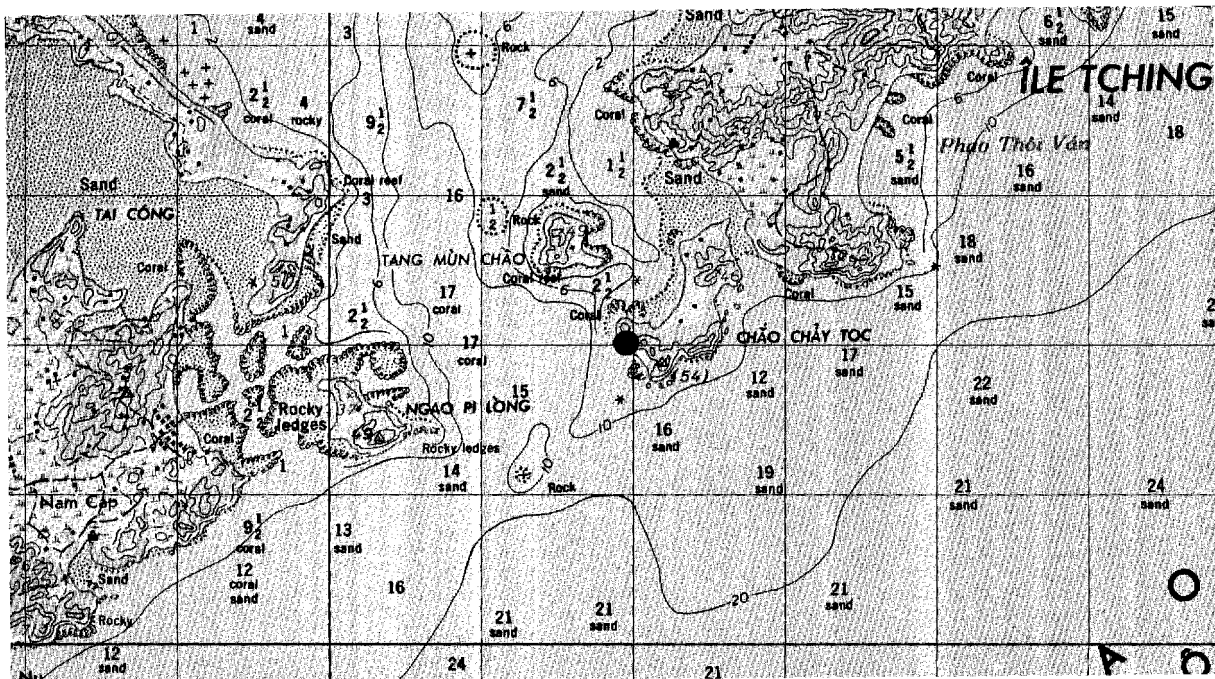
LOCATION: 1.5 NM SSW OF PHO VAN CHAY

25X1D

DESCRIPTION: SITE CONSISTS OF 2 [REDACTED]  
APPROXIMATELY 20 METERS ABOVE SEA LEVEL. SITE APPEARS ACTIVE, BUT NO WEAPONS  
OBSERVED. AREA SERVED BY TRAILS AND GULF OF TONKIN.

25X1D


MAP REFERENCES: AMS SERIES L7014, SHEET 6550-I, 1ST ED, 1965 (U)



B-15

YJ920220  
UTM COORDINATES

CHAO CHAY TOC COASTAL DEFENSE ARTILLERY SITE  
20-58-36N 107-48-30E  
GEOGRAPHIC COORDINATES



---

YJ478018	20-48-02N 107-22-54E	
<b>BE NUMBER</b>	<b>UTM COORDINATES</b>	<b>GEOGRAPHIC COORDINATES</b>

---

**NAME:** NGOC DOA COASTAL DEFENSE ARTILLERY SITE

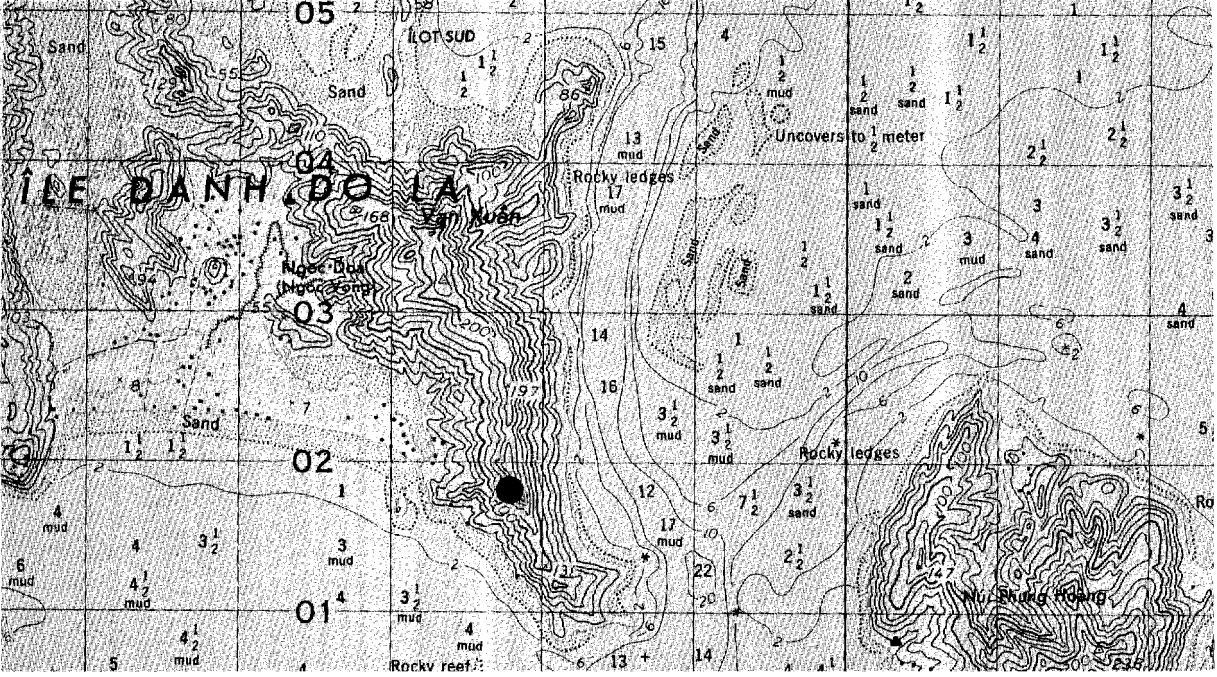
**LOCATION:** 1.3 NM SE OF NGOC DOA 25X1D

**DESCRIPTION:** SITE CONSISTS OF 4 [REDACTED] AND 2 SHELTERS ON A HILL, APPROXIMATELY 140 METERS ABOVE SEA LEVEL. PHOTOGRAPHY SHOWS A GUN TUBE PROTRUDING FROM THE NORTH POSITION. AREA IS SERVED BY A NATURAL-SURFACED ROAD.

25X1D

[REDACTED]

**MAP REFERENCES:** AMS SERIES L7014, SHEET 6450-I, 1ST ED, 1965 (U)



YJ478018  
UTM COORDINATES

NGOC DOA COASTAL DEFENSE ARTILLERY SITE  
20-48-02N 107-22-54E  
GEOGRAPHIC COORDINATES



---

<b>BE NUMBER</b>	<b>UTM COORDINATES</b>	<b>GEOGRAPHIC COORDINATES</b>
YH087956		20-45-01N 107-00-17E

---

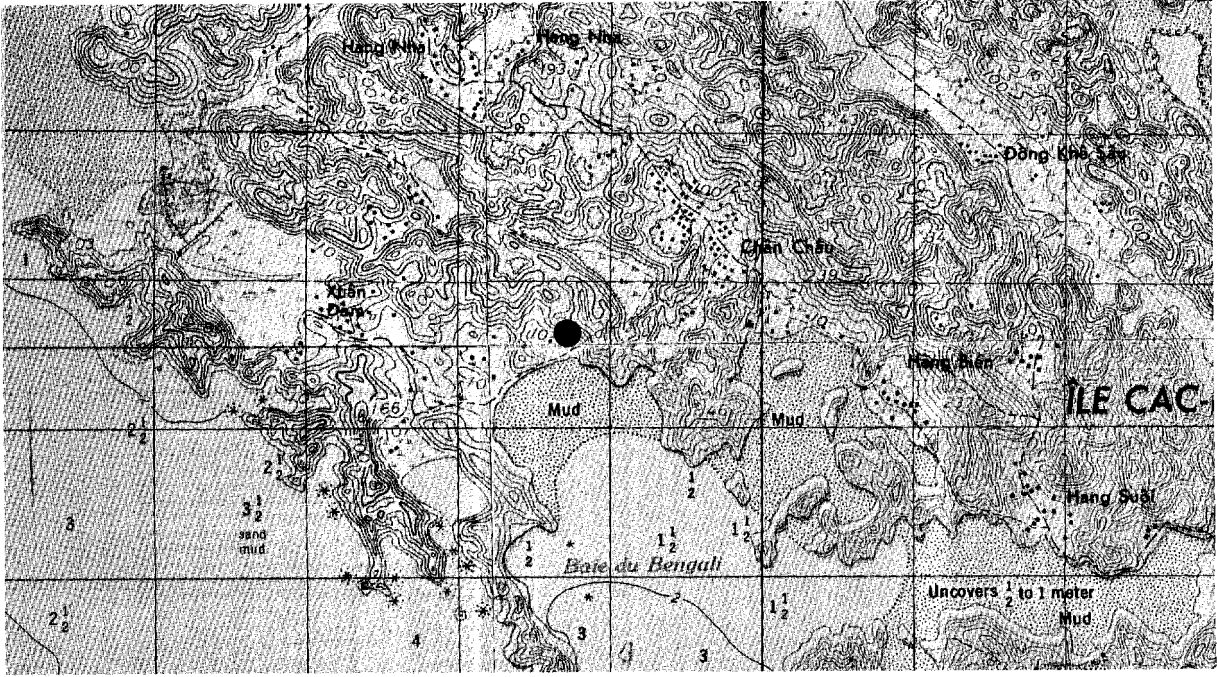
**NAME:** CHAN CHAU COASTAL DEFENSE ARTILLERY SITE

**LOCATION:** 0.7 NM SW OF CHAN CHAU 25X1D

**DESCRIPTION:** SITE CONSISTS OF 4 [REDACTED] APPROXIMATELY 30 METERS ABOVE SEA LEVEL. NO WEAPONS OBSERVED, BUT SITE APPEARS ACTIVE. AREA IS SERVED BY A NATURAL-SURFACED ROAD.

25X1D  
[REDACTED]


**MAP REFERENCES:** AMS SERIES L7014, SHEET 6450-IV, 1ST ED, 1965 (U)



YH087956  
UTM COORDINATES

CHAN CHAU COASTAL DEFENSE ARTILLERY SITE

20-45-01N 107-00-17E  
GEOGRAPHIC COORDINATES



**SECTION C**  
**NF 48-15**

**TABLE OF CONTENTS SECTION C**

JOG(G) NF 48-15

No sites reported as of 16 September 1966.



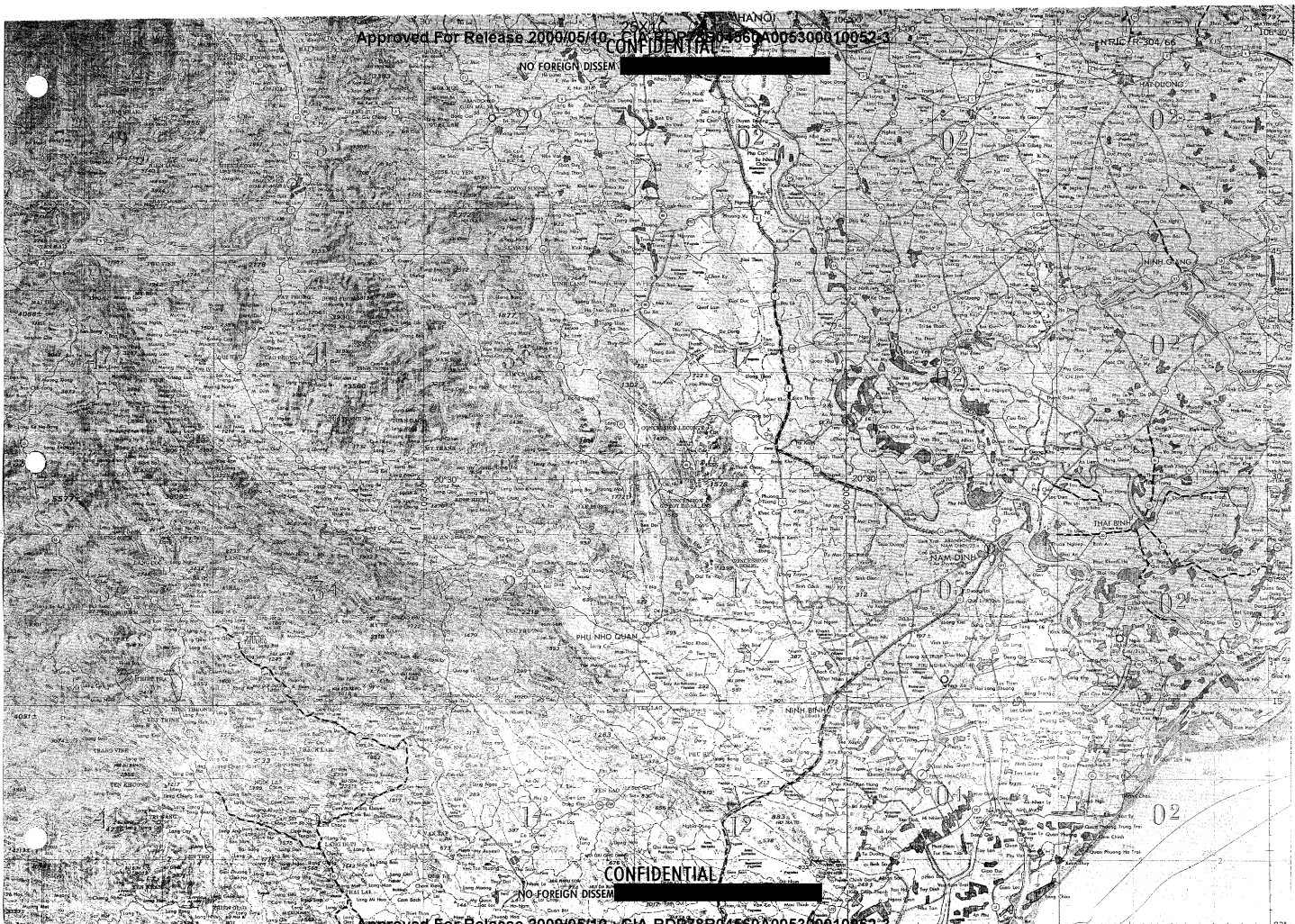
Approved For Release 2006/05/10 : CIA-RDP78B04560A005300010052-1

NO FOREIGN DISSEM [REDACTED]

CONFIDENTIAL

Approved For Release 2006/05/10 : CIA-RDP78B04560A005300010052-3

25X1C



D

SECTION D  
NE 48-3

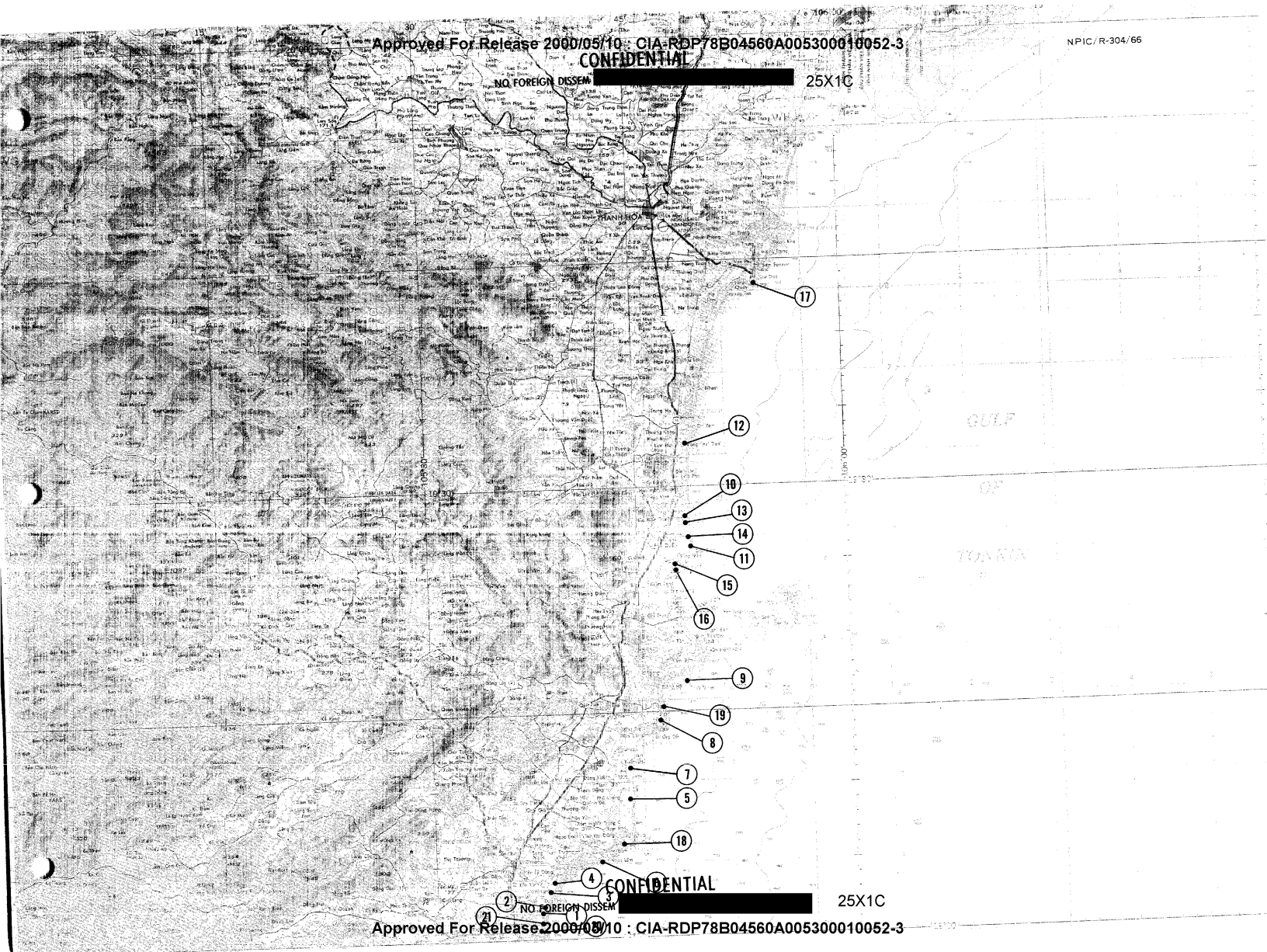
**TABLE OF CONTENTS SECTION D**  
**JOG(G) NE 48-3**

<u>Map Key</u>	<u>Installation Name</u>	<u>Page</u>
1.	Xom Nam Giap Coastal Defense Artillery Site	D-1
2.	Xom Mo Coastal Defense Artillery Site	D-3
3.	Xom Be Coastal Defense Artillery Site	D-5
4.	Xom Cau Coastal Defense Artillery Site	D-7
5.	Xom Van Thuong Coastal Defense Artillery Site	D-9
6.	Xom Ram Coastal Defense Artillery Site	D-11
7.	Xom Mai Luong Coastal Defense Artillery Site	D-13
8.	Huu Lap Coastal Defense Artillery Site	D-15
9.	Dong Hoi Coastal Defense Artillery Site	D-17
10.	Hao Mon Trung Coastal Defense Artillery Site	D-19
11.	Ngoai Hai Coastal Defense Artillery Site	D-21
12.	Phong Thai Doai Coastal Defense Artillery Site	D-23
13.	Hau Hung Coastal Defense Artillery Site	D-25
14.	Phu Nhan Coastal Defense Artillery Site	D-27
15.	Du Xuyen Coastal Defense Artillery Site	D-29
16.	Nhu Ang Coastal Defense Artillery Site	D-31
17.	Sam Son Coastal Defense Artillery Site	D-33
18.	Phu Duc Coastal Defense Artillery Site	D-35
19.	Ru Chay Coastal Defense Artillery Site	D-37
20.	Thanh Bich Coastal Defense Artillery Site (1)	D-39
21.	Thanh Bich Coastal Defense Artillery Site (2)	D-41

CONFIDENTIAL

NO FOREIGN DISSEM

25X1C



CONFIDENTIAL

25X1C

NO FOREIGN DISSEM

CONFIDENTIAL  
NO FOREIGN DISSEM [REDACTED] NPIC/R-304/66  
25X1C

BE NUMBER	WG659040	19-01-42N 105-37-24E
	UTM COORDINATES	GEOGRAPHIC COORDINATES

NAME: XOM NAM GIAP COASTAL DEFENSE ARTILLERY SITE

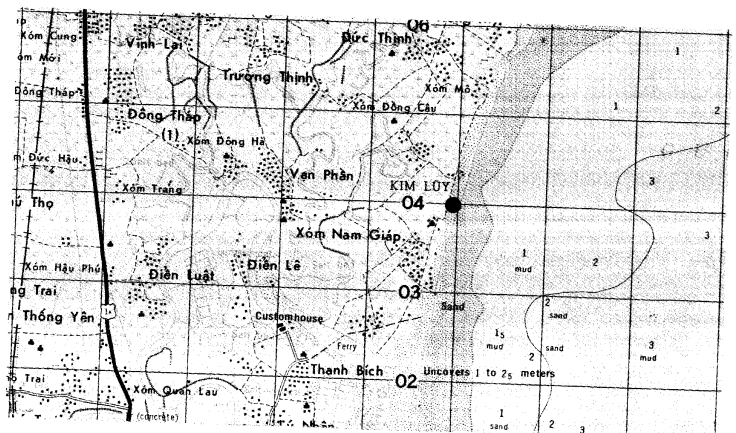
LOCATION: 0.4 NM NNE OF XOM NAM GIAP

DESCRIPTION: SITE CONSISTS OF 2 CIRCULAR REVETMENTS AT THE EDGE OF THE TREE LINE, JUST ABOVE SEA LEVEL. NO PERSONNEL/AMMUNITION BUNKERS ARE DISCERNIBLE. SITE APPEARS INACTIVE, NO WEAPONS OBSERVED. AREA IS SERVED BY TRAILS AND THE BEACH.

25X1D




MAP REFERENCES: AMS SERIES L7014, SHEET 6147-III, 1ST ED, 1965 (U)



D-1

WG659040  
UTM COORDINATES

XOM NAM GIAP COASTAL DEFENSE ARTILLERY SITE  
19-01-42N 105-37-24E  
GEOGRAPHIC COORDINATES



	WG661047	19-02-06N 105-37-24E
<b>BE NUMBER</b>	<b>UTM COORDINATES</b>	<b>GEOGRAPHIC COORDINATES</b>

**NAME:** XOM MO COASTAL DEFENSE ARTILLERY SITE

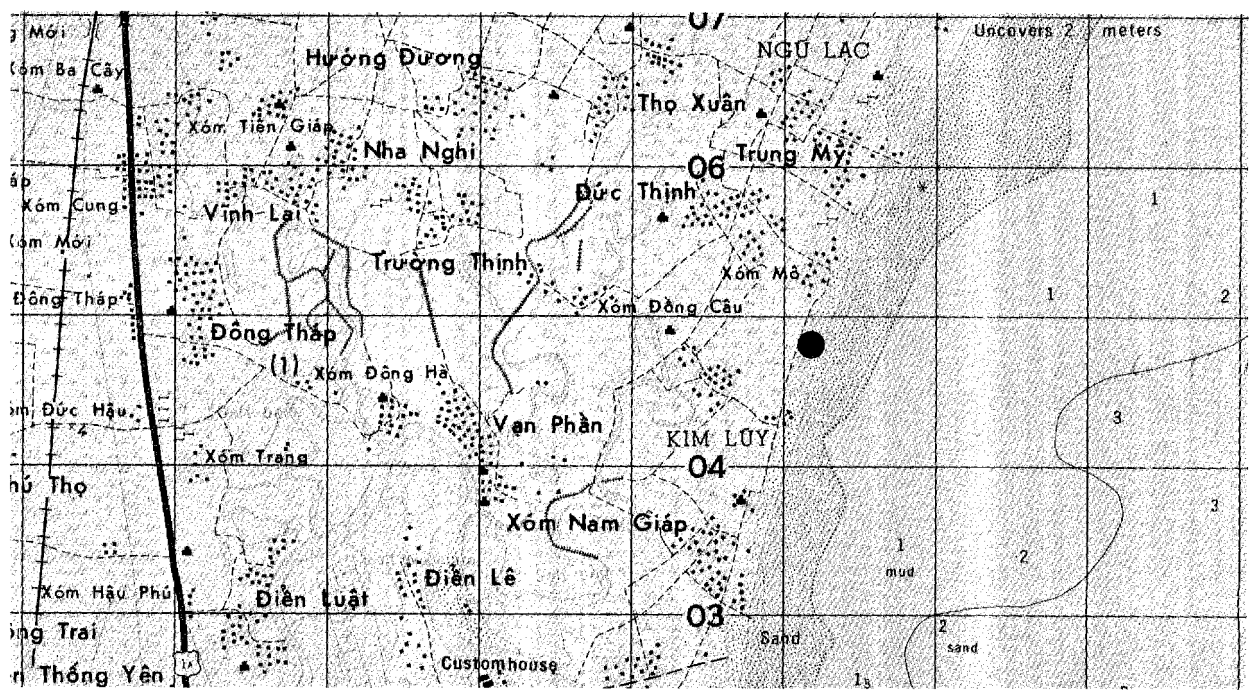
**LOCATION:** 0.3 NM SOUTH OF XOM MO

**DESCRIPTION:** SITE CONSISTS OF 5 CIRCULAR REVETMENTS AT THE EDGE OF THE TREE LINE, JUST ABOVE SEA LEVEL. NO PERSONNEL/AMMUNITION BUNKERS ARE DISCERNIBLE. SITE APPEARS INACTIVE, NO WEAPONS OBSERVED. AREA IS SERVED BY TRAILS AND THE BEACH.

25X1D




**MAP REFERENCES:** AMS SERIES L7014, SHEET 6147-III, 1ST ED, 1965 (U)



XOM MO COASTAL DEFENSE ARTILLERY SITE

WG661047  
UTM COORDINATES

19-02-06N 105-37-24E  
GEOGRAPHIC COORDINATES





---

	WG669064	19-03-00N 105-38-06E
<b>BE NUMBER</b>	<b>UTM COORDINATES</b>	<b>GEOGRAPHIC COORDINATES</b>

---

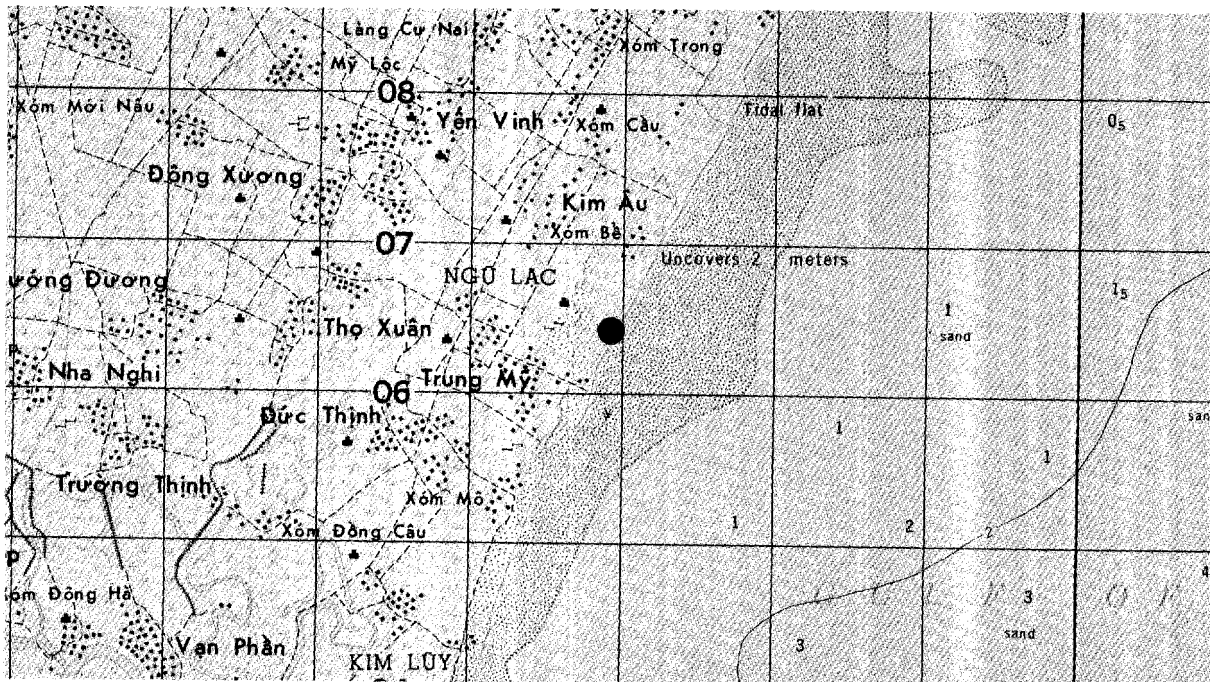
**NAME:** XOM BE COASTAL DEFENSE ARTILLERY SITE

**LOCATION:** 0.4 NM SOUTH OF XOM BE

**DESCRIPTION:** SITE CONSISTS OF 4 CIRCULAR REVETMENTS AT THE EDGE OF THE TREE LINE, JUST ABOVE SEA LEVEL, AND 2 PERSONNEL/AMMUNITION BUNKERS. SITE APPEARS INACTIVE, NO WEAPONS OBSERVED. AREA IS SERVED BY TRAILS AND THE BEACH.

25X1D

**MAP REFERENCES:** AMS SERIES L7014, SHEET 6147-III, 1ST ED, 1965 (U)




D-5

XOM BE COASTAL DEFENSE ARTILLERY SITE

WG669064  
UTM COORDINATES

19-03-00N 105-38-06E  
GEOGRAPHIC COORDINATES



---

<b>BE NUMBER</b>	WG676077	19-03-42N 105-38-36E
	<b>UTM COORDINATES</b>	<b>GEOGRAPHIC COORDINATES</b>

---

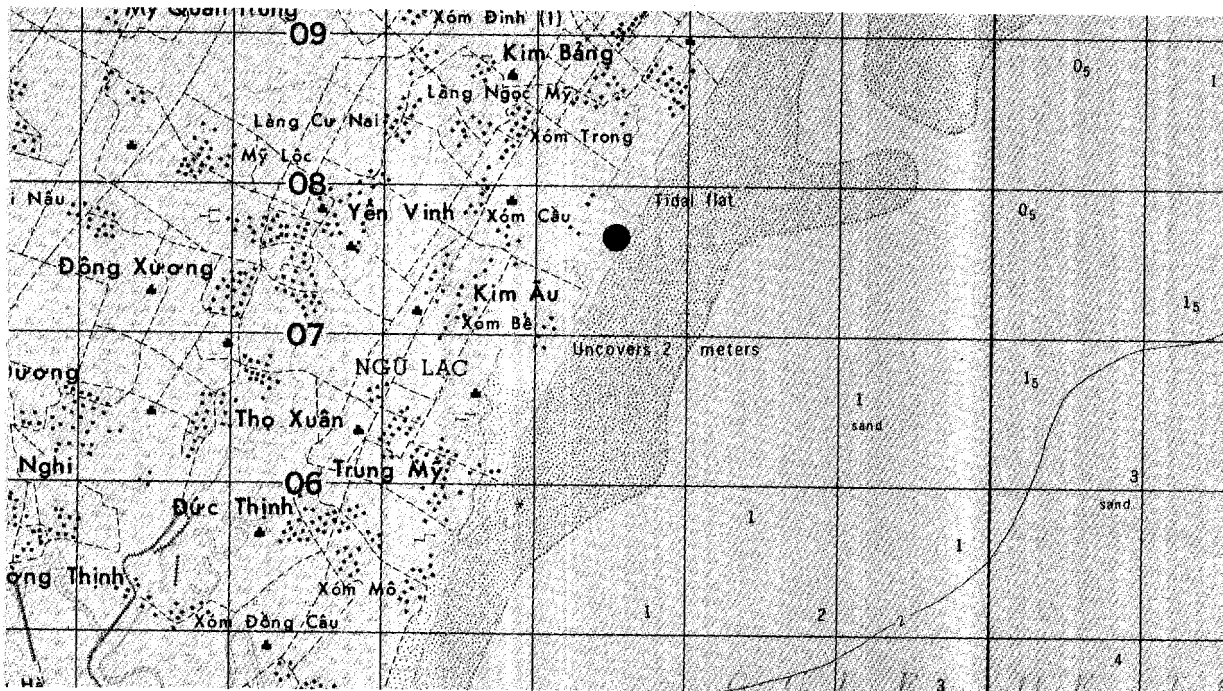
**NAME:** XOM CAU COASTAL DEFENSE ARTILLERY SITE

**LOCATION:** 0.4 NM EAST OF XOM CAU

**DESCRIPTION:** SITE CONSISTS OF 4 CIRCULAR REVETMENTS AT THE EDGE OF THE TREE LINE, JUST ABOVE SEA LEVEL, AND 2 PERSONNEL/AMMUNITION BUNKERS. SITE APPEARS INACTIVE, NO WEAPONS OBSERVED. AREA IS SERVED BY TRAILS AND THE BEACH.

25X1D

**MAP REFERENCES:** AMS SERIES L7014, SHEET 6147-III, 1ST ED, 1965 (U)




D-7

**CONFIDENTIAL**

NRIC/R 301/66

WG676077  
**UTM COORDINATES**

XOM CAU COASTAL DEFENSE ARTILLERY SITE  
19-03-42N 105-38-36E  
**GEOGRAPHIC COORDINATES**



**CONFIDENTIAL**

CONFIDENTIAL

NPIC/R-304/66

Approved For Release 2000/05/10 : CIA-RDP78B04560A005300010052-3

SP26330

NO FOREIGN DISSEM

25X1C

	WG772173	19-08-54N 105-44-06E
<b>BE NUMBER</b>	<b>UTM COORDINATES</b>	<b>GEOGRAPHIC COORDINATES</b>

**NAME:** XOM VAN THUONG COASTAL DEFENSE ARTILLERY SITE

**LOCATION:** 0.5 NM EAST OF XOM VAN THUONG

**DESCRIPTION:** SITE CONSISTS OF 2 CIRCULAR REVETMENTS AT THE EDGE OF THE TREE LINE, JUST ABOVE SEA LEVEL, AND 2 PERSONNEL/AMMUNITION BUNKERS. SITE APPEARS INACTIVE, NO WEAPONS OBSERVED. AREA IS SERVED BY TRAILS AND THE BEACH.

25X1D



**MAP REFERENCES:** AMS SERIES L7014, SHEET 6147-III, 1ST ED, 1965 (U)



D-9


Approved For Release 2000/05/10 : CIA-RDP78B04560A005300010052-3

NO FOREIGN DISSEM

25X1C

WG772173  
UTM COORDINATES

XOM VAN THUONG COASTAL DEFENSE ARTILLERY SITE  
19-08-54N 105-44-06E  
GEOGRAPHIC COORDINATES



BE NUMBER	UTM COORDINATES	GEOGRAPHIC COORDINATES
-----------	-----------------	------------------------

NAME: XOM RAM COASTAL DEFENSE ARTILLERY SITE

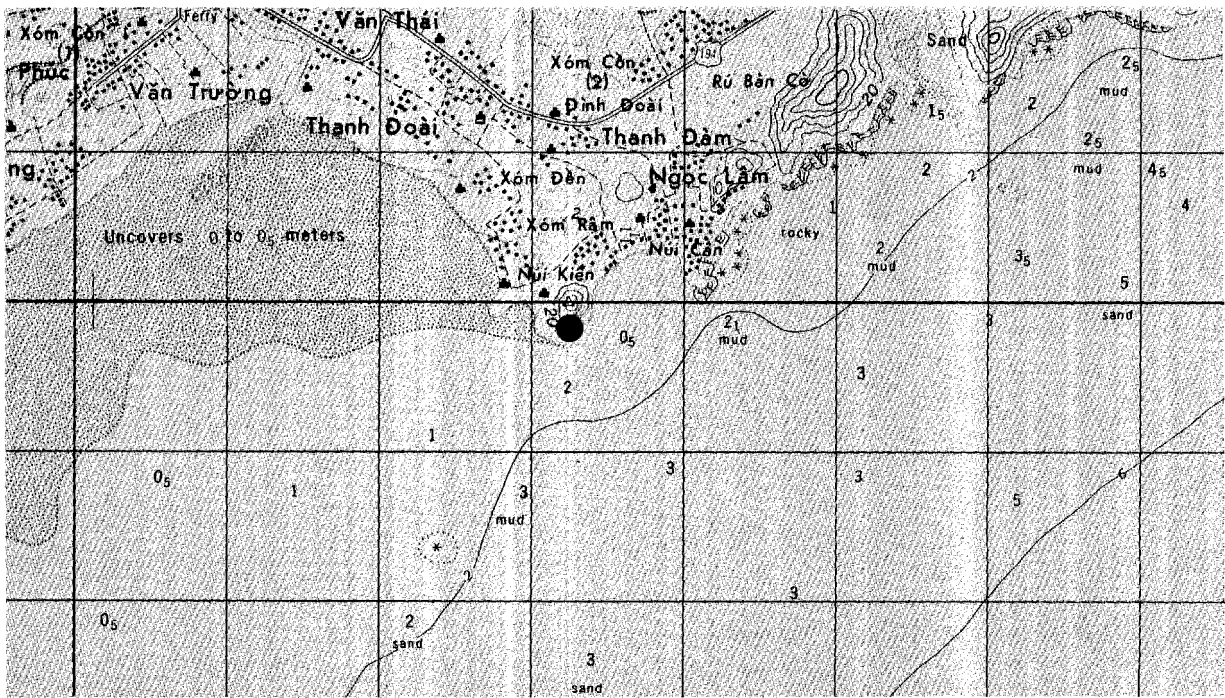
LOCATION: 0.4 NM SOUTH OF XOM RAM

DESCRIPTION: SITE CONSISTS OF 4 FIRING POSITIONS CUT INTO THE SIDE OF THE HILL, APPROXIMATELY 20 METERS ABOVE SEA LEVEL. [REDACTED] ARE VISIBLE AT THE 2 CENTER POSITIONS. NO WEAPONS OR EQUIPMENT OBSERVED. AREA IS SERVED BY A NATURAL-SURFACED ROAD.

25X1D

25X1D

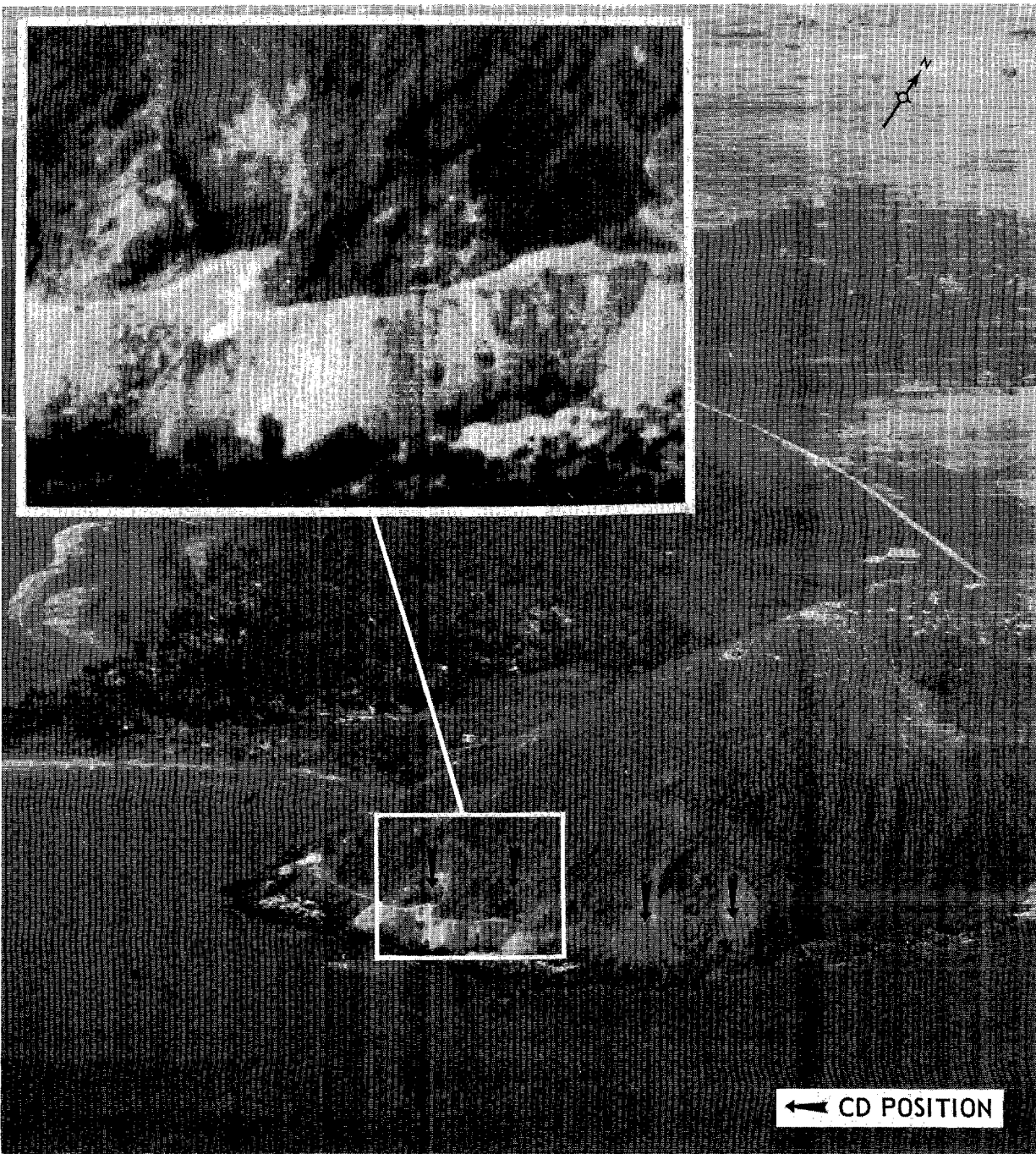
MAP REFERENCES: AMS SERIES L7014, SHEET 6147-III, 1ST ED, 1965 (U)



D-11

WG733098  
UTM COORDINATES

XOM RAM COASTAL DEFENSE ARTILLERY SITE  
19-04-54N 105-41-42E  
GEOGRAPHIC COORDINATES





---

BE NUMBER	WG773215	19-11-12N 105-44-06E
	UTM COORDINATES	GEOGRAPHIC COORDINATES

---

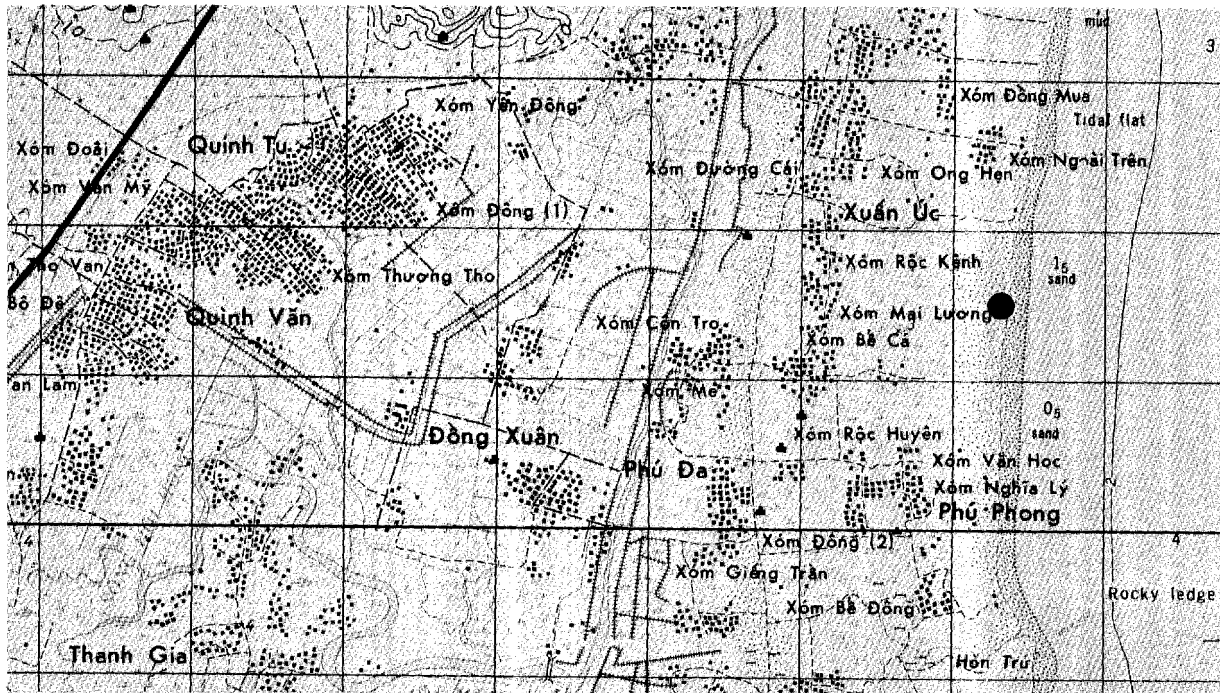
NAME: XOM MAI LUONG COASTAL DEFENSE ARTILLERY SITE

LOCATION: 0.6 NM EAST OF XOM MAI LUONG

DESCRIPTION: SITE CONSISTS OF 4 CIRCULAR REVETMENTS AT THE EDGE OF THE TREE LINE, JUST ABOVE SEA LEVEL. NO PERSONNEL/AMMUNITION BUNKERS ARE DISCERNIBLE. SITE APPEARS INACTIVE, NO WEAPONS OBSERVED. AREA IS SERVED BY TRAILS.

25X1D

MAP REFERENCES: AMS SERIES L7014, SHEET 6147-III, 1ST ED, 1965 (U)



D-13

WG773215  
UTM COORDINATES

XOM MAI LUONG COASTAL DEFENSE ARTILLERY SITE  
19-11-12N 105-44-06E  
GEOGRAPHIC COORDINATES



---

<b>BE NUMBER</b>	<b>UTM COORDINATES</b>	<b>GEOGRAPHIC COORDINATES</b>
WG812272	19-14-12N	105-46-18E

---

**NAME:** HUU LAP COASTAL DEFENSE ARTILLERY SITE

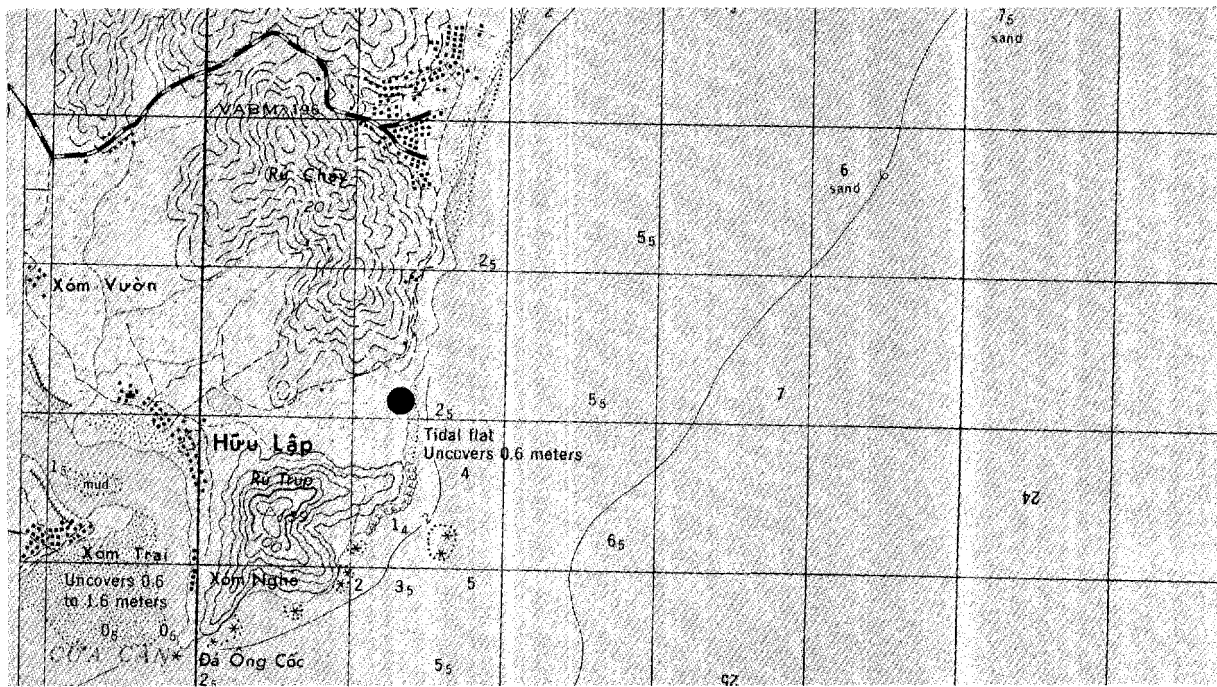
**LOCATION:** 0.8 NM ENE OF HUU LAP

**DESCRIPTION:** SITE CONSISTS OF 4 COVERED BUNKERS WITH REAR ENTRANCES AND FORWARD FIRING REVETMENTS AT THE EDGE OF THE TREE LINE, JUST ABOVE SEA LEVEL, AND 4 COVERED PERSONNEL/AMMUNITION BUNKERS. SITE APPEARS ACTIVE, BUT NO WEAPONS OBSERVED.

25X1D




**MAP REFERENCES:** AMS SERIES L7014, SHEET 6147-I, 1ST ED, 1965 (U)



HUU LAP COASTAL DEFENSE ARTILLERY SITE

WG812272  
UTM COORDINATES

19-14-12N 105-46-18E  
GEOGRAPHIC COORDINATES



---

BE NUMBER	WG847320	19-16-54N 105-48-18E
	UTM COORDINATES	GEOGRAPHIC COORDINATES

---

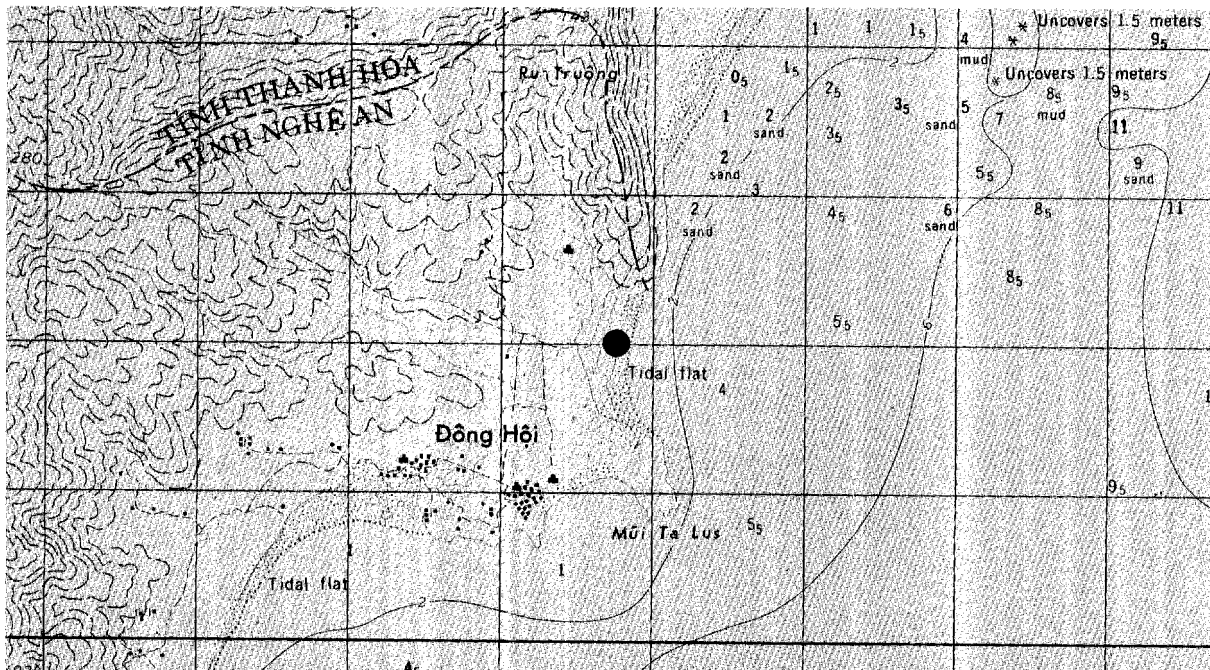
**NAME:** DONG HOI COASTAL DEFENSE ARTILLERY SITE

**LOCATION:** 0.7 NM NE OF DONG HOI

**DESCRIPTION:** SITE CONSISTS OF 4 CIRCULAR REVETMENTS AT THE EDGE OF THE TREE LINE, JUST ABOVE SEA LEVEL. NO PERSONNEL/AMMUNITION BUNKERS ARE DISCERNIBLE. SITE APPEARS INACTIVE, NO WEAPONS OBSERVED. AREA IS SERVED BY A NATURAL-SURFACED ROAD.


25X1D

**MAP REFERENCES:** AMS SERIES L7014, SHEET 6147-I, 1ST ED, 1965 (U)



WG847320  
UTM COORDINATES

DONG HOI COASTAL DEFENSE ARTILLERY SITE  
19-16-54N 105-48-18E  
GEOGRAPHIC COORDINATES



---

	WG850522	19-27-54N 105-48-30E
<b>BE NUMBER</b>	<b>UTM COORDINATES</b>	<b>GEOGRAPHIC COORDINATES</b>

---

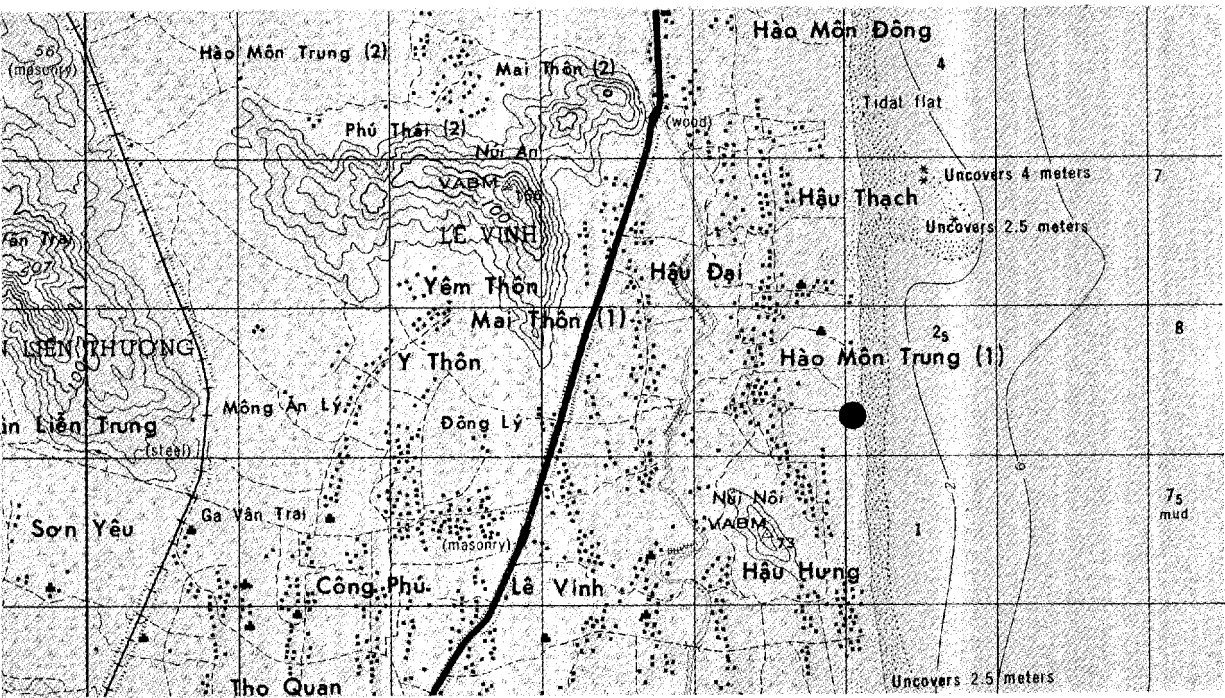
**NAME:** HAO MON TRUNG COASTAL DEFENSE ARTILLERY SITE

**LOCATION:** 0.4 NM SE OF HAO MON TRUNG

**DESCRIPTION:** SITE CONSISTS OF 4 CIRCULAR REVETMENTS AT THE EDGE OF THE TREE LINE, JUST ABOVE SEA LEVEL. NO PERSONNEL/AMMUNITION BUNKERS ARE DISCERNIBLE. SITE APPEARS INACTIVE, NO WEAPONS OBSERVED. AREA IS SERVED BY A NATURAL-SURFACED ROAD.

25X1D

**MAP REFERENCES:** AMS SERIES L7014, SHEET 6147-I, 1ST ED, 1965 (U)



WG850522  
UTM COORDINATES

HAO MON TRUNG COASTAL DEFENSE ARTILLERY SITE  
19-27-54N 105-48-30E  
GEOGRAPHIC COORDINATES





Sφ 26336  
Approved For Release 2000/05/10

CONFIDENTIAL  
NO FOREIGN DISSEM [REDACTED] NPIC/R-304/66  
25X1C

BE NUMBER	UTM COORDINATES	GEOGRAPHIC COORDINATES
-----------	-----------------	------------------------

NAME: NGOAI HAI COASTAL DEFENSE ARTILLERY SITE

LOCATION: 0.7 NM EAST OF NGOAI HAI

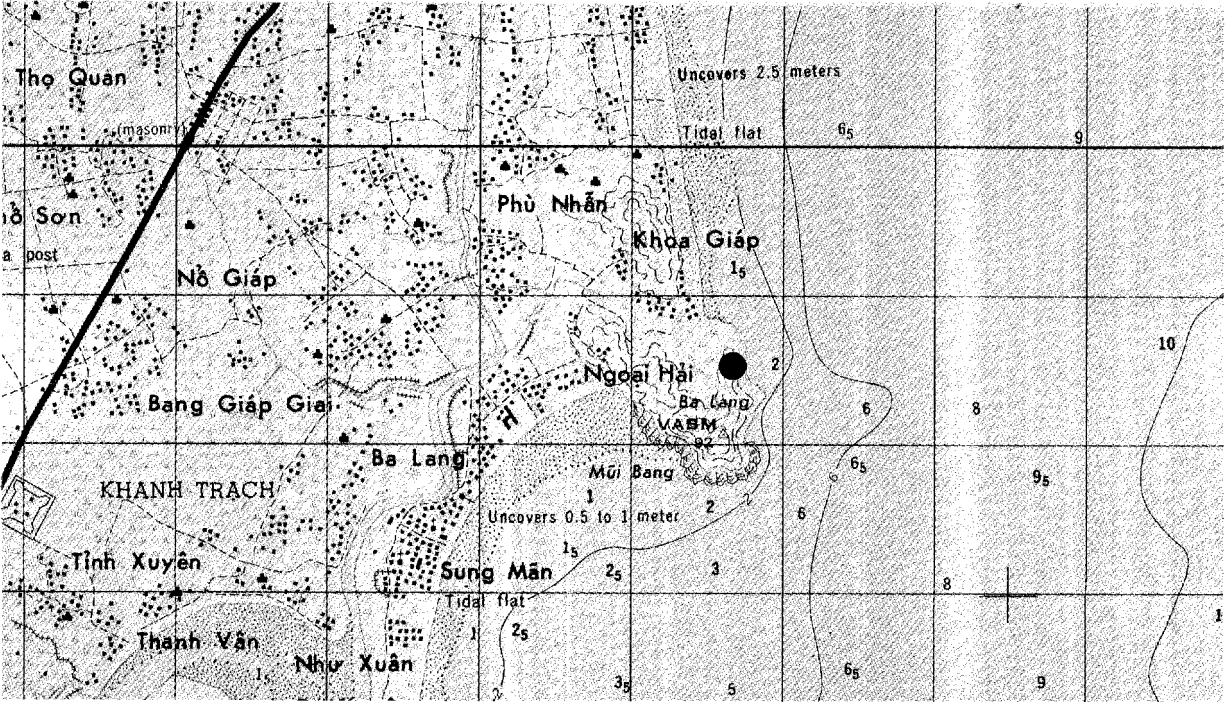
DESCRIPTION: SITE CONSISTS OF 4 PARTIALLY CONCEALED POSITIONS AT THE BASE OF THE HILL, 10 METERS ABOVE SEA LEVEL, AND 3 ASSOCIATED PERSONNEL/AMMUNITION BUNKERS. [REDACTED] ARE LOCATED JUST EAST OF THE COASTAL DEFENSE SITE. SITE APPEARS ACTIVE, BUT NO WEAPONS OBSERVED, AREA IS SERVED BY A NATURAL-SURFACED ROAD.

25X1D

25X1D

[REDACTED]

MAP REFERENCES: AMS SERIES L7014, SHEET 6147-I, 1ST ED, 1965 (U)

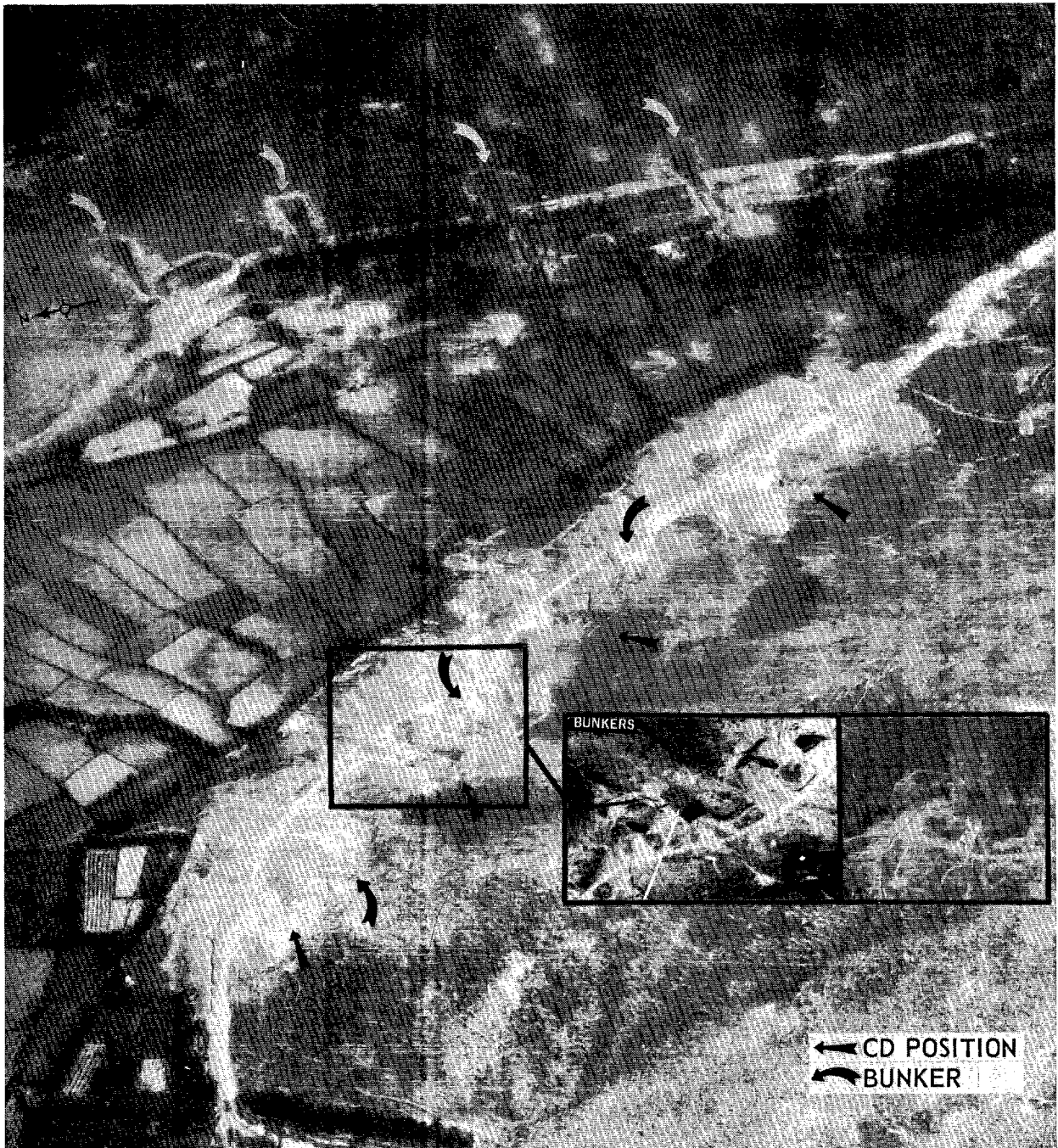


Sp 26336

NGOAI HAI COASTAL DEFENSE ARTILLERY SITE

WG856487  
UTM COORDINATES

19-25-54N 105-48-54E  
GEOGRAPHIC COORDINATES



---

BE NUMBER	WG852610	19-32-36N 105-48-12E
	UTM COORDINATES	GEOGRAPHIC COORDINATES

---

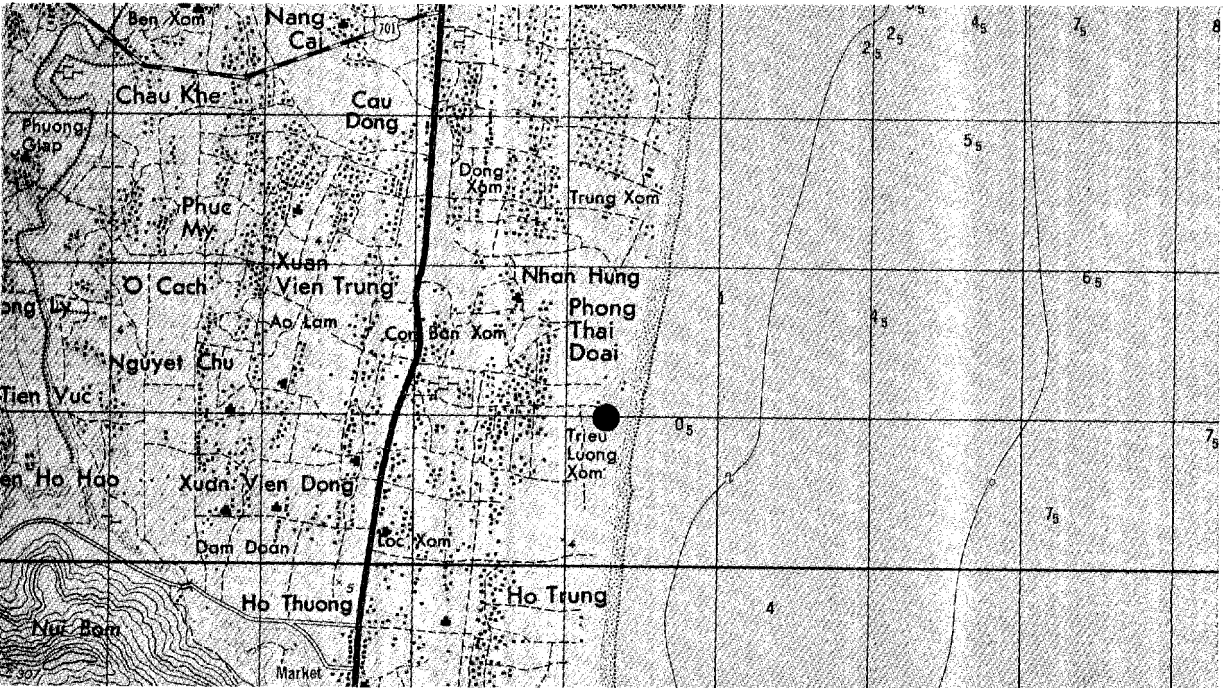
**NAME:** PHONG THAI DOAI COASTAL DEFENSE ARTILLERY SITE

**LOCATION:** 0.2 NM EAST OF PHONG THAI DOAI

**DESCRIPTION:** SITE CONSISTS OF 4 CIRCULAR REVETMENTS AT THE EDGE OF THE TREE LINE, JUST ABOVE SEA LEVEL. NO PERSONNEL/AMMUNITION BUNKERS ARE DISCERNIBLE. SITE APPEARS INACTIVE, NO WEAPONS OBSERVED. AREA IS SERVED BY TRAILS AND THE BEACH.

25X1D


**MAP REFERENCES:** AMS SERIES L7014, SHEET 6148-II, 1ST ED, 1965 (U)



D-23

*S 426331*

PHONG THAI DOAI COASTAL DEFENSE ARTILLERY SITE  
WG852610 19-32-36N 105-48-12E  
UTM COORDINATES GEOGRAPHIC COORDINATES



CONFIDENTIAL

NPIC/P-304/66  
25X1C

Sφ26338

BE NUMBER	WG851515	19-27-24N 105-48-54E
	UTM COORDINATES	GEOGRAPHIC COORDINATES

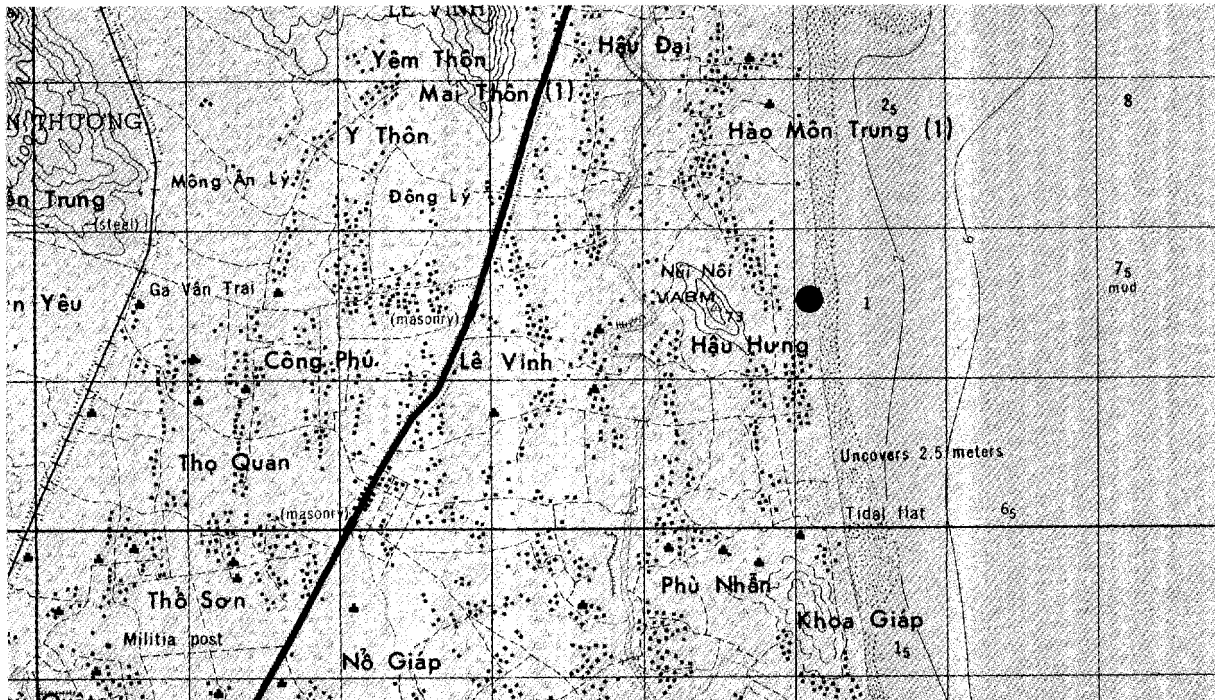
**NAME:** HAU HUNG COASTAL DEFENSE ARTILLERY SITE

**LOCATION:** 0.3 NM NORTH OF HAU HUNG

**DESCRIPTION:** SITE CONSISTS OF 4 CIRCULAR REVETMENTS AT THE EDGE OF THE BRUSH LINE, JUST ABOVE SEA LEVEL. NO PERSONNEL/AMMUNITION BUNKERS ARE DISCERNIBLE. SITE APPEARS INACTIVE, NO WEAPONS OBSERVED. AREA IS SERVED BY TRAILS AND THE BEACH.

25X1D

**MAP REFERENCES:** AMS SERIES L7014, SHEET 6147-I, 1ST ED, 1965 (U)




D-25

CONFIDENTIAL

25X1C

WG851515  
UTM COORDINATES

HAU HUNG COASTAL DEFENSE ARTILLERY SITE  
19-27-24N 105-48-54E  
GEOGRAPHIC COORDINATES



CONFIDENTIAL

**BE NUMBER**                      **UTM COORDINATES**                      **GEOGRAPHIC COORDINATES**  
WG853499                      19-26-30N 105-48-42E

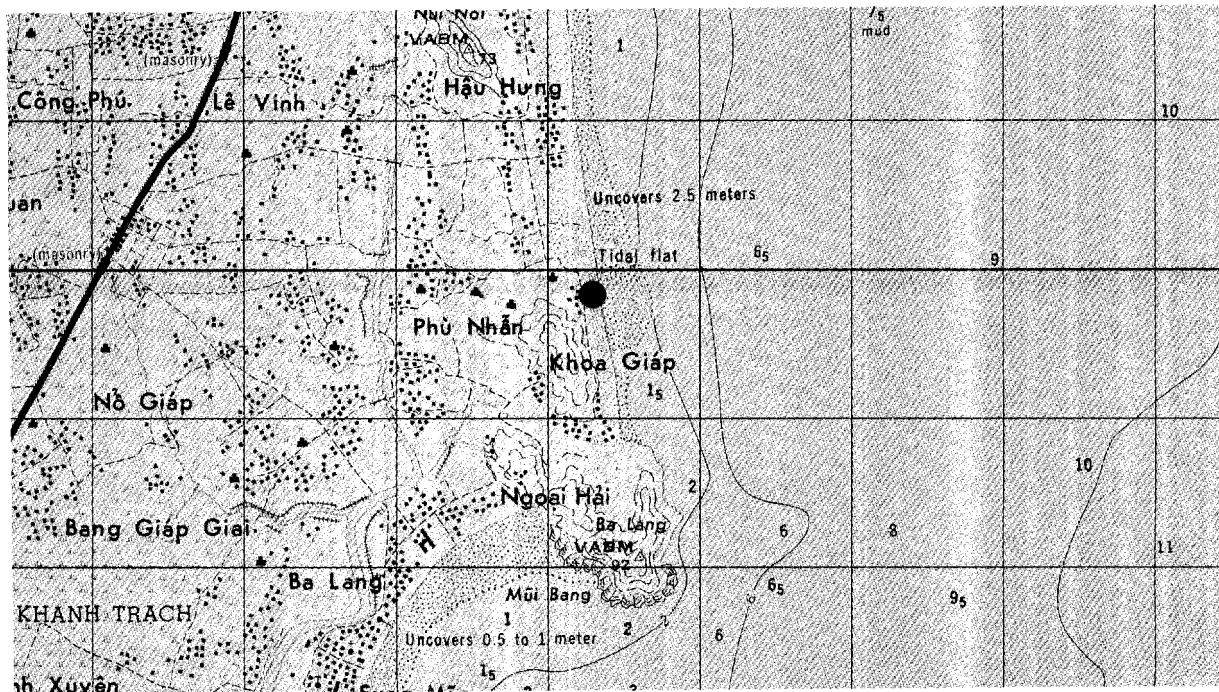
**NAME:** PHU NHAN COASTAL DEFENSE ARTILLERY SITE

**LOCATION:** ON NE EDGE OF PHU NHAN

**DESCRIPTION:** SITE CONSISTS OF 4 CIRCULAR REVETMENTS AT THE EDGE OF THE TREE LINE, JUST ABOVE SEA LEVEL, NO PERSONNEL/AMMUNITION BUNKERS ARE DISCERNIBLE. SITE APPEARS INACTIVE, NO WEAPONS OBSERVED. AREA IS SERVED BY A NATURAL-SURFACED ROAD.

25X1D

**MAP REFERENCES:** AMS SERIES L7014, SHEET 6147-I, 1ST ED, 1965 (U)



CONFIDENTIAL

WG853499  
UTM COORDINATES

PHU NHAN COASTAL DEFENSE ARTILLERY SITE  
19-26-30N 105-48-42E  
GEOGRAPHIC COORDINATES





---

WG835462	19-24-30N 105-47-42E	
<b>BE NUMBER</b>	<b>UTM COORDINATES</b>	<b>GEOGRAPHIC COORDINATES</b>

---

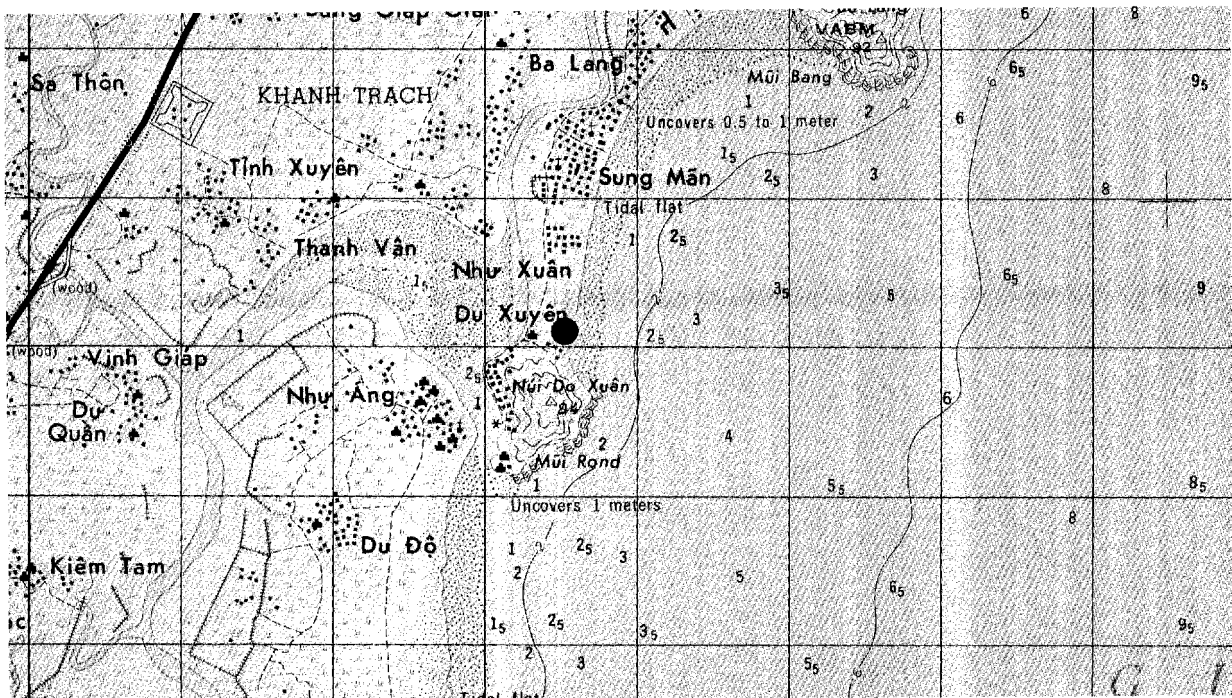
**NAME:** DU XUYEN COASTAL DEFENSE ARTILLERY SITE

**LOCATION:** 0.3 NM NE OF DU XUYEN

**DESCRIPTION:** SITE CONSISTS OF 4 SQUARE FIRING REVETMENTS AND A CENTRAL FIRE CONTROL REVETMENT BEHIND THE BRUSH LINE, JUST ABOVE SEA LEVEL. NO PERSONNEL/AMMUNITION BUNKERS ARE DISCERNIBLE. SITE APPEARS INACTIVE, NO WEAPONS OBSERVED. AREA IS SERVED BY A NATURAL-SURFACED ROAD.

25X1D

**MAP REFERENCES:** AMS SERIES L7014, SHEET 6147-I, 1ST ED, 1965 (U)



WG835462  
UTM COORDINATES

DU XUYEN COASTAL DEFENSE ARTILLERY SITE  
19-24-30N 105-47-42E  
GEOGRAPHIC COORDINATES



25X1A



WG834456  
UTM COORDINATES

19-24-15N 105-47-40E  
GEOGRAPHIC COORDINATES

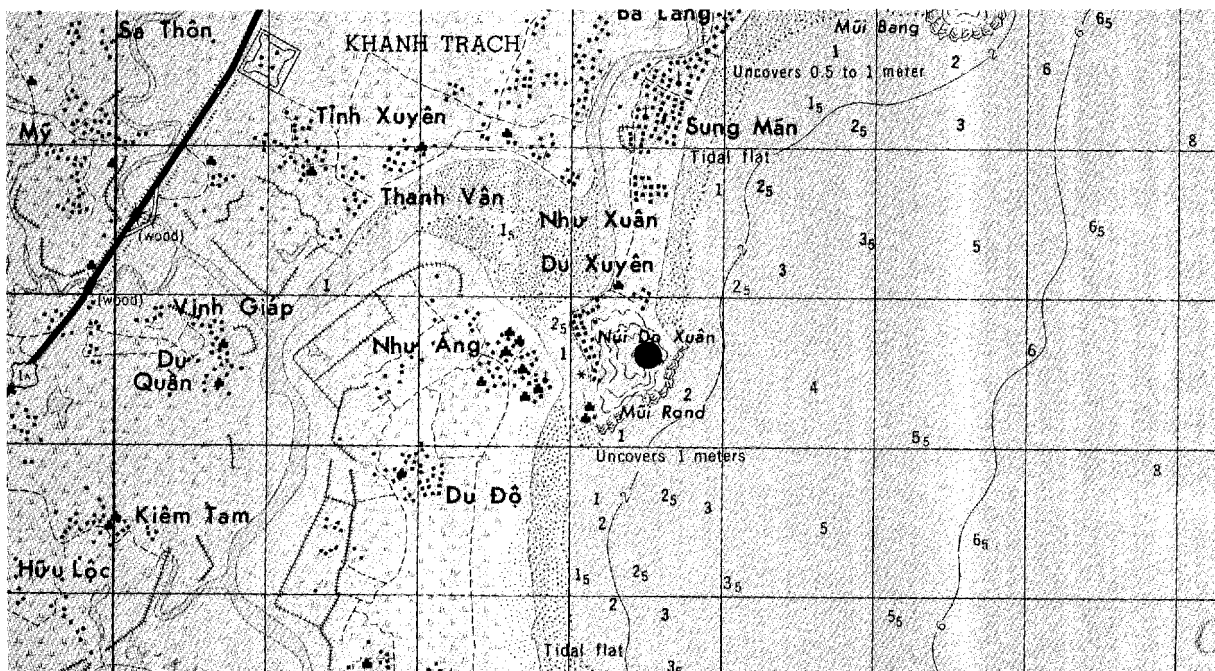
**NAME:** NHU ANG COASTAL DEFENSE ARTILLEPY SITE

**LOCATION:** 0.4 NM EAST OF NHU ANG

**DESCRIPTION:** SITE CONSISTS OF 3 CIRCULAR REVETMENTS CONNECTED BY PERSONNEL TRENCHES ON THE HILLSIDE, APPROXIMATELY 60 METERS ABOVE SEA LEVEL. NO PERSONNEL/AMMUNITION BUNKERS ARE DISCERNIBLE. SITE APPEARS INACTIVE, NO WEAPONS OBSERVED. AREA IS SERVED BY A NATURAL-SURFACED ROAD.

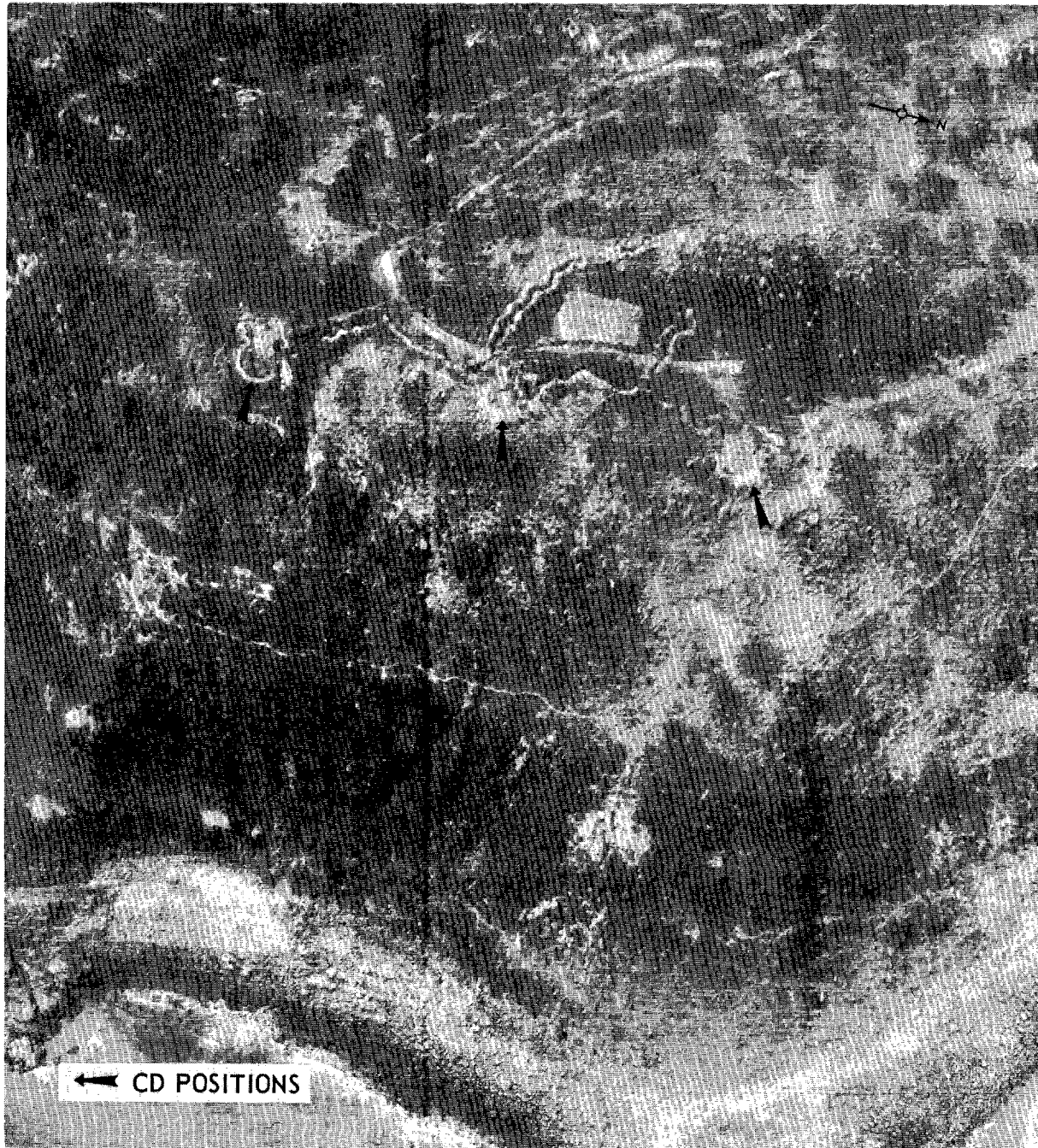
25X1D

**MAP REFERENCES:** AMS SERIES L7014, SHEET 6147-I, 1ST ED, 1965 (U)



WG834456  
UTM COORDINATES

NHU ANG COASTAL DEFENSE ARTILLERY SITE  
19-24-15N 105-47-40E  
GEOGRAPHIC COORDINATES



---

<b>BE NUMBER</b>	WG943805	19-43-12N 105-53-54E
	<b>UTM COORDINATES</b>	<b>GEOGRAPHIC COORDINATES</b>

---

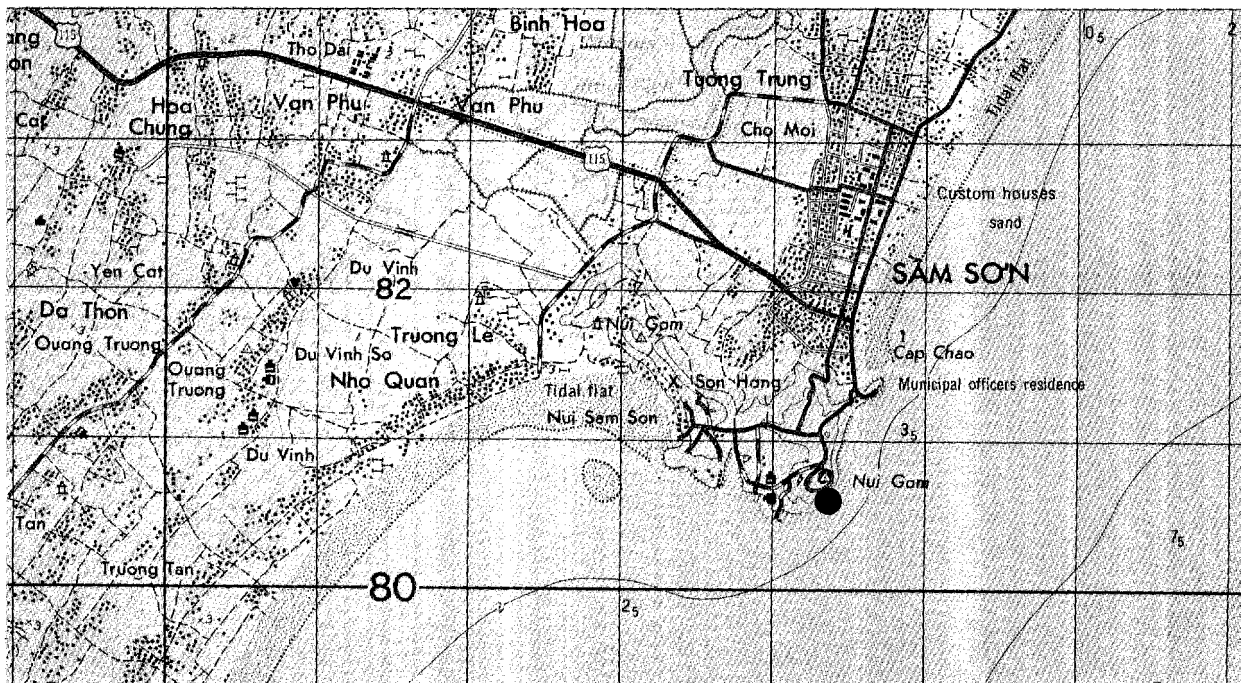
**NAME:** SAM SON COASTAL DEFENSE ARTILLERY SITE

**LOCATION:** 1.3 NM SOUTH OF SAM SON

**DESCRIPTION:** SITE CONSISTS OF 4 RECENTLY CONSTRUCTED [REDACTED] 25X1D  
IN THE HILLSIDE, 20 METERS ABOVE SEA LEVEL. AN ASSOCIATED, OCCUPIED 6-GUN  
AAA SITE IS ON TOP OF THE HILL. SITE APPEARS ACTIVE, BUT NO WEAPONS OBSERVED.  
AREA IS SERVED BY A NATURAL-SURFACED ROAD.


25X1D [REDACTED]

**MAP REFERENCES:** AMS SERIES L7014, SHEET 6148-II, 1ST ED, 1965 (U)



WG943805  
UTM COORDINATES

SAM SON COASTAL DEFENSE ARTILLERY SITE  
19-43-12N 105-53-54E  
GEOGRAPHIC COORDINATES



---

<b>BE NUMBER</b>	WG762118	19-06-00N 105-43-30E
	<b>UTM COORDINATES</b>	<b>GEOGRAPHIC COORDINATES</b>

---

**NAME:** PHU DUC COASTAL DEFENSE ARTILLERY SITE

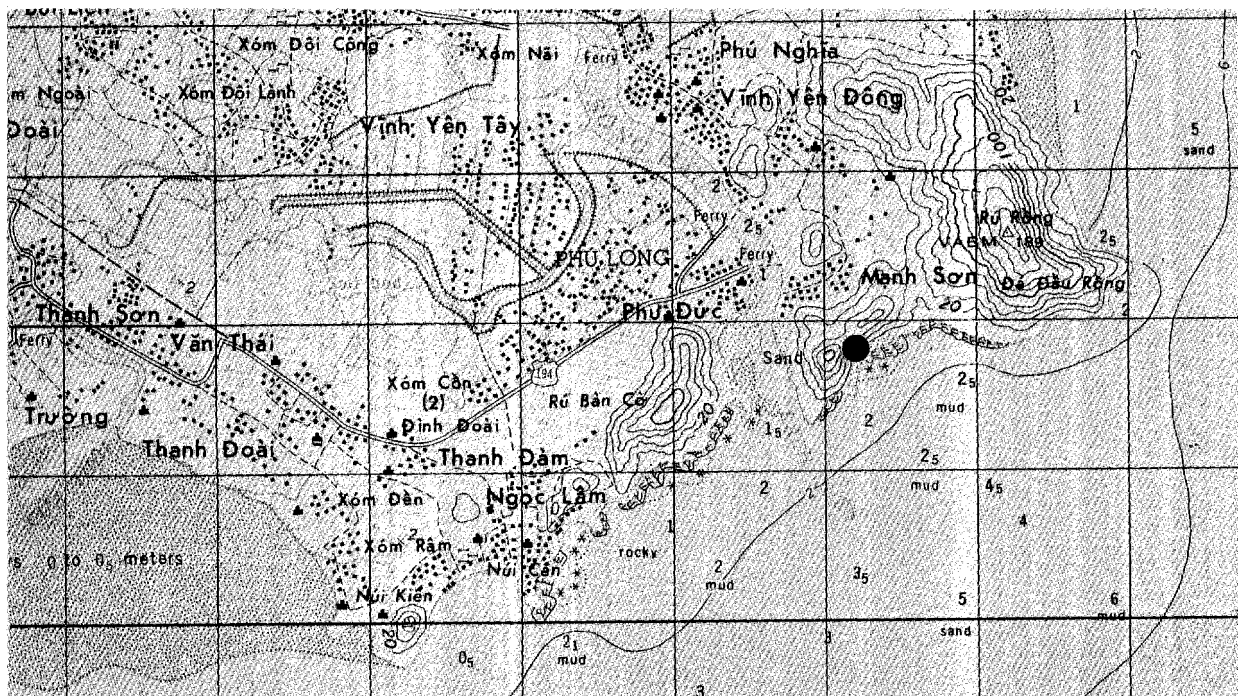
**LOCATION:** 0.4 NM SE OF PHU DUC  
25X1D

**DESCRIPTION:** SITE CONSISTS OF [REDACTED] AND 5 MAT-COVERED AREAS OF ACTIVITY, APPROXIMATELY 60 METERS ABOVE SEA LEVEL. AREA IS SERVED BY A TRAIL.

25X1D



**MAP REFERENCES:** AMS SERIES L7014, SHEET 6147-III, 1ST ED, 1965 (U)



WG762118  
UTM COORDINATES

PHU DUC COASTAL DEFENSE ARTILLERY SITE  
19-06-00N 105-43-30E  
GEOGRAPHIC COORDINATES





---

	WG816287	19-15-06N 105-46-36E
<b>BE NUMBER</b>	<b>UTM COORDINATES</b>	<b>GEOGRAPHIC COORDINATES</b>

---

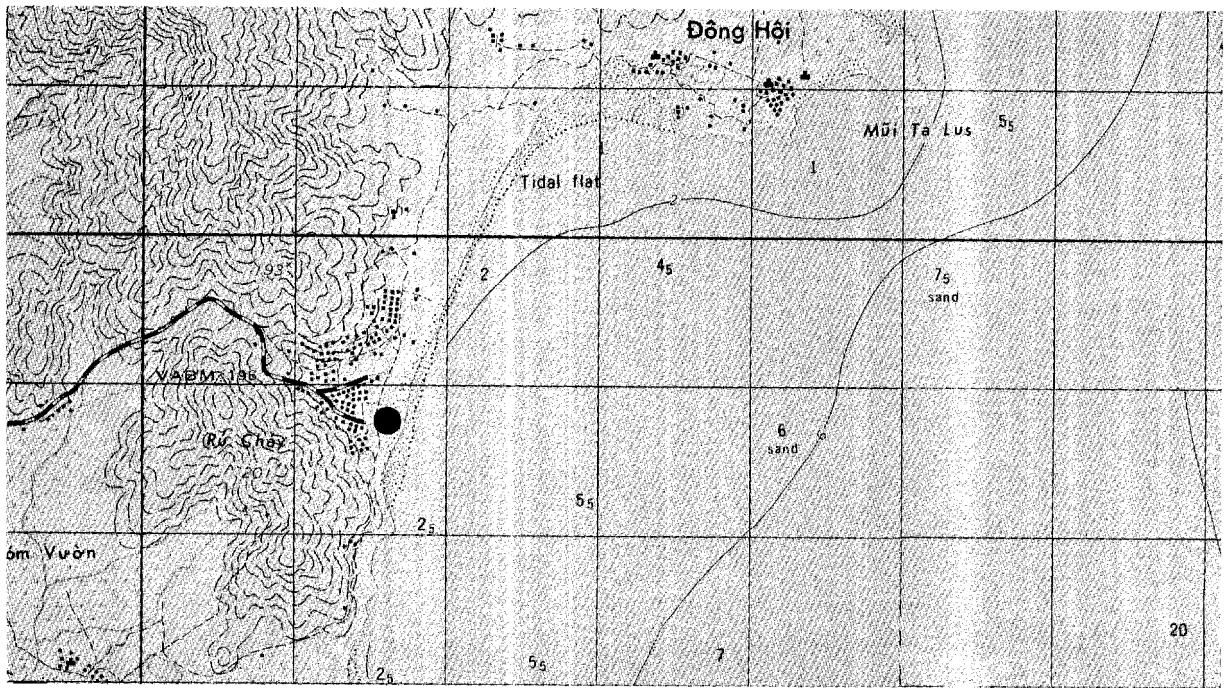
**NAME:** RU CHAY COASTAL DEFENSE ARTILLERY SITE

**LOCATION:** 0.1 NM EAST OF RU CHAY

**DESCRIPTION:** SITE CONSISTS OF 6 CIRCULAR REVETMENTS AND AN INTERCONNECTING TRENCH SYSTEM BEHIND THE TREE LINE, JUST ABOVE SEA LEVEL. SITE APPEARS INACTIVE, NO WEAPONS OBSERVED. AREA IS SERVED BY BEACH TRAILS.

25X1D  
[REDACTED]

**MAP REFERENCES:** AMS SERIES L7014, SHEET 6147-I, 1ST ED, 1965 (U)




D-37

**CONFIDENTIAL**

NR16/P-704/66

WG816287  
UTM COORDINATES

RU CHAY COASTAL DEFENSE ARTILLERY SITE  
19-15-06N 105-46-36E  
GEOGRAPHIC COORDINATES



**CONFIDENTIAL**

---

BE NUMBER	WG655016	19-00-27N 105-37-27E
	UTM COORDINATES	GEOGRAPHIC COORDINATES

---

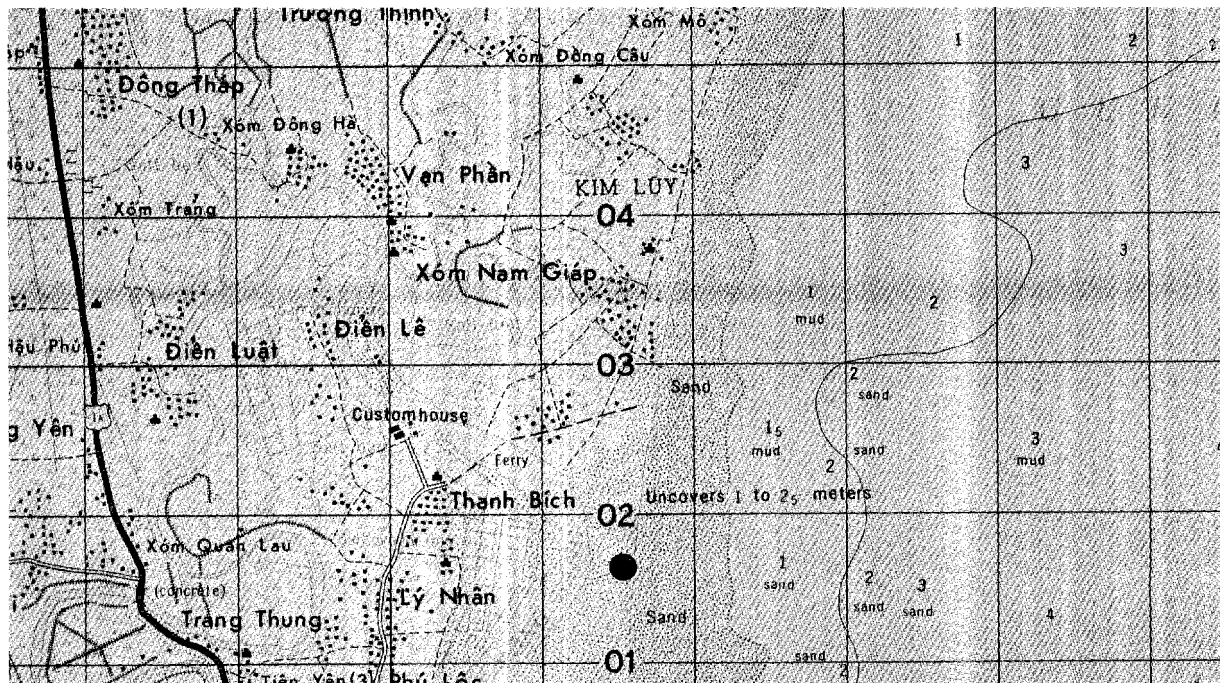
**NAME:** THANH BICH COASTAL DEFENSE ARTILLERY SITE (1)

**LOCATION:** 0.7 NM ESE OF THANH BICH

**DESCRIPTION:** SITE CONSISTS OF 3 CIRCULAR REVETMENTS AT THE EDGE OF THE TREE LINE, JUST ABOVE SEA LEVEL. SITE APPEARS INACTIVE, NO WEAPONS OBSERVED. AREA IS SERVED BY BEACH TRAILS.

25X1D  
[REDACTED]

**MAP REFERENCES:** AMS SERIES L7014, SHEET 6147-III, 1ST ED, 1965 (U)



D-39

WG655016  
UTM COORDINATES

THANH BICH COASTAL DEFENSE ARTILLERY SITE (1)  
19-00-27N 105-37-27E  
GEOGRAPHIC COORDINATES



CONFIDENTIAL

NPIC/R-304/66

25X1C

BE NUMBER

WG656023  
UTM COORDINATES

19-00-48N 105-37-30E  
GEOGRAPHIC COORDINATES

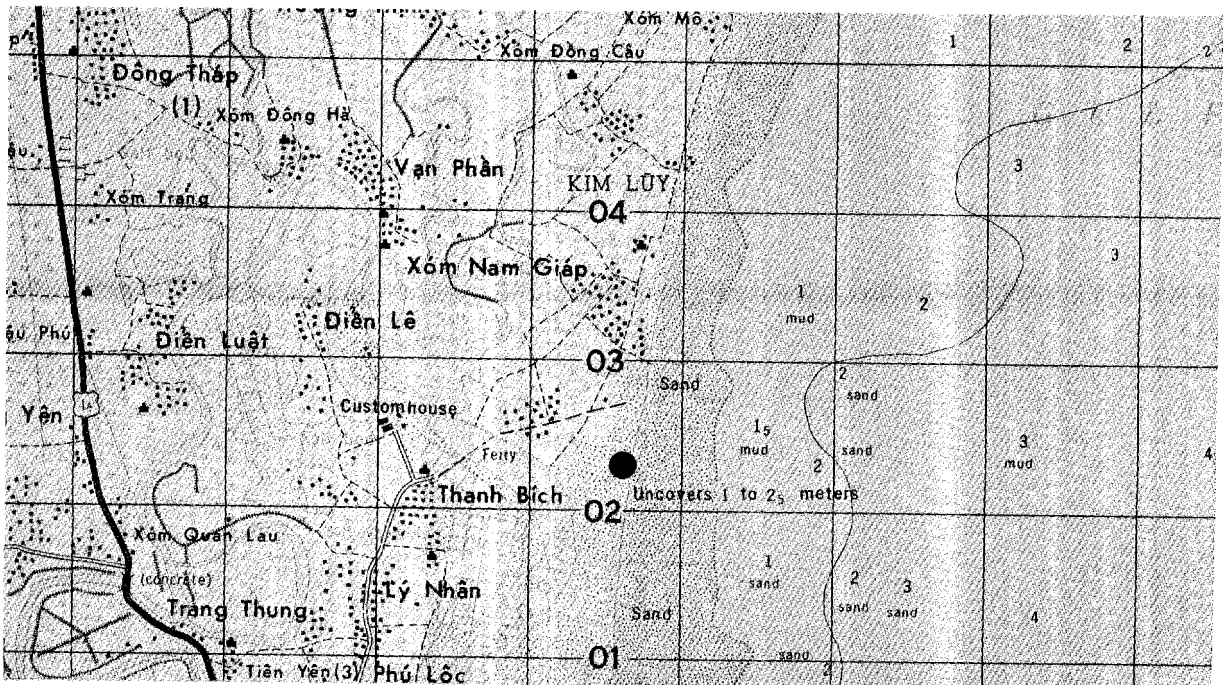
NAME: THANH BICH COASTAL DEFENSE ARTILLERY SITE (2)

LOCATION: 0.8 NM ENE OF THANH BICH

DESCRIPTION: SITE CONSISTS OF 4 CIRCULAR REVETMENTS AT THE EDGE OF THE TREE LINE, JUST ABOVE SEA LEVEL. SITE APPEARS INACTIVE, NO WEAPONS OBSERVED. AREA IS SERVED BY BEACH TRAILS.

25X1D

MAP REFERENCES: AMS SERIES L7014, SHEET 6147-III, 1ST ED, 1965 (U)




D-41

CONFIDENTIAL

25X1C

WG656023  
UTM COORDINATES

THANH BICH COASTAL DEFENSE ARTILLERY SITE (2)  
19-00-48N 105-37-30E  
GEOGRAPHIC COORDINATES



SECTION E  
NE 48-7

E

**TABLE OF CONTENTS SECTION E**  
**JOG(G) NE 48-7**

<u>Map Key</u>	<u>Installation Name</u>	<u>Page</u>
1.	Ky Du Coastal Defense Artillery Site	E-1
2.	Xom Con Coastal Defense Artillery Site	E-3
3.	Chi Giang Coastal Defense Artillery Site	E-5
4.	Yen Dinh Coastal Defense Artillery Site	E-7
5.	Ha Lieu Coastal Defense Artillery Site	E-9
6.	Trung Dong Coastal Defense Artillery Site	E-11
7.	La Van Coastal Defense Artillery Site	E-13
8.	Yen Luong Coastal Defense Artillery Site (1)	E-15
9.	Phu Dong Coastal Defense Artillery Site	E-17
10.	Tho Phac Coastal Defense Artillery Site	E-19
11.	Nhon Hoa Coastal Defense Artillery Site	E-21
12.	Than Dau Coastal Defense Artillery Site (1)	E-23
13.	Than Dau Coastal Defense Artillery Site (2)	E-25
14.	Trung Nghia Coastal Defense Artillery Site	E-27
15.	Nhu Son Coastal Defense Artillery Site (1)	E-29
16.	Nhu Son Coastal Defense Artillery Site (2)	E-31
17.	Trung Bam Coastal Defense Artillery Site (1)	E-33
18.	Trung Bam Coastal Defense Artillery Site (2)	E-35
19.	Quyét Thuy Coastal Defense Artillery Site (1)	E-37
20.	Quyét Thuy Coastal Defense Artillery Site (2)	E-39
21.	Quyét Thuy Coastal Defense Artillery Site (3)	E-41
22.	Quyét Thuy Coastal Defense Artillery Site (4)	E-43
23.	Dan Tran Coastal Defense Artillery Site (1)	E-45
24.	Dan Tran Coastal Defense Artillery Site (2)	E-47
25.	Hai Khau Coastal Defense Artillery Site	E-49
26.	Yen Diem Coastal Defense Artillery Site	E-51
27.	Nhuong Ban Coastal Defense Artillery Site (1)	E-53
28.	Nhuong Ban Coastal Defense Artillery Site (2)	E-55
29.	Hoi Yen Trung Coastal Defense Artillery Site	E-57
30.	Trung Bam Coastal Defense Artillery Site (3)	E-59
31.	Chi Giang Coastal Defense Artillery Site	E-61
32.	Xom Trai Coastal Defense Artillery Site	E-63
33.	Cuong Gian Coastal Defense Artillery Site	E-65
34.	Thien Linh Coastal Defense Artillery Site (1)	E-67
35.	Thien Linh Coastal Defense Artillery Site (2)	E-69
36.	Dong Hoi Coastal Defense Artillery Site	E-71
37.	Trao Nha Coastal Defense Artillery Site	E-73



TABLE OF CONTENTS SECTION E (Continued)

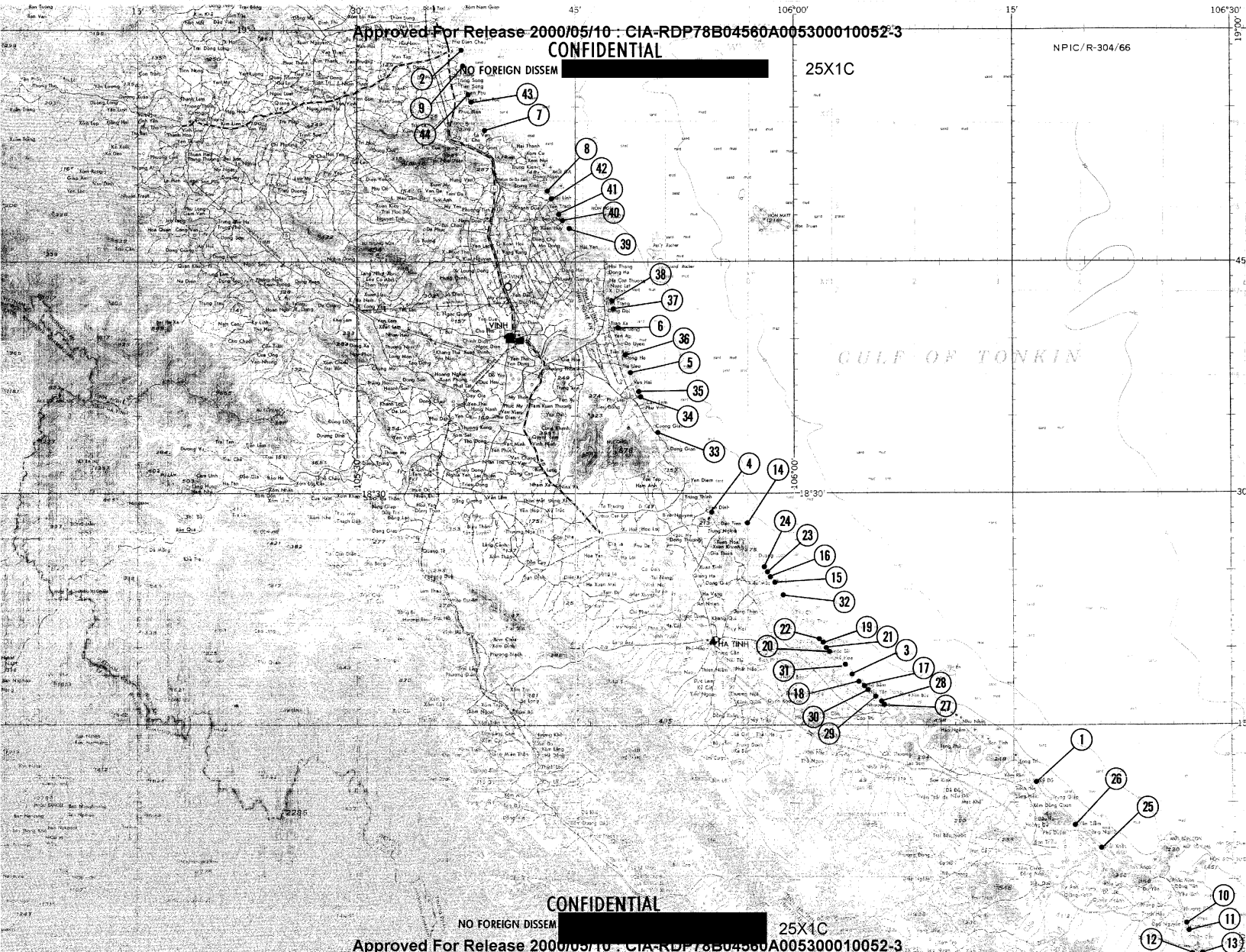
<u>Map Key</u>	<u>Installation Name</u>	<u>Page</u>
38.	Ha Phac Coastal Defense Artillery Site	E-75
39.	G. My Yen Coastal Defense Artillery Site	E-77
40.	G. Vinh Yen Coastal Defense Artillery Site	E-79
41.	Yen Trach Coastal Defense Artillery Site	E-81
42.	Yen Luong Coastal Defense Artillery Site (2)	E-83
43.	Tien Song Coastal Defense Artillery Site (1)	E-85
44.	Tien Song Coastal Defense Artillery Site (2)	E-87

Approved For Release 2000/05/10 : CIA-RDP78B04560A005300010052-3  
CONFIDENTIAL

NO FOREIGN DISSEM

25X1C

NPIC/R-304/66



CONFIDENTIAL

NO FOREIGN DISSEM

25X1C

Approved For Release 2000/05/10 : CIA-RDP78B04560A005300010052-3

10  
11  
12  
13

**CONFIDENTIAL**

NPIC/R-304/66

NO FOREIGN DISSEM [REDACTED]

25X1C

BE NUMBER	XF351113 UTM COORDINATES	18-11-18N 106-16-42E GEOGRAPHIC COORDINATES
-----------	-----------------------------	--

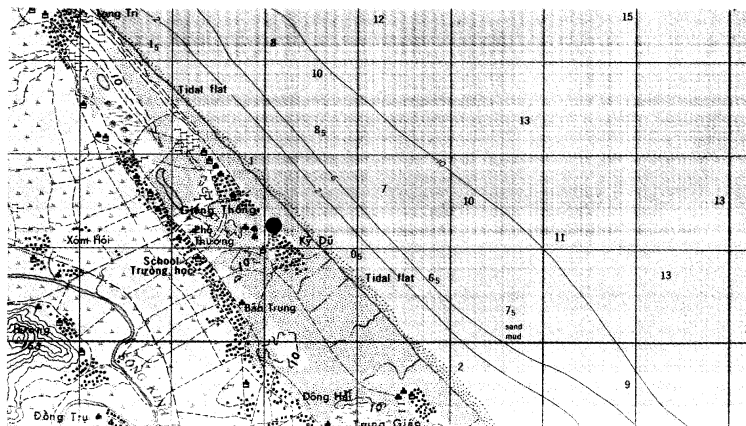
**NAME:** KY DU COASTAL DEFENSE ARTILLERY SITE

**LOCATION:** 0.1 NM NORTH OF KY DU

**DESCRIPTION:** SITE CONSISTS OF 3 CIRCULAR REVETMENTS AT THE EDGE OF THE TREE LINE, JUST ABOVE SEA LEVEL. SITE APPEARS INACTIVE, NO WEAPONS OBSERVED. AREA IS SERVED BY TRAILS.

25X1D

**MAP REFERENCES:** AMS SERIES L7014, SHEET 6245-II, 1ST ED, 1965 (U)



E-1  
**CONFIDENTIAL**

25X1C

XF351113  
UTM COORDINATES

KY DU COASTAL DEFENSE ARTILLERY SITE  
18-11-18N 106-16-42E  
GEOGRAPHIC COORDINATES



~~CONFIDENTIAL~~

BE NUMBER

WF654984  
UTM COORDINATES

18-58-42N 105-37-18E  
GEOGRAPHIC COORDINATES

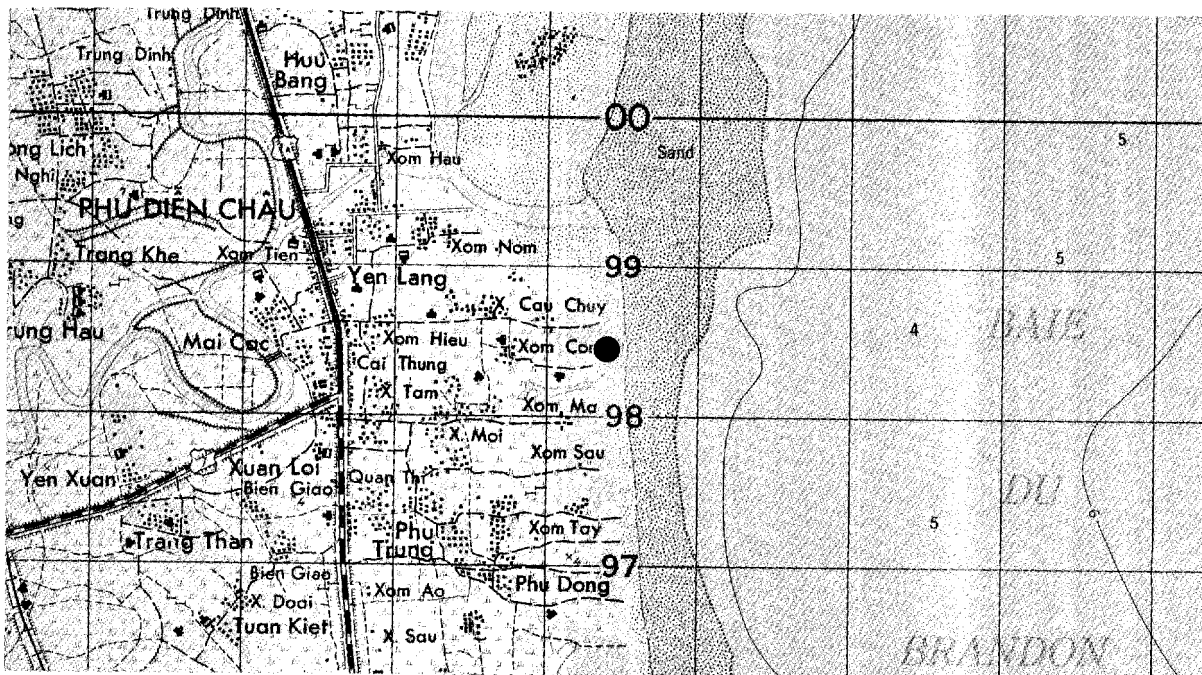
NAME: XOM CON COASTAL DEFENSE ARTILLERY SITE

LOCATION: 0.2 NM EAST OF XOM CON

DESCRIPTION: SITE CONSISTS OF 4 CIRCULAR REVETMENTS IN FRONT OF THE TREE LINE, JUST ABOVE SEA LEVEL. SITE APPEARS INACTIVE, NO WEAPONS OBSERVED. AREA IS SERVED BY A NATURAL-SURFACED ROAD.

25X1D [REDACTED]

MAP REFERENCES: AMS SERIES L7014, SHEET 6146-IV, 1ST ED, 1965 (U)



E-3

~~CONFIDENTIAL~~

WF654984  
UTM COORDINATES

XOM CON COASTAL DEFENSE ARTILLERY SITE  
18-58-42N 105-37-18E  
GEOGRAPHIC COORDINATES



---

<b>BE NUMBER</b>	<b>UTM COORDINATES</b>	<b>GEOGRAPHIC COORDINATES</b>
	XF121248	18-18-36N 106-03-36E

---

**NAME:** CHI GIANG COASTAL DEFENSE ARTILLERY SITE

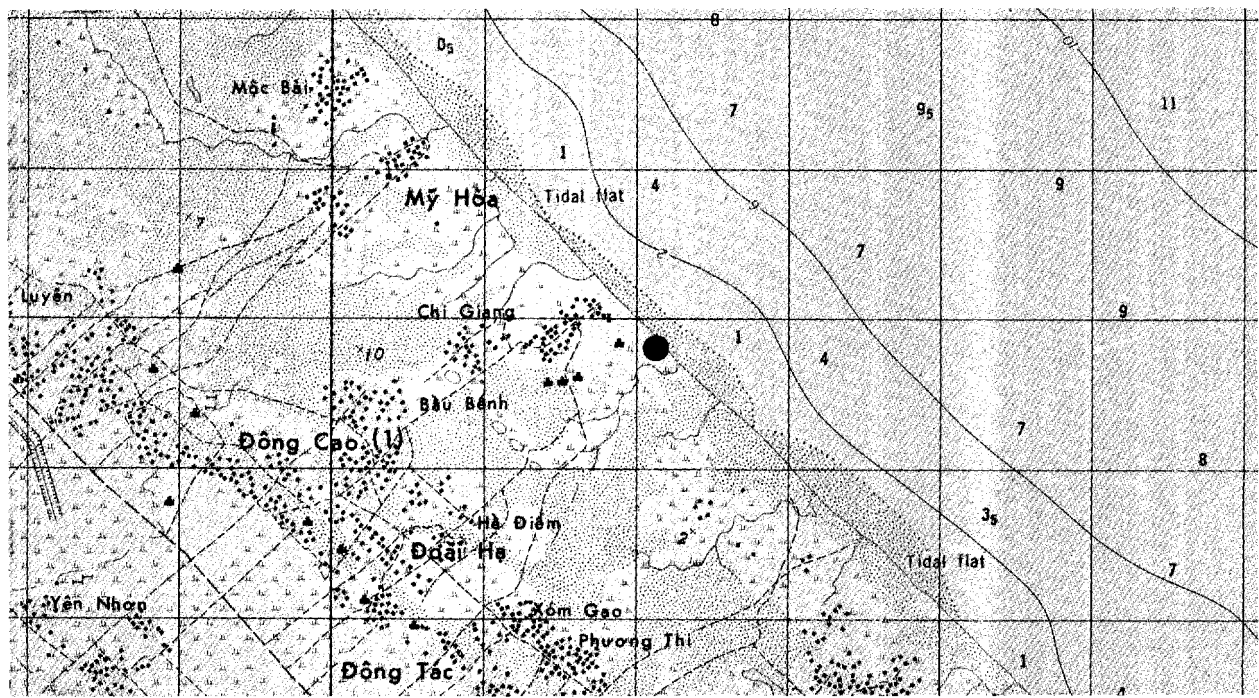
**LOCATION:** 0.2 NM EAST OF CHI GIANG

**DESCRIPTION:** SITE CONSISTS OF 2 CIRCULAR REVETMENTS AT THE EDGE OF THE TREE LINE, JUST ABOVE SEA LEVEL. SITE APPEARS INACTIVE, NO WEAPONS OBSERVED. AREA IS SERVED BY TRAILS.

25X1D

[REDACTED]


**MAP REFERENCES:** AMS SERIES L7014, SHEET 6245-IV, 1ST ED, 1965 (U)



XF121248  
UTM COORDINATES

CHI GIANG COASTAL DEFENSE ARTILLERY SITE

18-18-36N 106-03-36E  
GEOGRAPHIC COORDINATES





---

BE NUMBER	WF956433	18-28-42N 105-54-18E
	UTM COORDINATES	GEOGRAPHIC COORDINATES

---

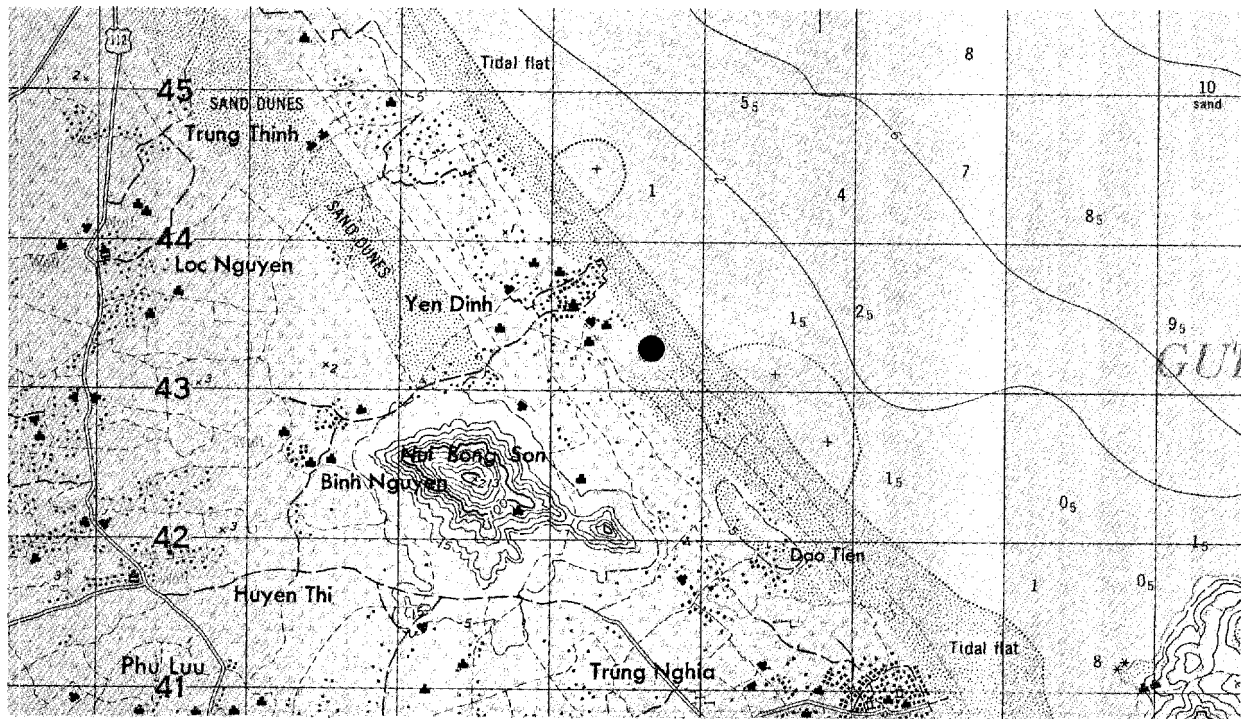
**NAME:** YEN DINH COASTAL DEFENSE ARTILLERY SITE

**LOCATION:** 0.2 NM SE OF YEN DINH

**DESCRIPTION:** SITE CONSISTS OF 4 CIRCULAR REVETMENTS AT THE EDGE OF THE TREE LINE, JUST ABOVE SEA LEVEL. SITE APPEARS INACTIVE, NO WEAPONS OBSERVED. AREA IS SERVED BY TRAILS.

25X1D

**MAP REFERENCES:** AMS SERIES L7014, SHEET 6145-I, 1ST ED, 1965 (U)



WF956433  
UTM COORDINATES

YEN DINH COASTAL DEFENSE ARTILLERY SITE  
18-28-42N 105-54-18E  
GEOGRAPHIC COORDINATES



~~CONFIDENTIAL~~

NRIC/R 704/66

**BE NUMBER**

WF858601  
**UTM COORDINATES**

18-37-54N 105-48-54E  
**GEOGRAPHIC COORDINATES**

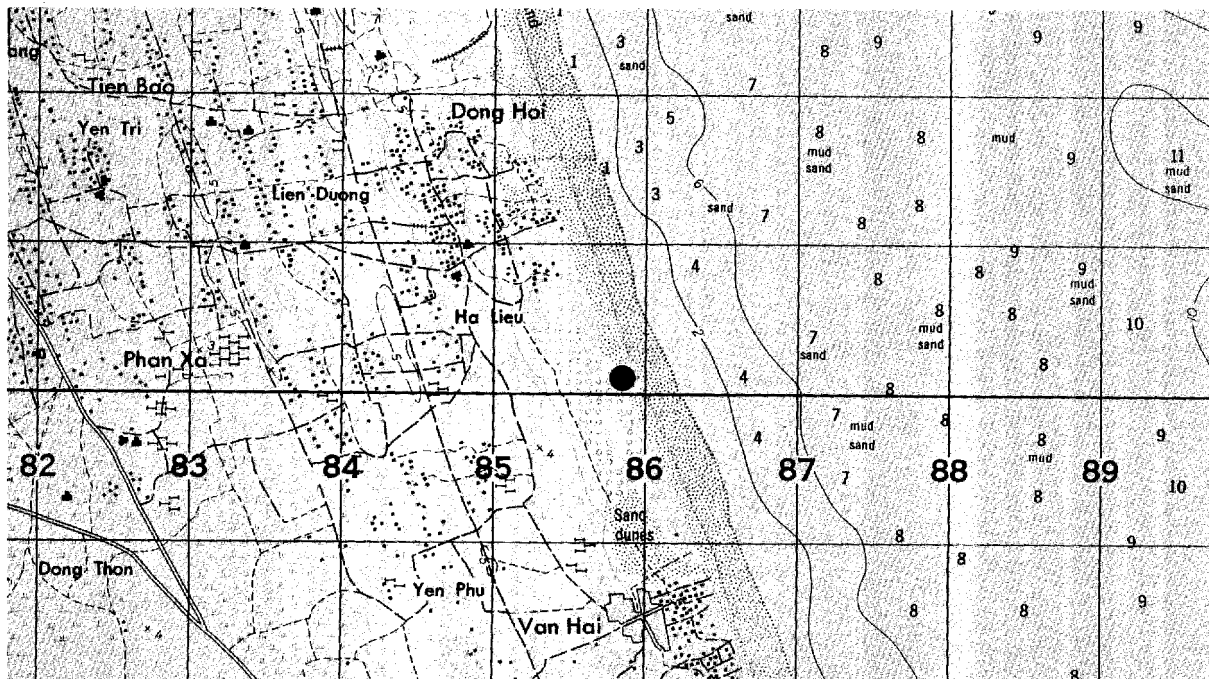
**NAME:** HA LIEU COASTAL DEFENSE ARTILLERY SITE

**LOCATION:** 0.8 NM ESE OF HA LIEU

**DESCRIPTION:** SITE CONSISTS OF 5 CIRCULAR REVETMENTS BEHIND TREE LINE, JUST ABOVE SEA LEVEL. NO PERSONNEL OR AMMUNITION BUNKERS OBSERVED. SITE APPEARS INACTIVE, NO WEAPONS OBSERVED. AREA IS SERVED BY TRAILS.

25X1D

**MAP REFERENCES:** AMS SERIES L7014, SHEET 6146-II, 1ST ED, 1965 (U)




E-9

~~CONFIDENTIAL~~

25X1C

WF858601  
UTM COORDINATES

HA LIEU COASTAL DEFENSE ARTILLERY SITE  
18-37-54N 105-48-54E  
GEOGRAPHIC COORDINATES



WF842653

18-40-42N 105-47-48E  
GEOGRAPHIC COORDINATES

BE NUMBER

UTM COORDINATES

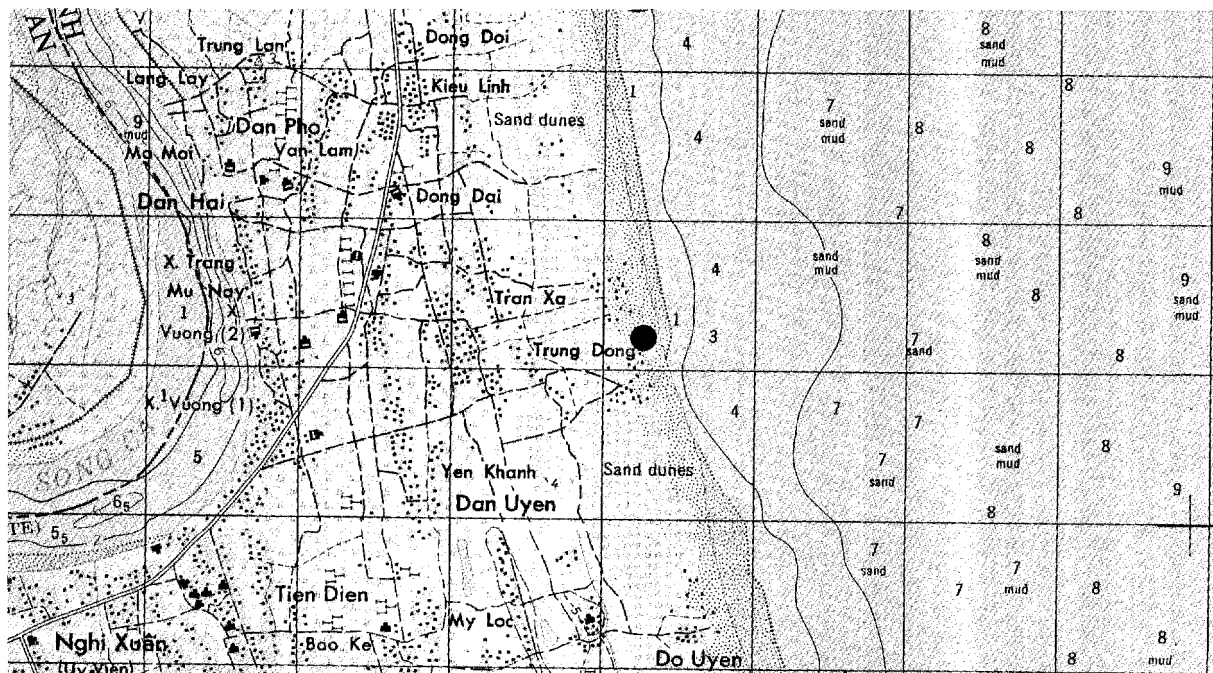
NAME: TRUNG DONG COASTAL DEFENSE ARTILLERY SITE

LOCATION: 0.3 NM EAST OF TRUNG DONG

DESCRIPTION: SITE CONSISTS OF 3 CIRCULAR REVETMENTS IN FRONT OF THE TREE LINE, JUST ABOVE SEA LEVEL. SITE APPEARS INACTIVE, NO WEAPONS, PERSONNEL OR AMMUNITION BUNKERS OBSERVED. AREA IS SERVED BY TRAILS.

25X1D [REDACTED]


MAP REFERENCES: AMS SERIES L7014, SHEET 6146-II, 1ST ED, 1965 (U)



E-11

WF842653  
UTM COORDINATES

TRUNG DONG COASTAL DEFENSE ARTILLERY SITE  
18-40-42N 105-47-48E  
GEOGRAPHIC COORDINATES



**BE NUMBER** WF680890 **UTM COORDINATES** 18-53-36N 105-38-36E **GEOGRAPHIC COORDINATES**

**NAME:** LA VAN COASTAL DEFENSE ARTILLERY SITE

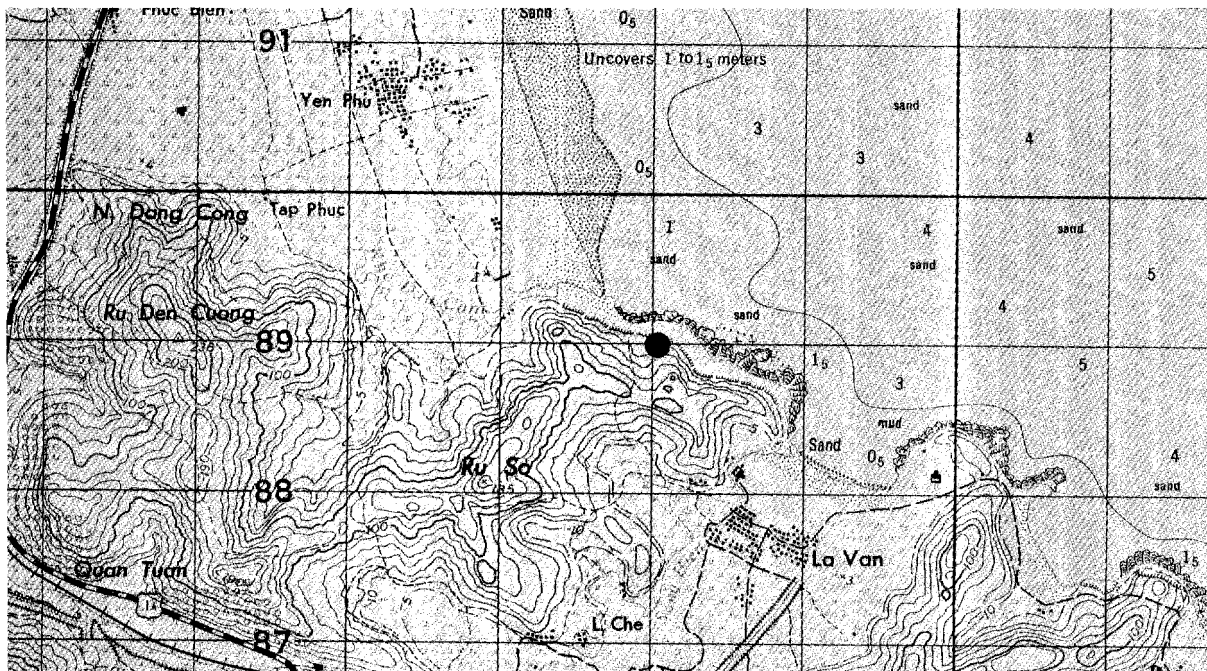
**LOCATION:** 0.1 NM NW OF LA VAN

25X1D

**DESCRIPTION:** SITE CONSISTS OF 4 CIRCULAR FIRING REVETMENTS, 3 WITH ASSOCIATED [REDACTED] JUST ABOVE SEA LEVEL. SITE APPEARS ACTIVE, BUT NO WEAPONS OBSERVED. AREA IS SERVED BY A NATURAL-SURFACED ROAD AROUND THE BASE OF THE HILL.

25X1D


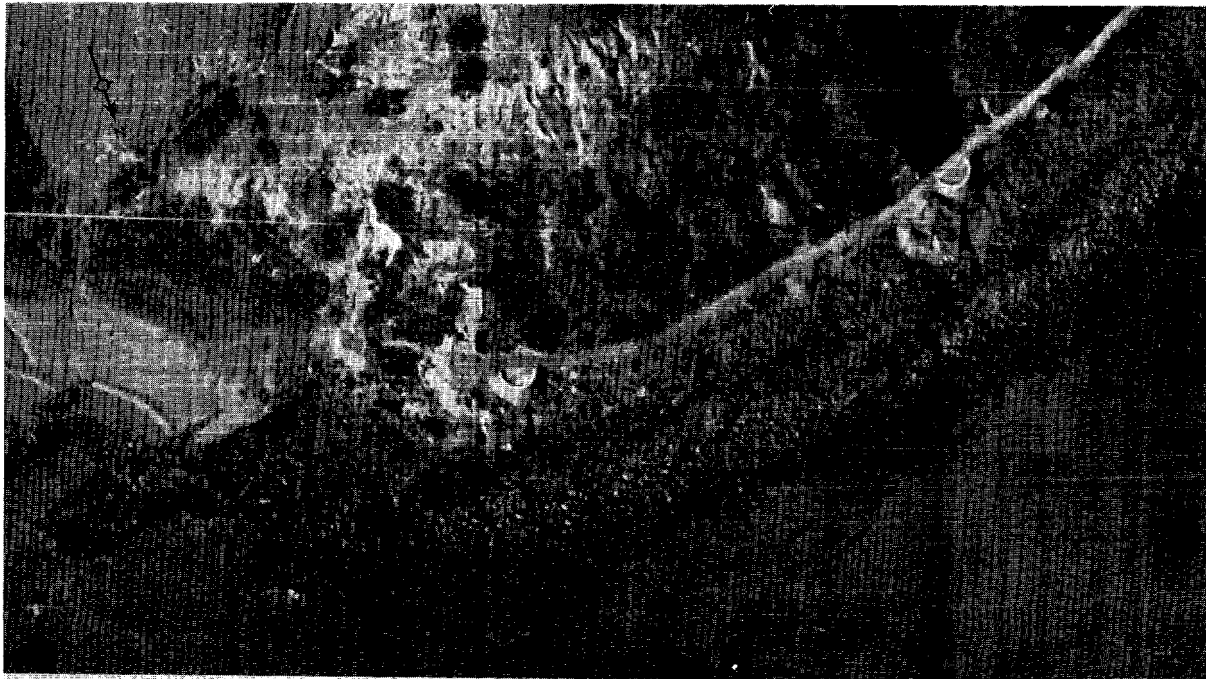
**MAP REFERENCES:** AMS SERIES 701, SHEET 6146-IV, 1ST ED, 1954



E-13

WF680890  
UTM COORDINATES

LA VAN COASTAL DEFENSE ARTILLERY SITE  
18-53-36N 105-38-36E  
GEOGRAPHIC COORDINATES



25X1D



BE NUMBER

WF756817  
UTM COORDINATES

18-49-36N 105-43-12E  
GEOGRAPHIC COORDINATES

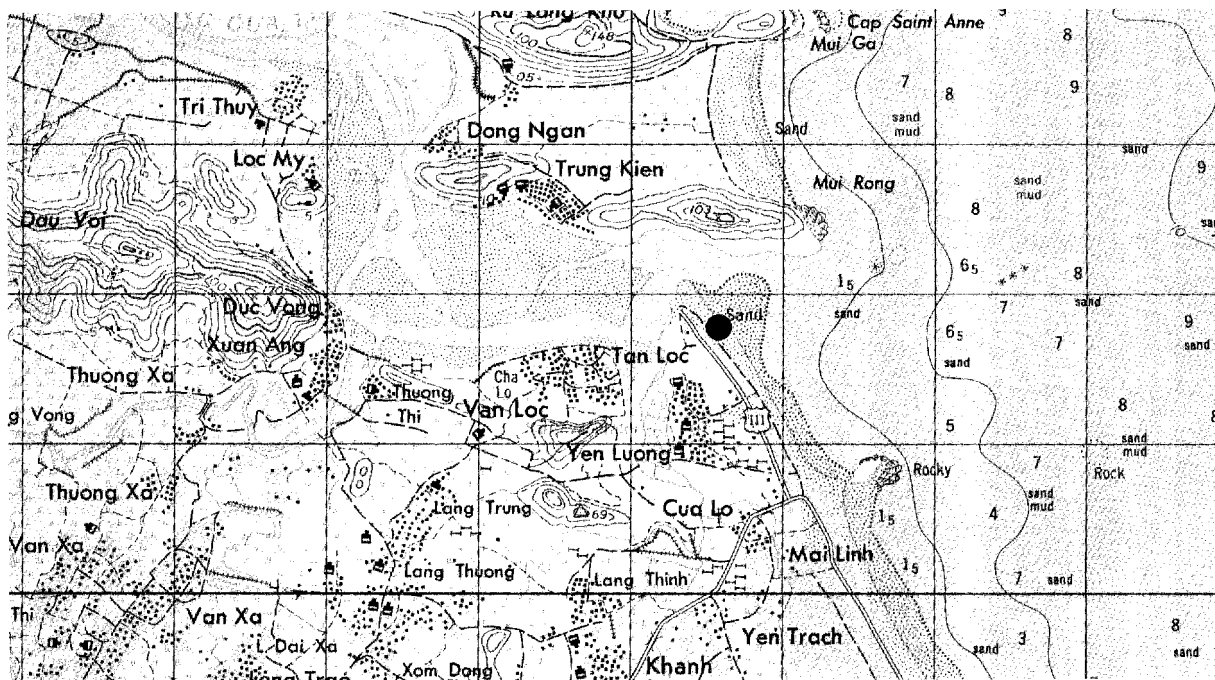
NAME: YEN LUONG COASTAL DEFENSE ARTILLERY SITE (1)

LOCATION: 0.2 NM NORTH OF YEN LUONG

DESCRIPTION: SITE CONSISTS OF 4 CIRCULAR REVETMENTS IN BRUSH AREA BEHIND BEACH, JUST ABOVE SEA LEVEL. A TRENCH SYSTEM WITH FIRING BAYS IS LOCATED FORWARD OF THE REVETMENTS. SITE APPEARS INACTIVE, NO WEAPONS, AND NO PERSONNEL/AMMUNITION BUNKERS OBSERVED. AREA IS SERVED BY TRAIL.

25X1D

MAP REFERENCES: AMS SERIES L7014, SHEET 6146-IV, 1ST ED, 1965 (U)



NO FOREIGN DISSEM

CONFIDENTIAL  
25X1C


YEN LUONG COASTAL DEFENSE ARTILLERY SITE (1)

WF756817

18-49-36N 105-43-12E

UTM COORDINATES

GEOGRAPHIC COORDINATES



NO FOREIGN DISSEM

CONFIDENTIAL  
25X1C

---

BE NUMBER	UTM COORDINATES	GEOGRAPHIC COORDINATES
-----------	-----------------	------------------------

---

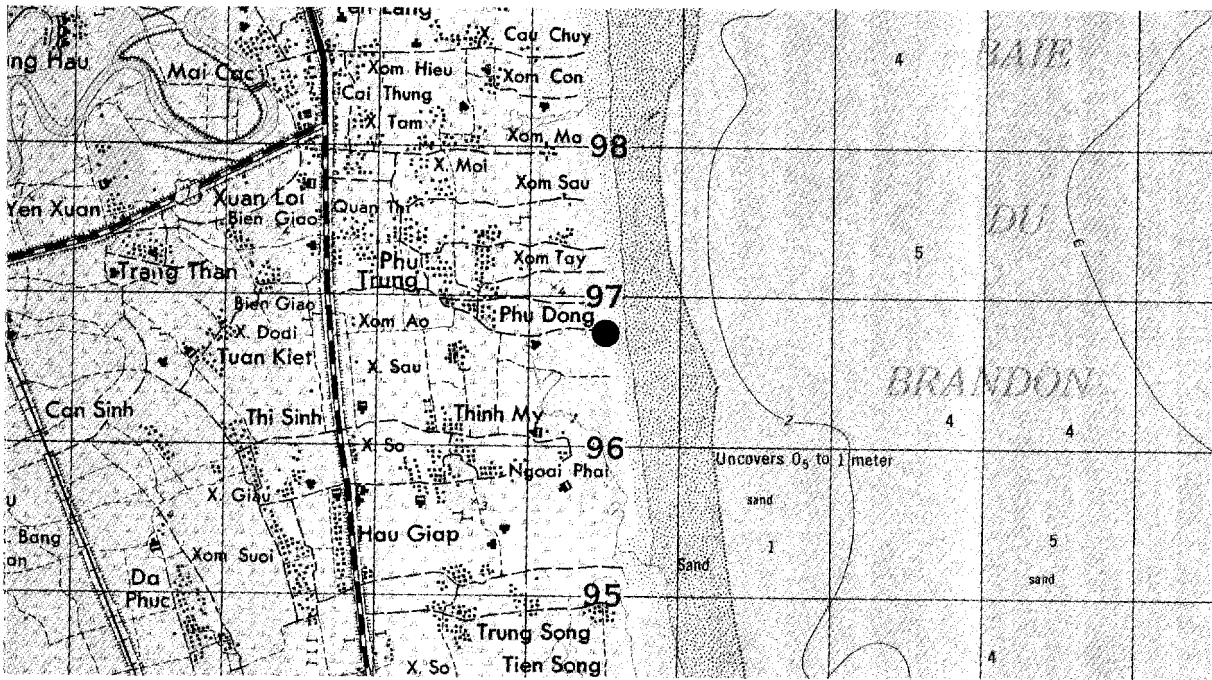
NAME: PHU DONG COASTAL DEFENSE ARTILLERY SITE

LOCATION: 0.4 NM EAST OF PHU DONG

DESCRIPTION: SITE CONSISTS OF 4 CIRCULAR REVETMENTS AND A TRENCH SYSTEM IN FRONT OF THE TREE LINE, JUST ABOVE SEA LEVEL. SITE APPEARS INACTIVE, NO WEAPONS OBSERVED. AREA IS SERVED BY BEACH TRAILS.

25X1D

MAP REFERENCES: AMS SERIES L7014, SHEET 6146-IV, 1ST ED, 1965 (U)



WF655967  
UTM COORDINATES

PHU DONG COASTAL DEFENSE ARTILLERY SITE  
18-57-48N 105-37-26E  
GEOGRAPHIC COORDINATES



CONFIDENTIAL

NPIC/P-704/66

BE NUMBER

XE533947  
UTM COORDINATES

18-02-06N 106-26-54E  
GEOGRAPHIC COORDINATES

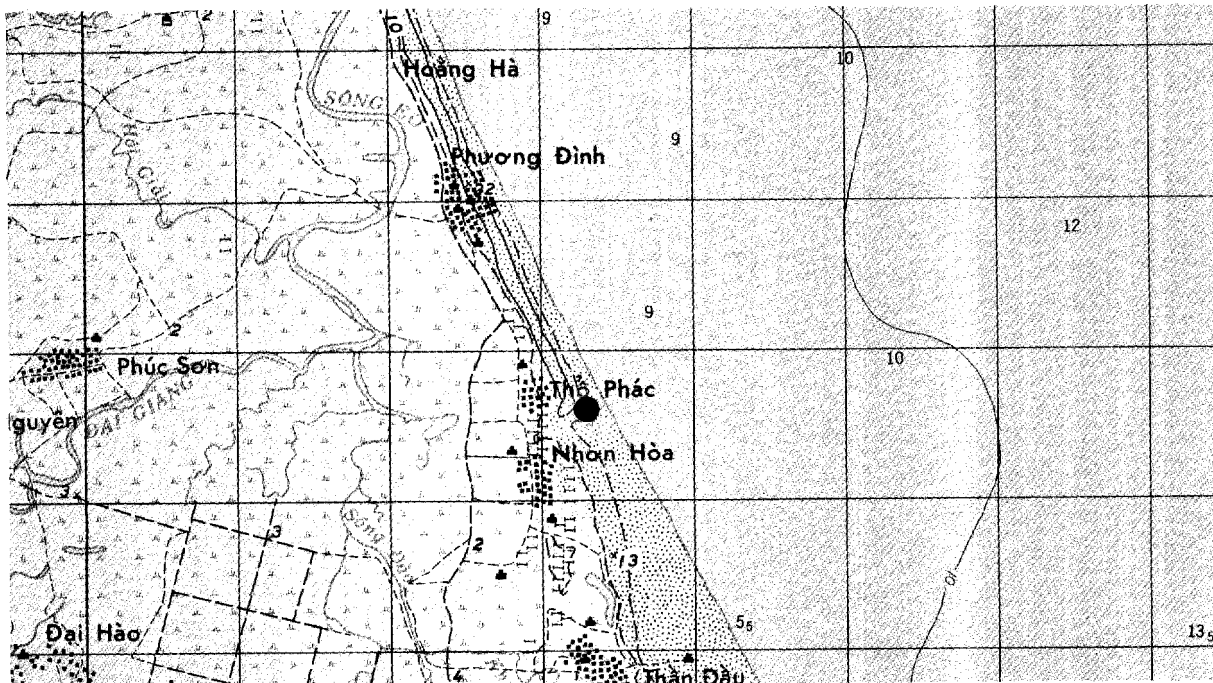
NAME: THO PHAC COASTAL DEFENSE ARTILLERY SITE

LOCATION: 0.2 NM EAST OF THO PHAC

DESCRIPTION: SITE CONSISTS OF 2 CIRCULAR REVETMENTS, 1 OF WHICH CONTAINS A 100 MM FA PIECE, LOCATED BEHIND THE TREE LINE, JUST ABOVE SEA LEVEL. PERSONNEL BUNKERS ARE LOCATED AT THE REAR AND AMMUNITION BUNKERS ARE ADJACENT TO THE REVETMENTS. SITE IS ACTIVE, PERSONNEL ARE VISIBLE AT THE NORTHERN PERSONNEL BUNKER, AND A TRENCH SYSTEM CONNECTS ALL FACILITIES. AREA IS SERVED BY TRAILS.

25X1D  
[REDACTED]

MAP REFERENCES: AMS SERIES L7014, SHEET 6245-II, 1ST ED, 1965 (U)

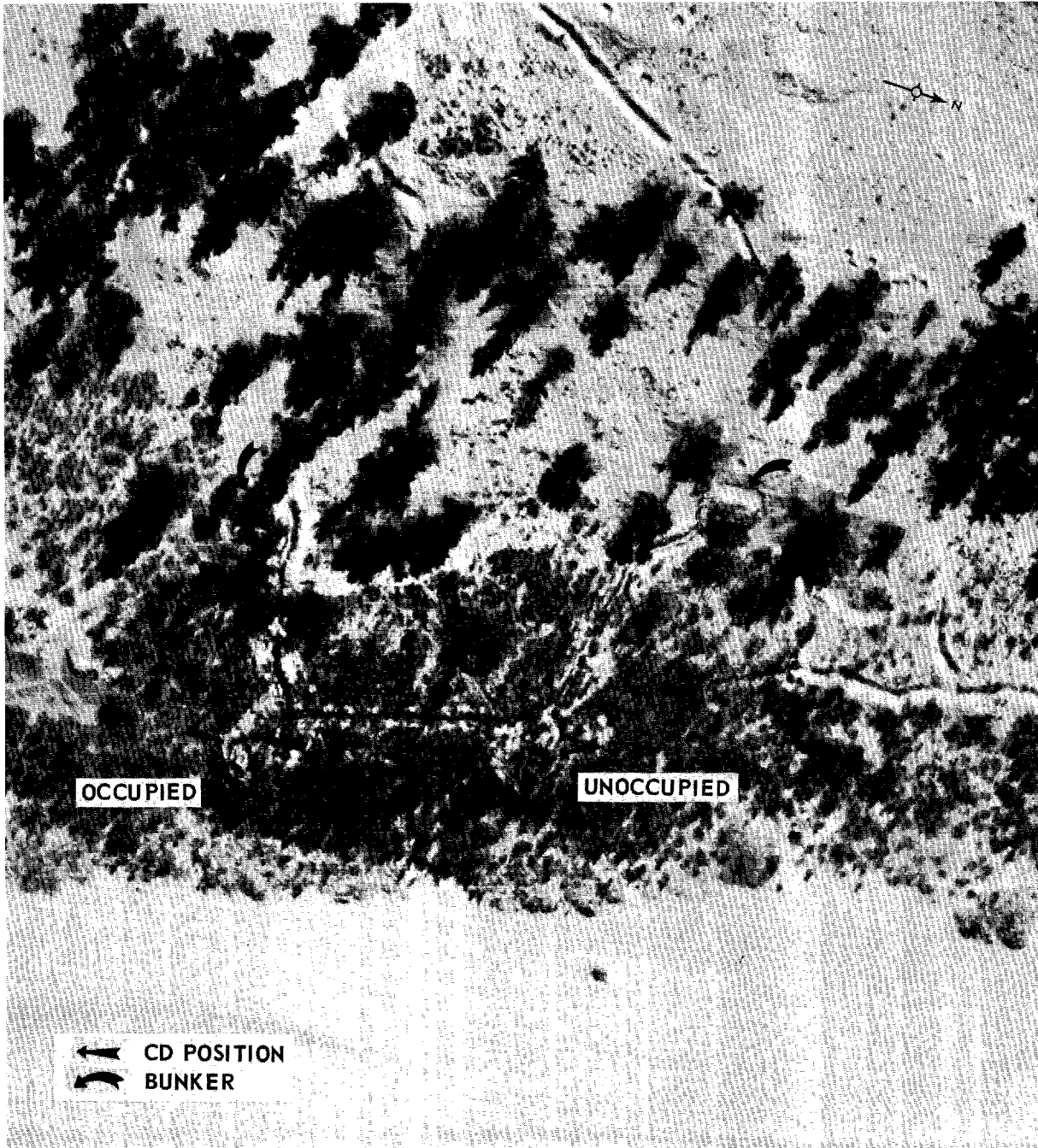


E-19

CONFIDENTIAL

XE533947  
UTM COORDINATES

THO PHAC COASTAL DEFENSE ARTILLERY SITE  
18-02-06N 106-26-54E  
GEOGRAPHIC COORDINATES



BE NUMBER

XE535942  
UTM COORDINATES

18-01-54N 106-27-06E  
GEOGRAPHIC COORDINATES

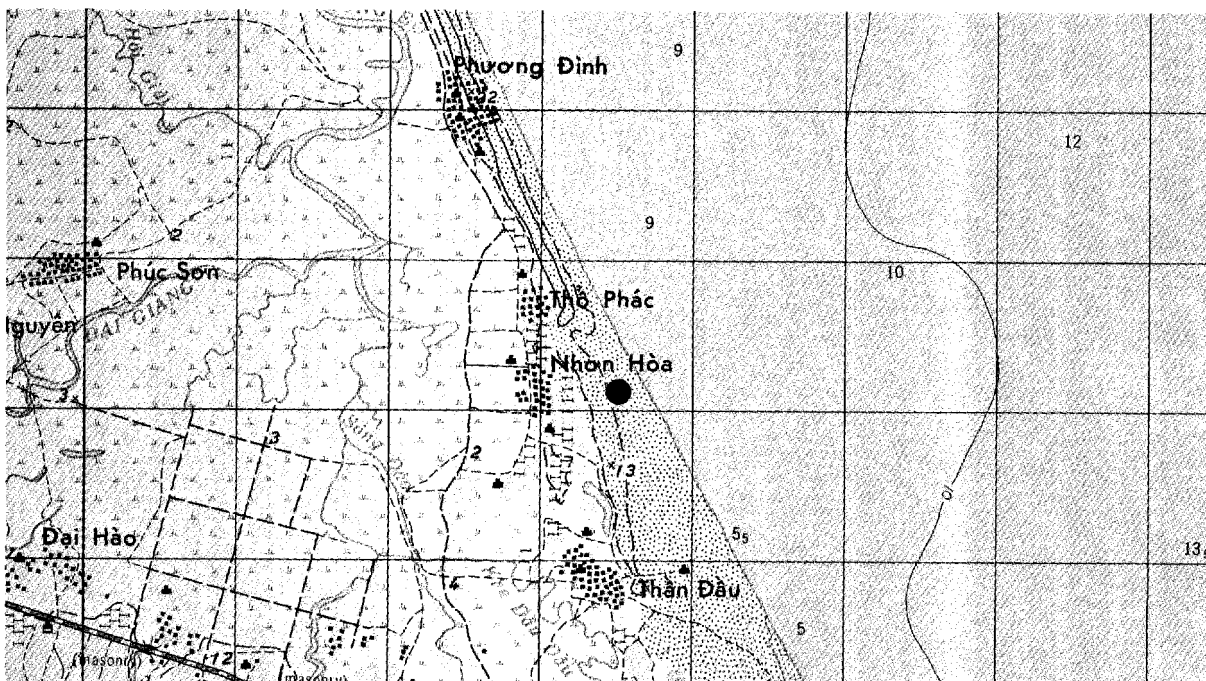
**NAME:** NHON HOA COASTAL DEFENSE ARTILLERY SITE

**LOCATION:** 0.3 NM EAST OF NHON HOA

**DESCRIPTION:** SITE CONSISTS OF 2 CIRCULAR FIRING REVETMENTS AND 1 PROBABLE FIRE CONTROL REVETMENT IN FRONT OF THE TREE LINE, JUST ABOVE SEA LEVEL, AND 2 PERSONNEL HUTS TO THE REAR. REVETMENTS PROBABLY DESIGNED FOR MORTARS. SITE APPEARS INACTIVE, NO WEAPONS OBSERVED. AREA IS SERVED BY TRAILS.


25X1D

**MAP REFERENCES:** AMS SERIES L7014, SHEET 6245-II, 1ST ED, 1965 (U)



XE535942  
UTM COORDINATES

NHON HOA COASTAL DEFENSE ARTILLERY SITE  
18-01-54N 106-27-06E  
GEOGRAPHIC COORDINATES





BE NUMBER

XE542912  
UTM COORDINATES

18-00-12N 106-27-30E  
GEOGRAPHIC COORDINATES

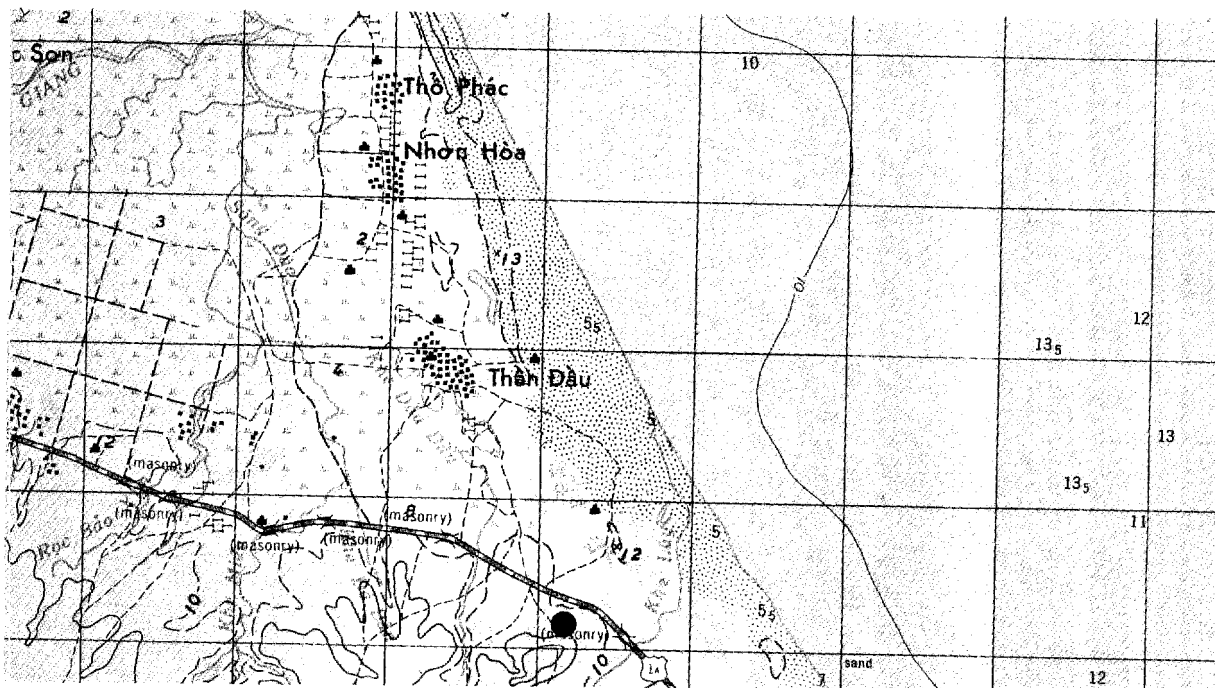
NAME: THAN DAU COASTAL DEFENSE ARTILLERY SITE (1)

LOCATION: 1.1 NM SE OF THAN DAU

DESCRIPTION: SITE CONSISTS OF 4 CIRCULAR REVETMENTS IN THE BRUSH AREA, APPROXIMATELY 10 METERS ABOVE SEA LEVEL. SITE APPEARS INACTIVE, NO WEAPONS OBSERVED. AREA IS SERVED BY TRAILS.

25X1D

MAP REFERENCES: AMS SERIES L7014, SHEET 6245-II, 1ST ED, 1965 (U)



E-23

**CONFIDENTIAL**

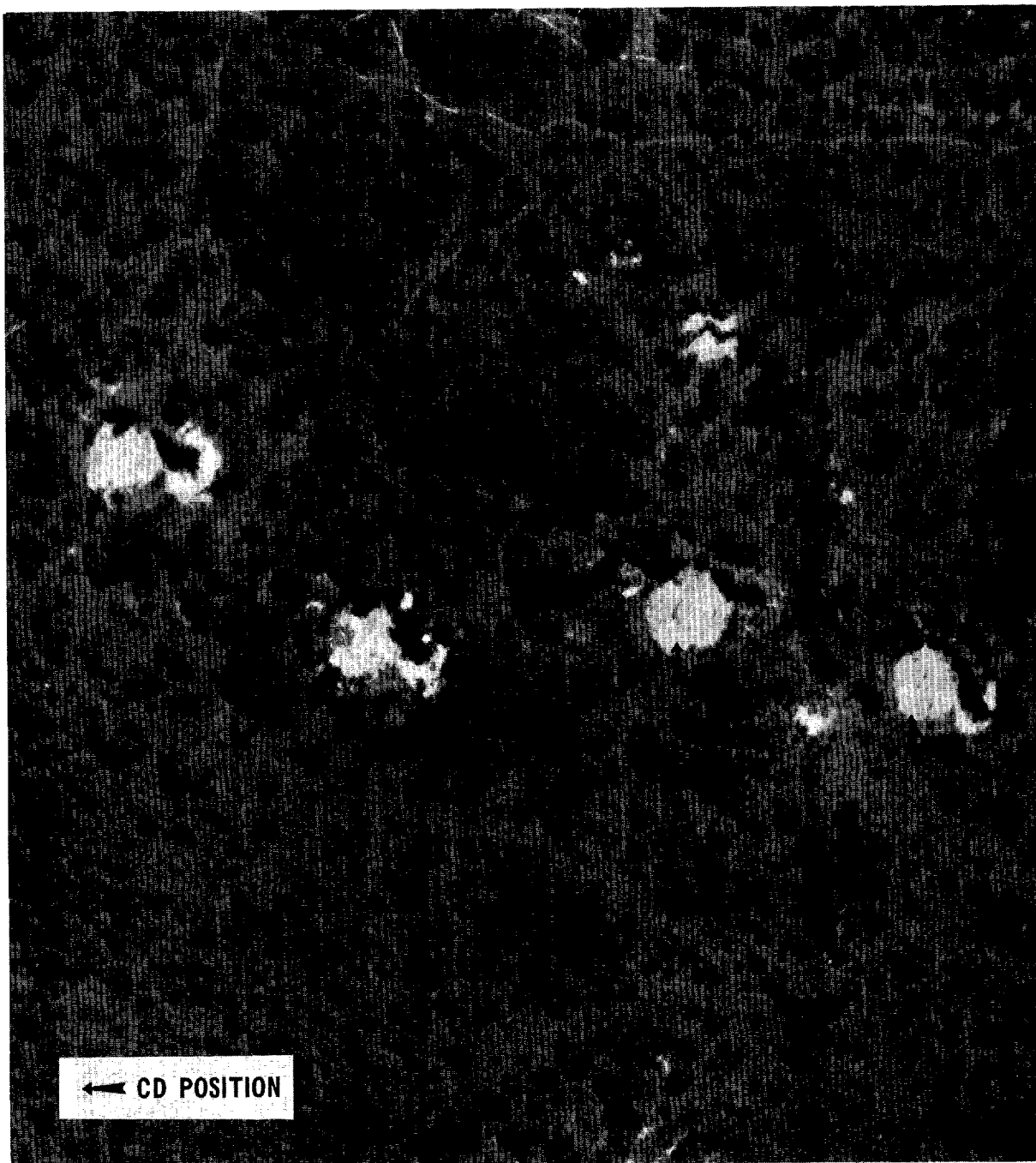
NO FOREIGN DISSEM

25X1C

THAN DAU COASTAL DEFENSE ARTILLERY SITE (1)

XE542912  
UTM COORDINATES

18-00-12N 106-27-30E  
GEOGRAPHIC COORDINATES



**CONFIDENTIAL**

NO FOREIGN DISSEM

25X1C

BE NUMBER

XE549912  
UTM COORDINATES

18-00-12N 106-27-54E  
GEOGRAPHIC COORDINATES

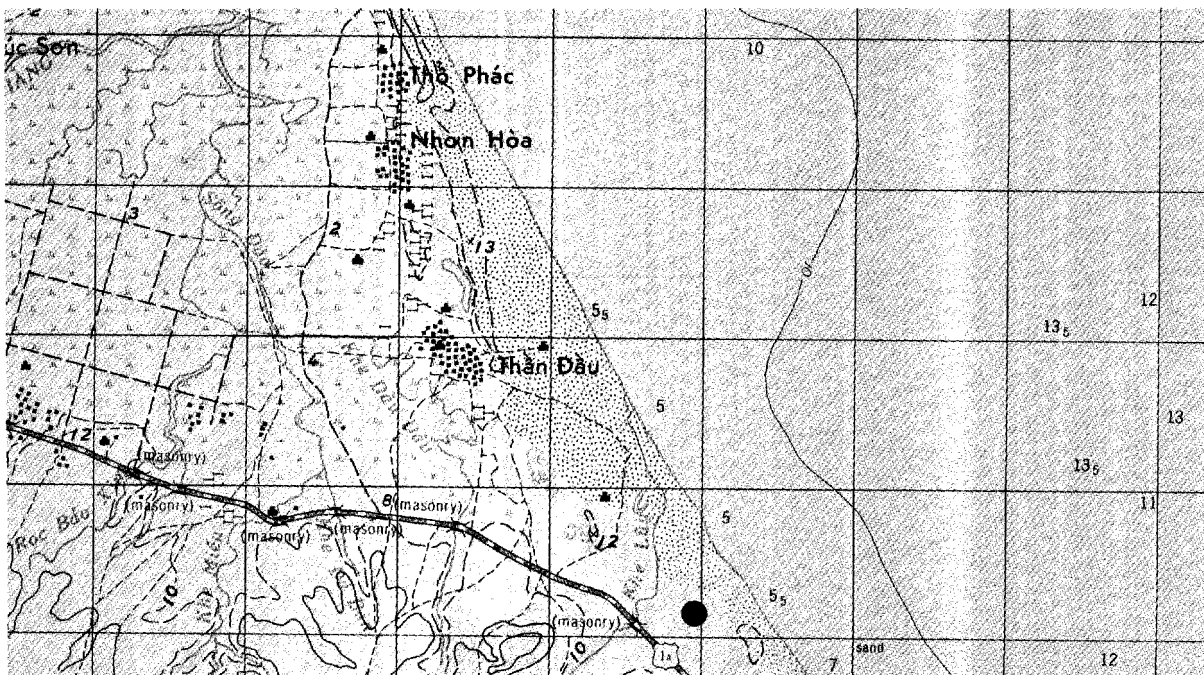
**NAME:** THAN DAU COASTAL DEFENSE ARTILLERY SITE (2)

**LOCATION:** 1.3 NM SE OF THAN DAU

**DESCRIPTION:** SITE CONSISTS OF 4 CIRCULAR REVETMENTS IN THE BRUSH AREA, APPROXIMATELY 5 METERS ABOVE SEA LEVEL. SITE APPEARS INACTIVE, NO WEAPONS OBSERVED. AREA IS SERVED BY TRAILS.

25X1D

**MAP REFERENCES:** AMS SERIES L7014, SHEET 6245-II, 1ST ED, 1965 (U)

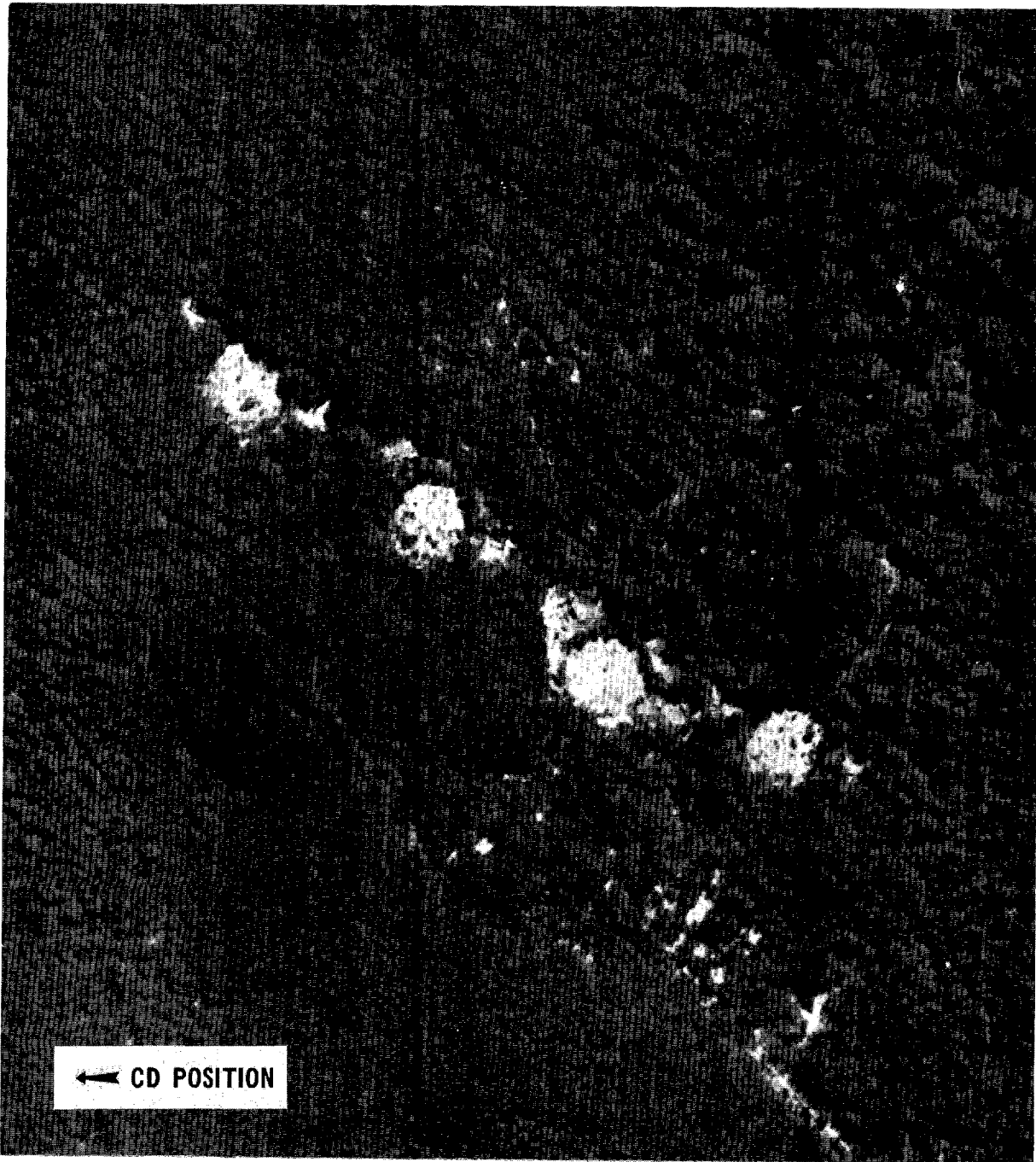


**CONFIDENTIAL**

NPIC/P-304/66

XE549912  
UTM COORDINATES

THAN DAU COASTAL DEFENSE ARTILLERY SITE (2)  
18-00-12N 106-27-54E  
GEOGRAPHIC COORDINATES



← CD POSITION

**CONFIDENTIAL**

---

<b>BE NUMBER</b>	WF999422	18-28-06N 105-56-42E
	<b>UTM COORDINATES</b>	<b>GEOGRAPHIC COORDINATES</b>

---

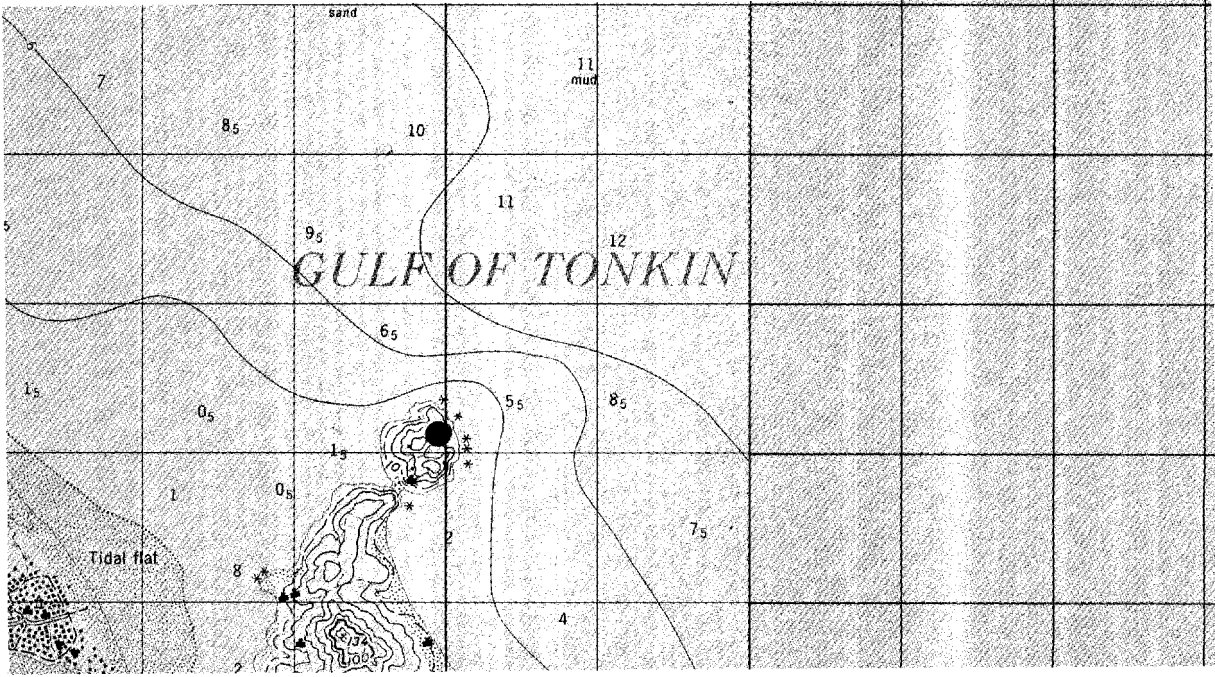
**NAME:** TRUNG NGHIA COASTAL DEFENSE ARTILLERY SITE

**LOCATION:** 1.7 NM NE OF TRUNG NGHIA

**DESCRIPTION:** SITE CONSISTS OF 5 CIRCULAR REVETMENTS DISTRIBUTED AROUND TIP OF PENINSULA, APPROXIMATELY 20 METERS ABOVE SEA LEVEL. SITE APPEARS INACTIVE, NO WEAPONS OBSERVED. POSITIONS ARE CONNECTED BY A NATURAL-SURFACED ROAD.

25X1D  
[REDACTED]

**MAP REFERENCES:** AMS SERIES L7014, SHEET 6145-I, 1ST ED, 1965 (U)



WF999422  
UTM COORDINATES

TRUNG NGHIA COASTAL DEFENSE ARTILLERY SITE

18-28-06N 105-56-42E  
GEOGRAPHIC COORDINATES



BE NUMBER

XF034349  
UTM COORDINATES

18-24-12N 105-58-42E  
GEOGRAPHIC COORDINATES

NAME: NHU SON COASTAL DEFENSE ARTILLERY SITE (1)


LOCATION: 0.25 NM NNE OF NHU SON  
25X1D

DESCRIPTION: [REDACTED] REVEALS 2 CIRCULAR REVETMENTS WITH 2 FA PIECES, POSSIBLE 100 MM, AT THE EDGE OF TREE LINE, JUST ABOVE SEA LEVEL, AND A PERSONNEL/AMMUNITION BUNKER BEHIND THE REVETMENTS. [REDACTED] REVEALS THE 2 REVETMENTS BEING REINFORCED FOR POSSIBLE BUNKERING. THE SOUTHERN-MOST POSITION CONTAINS A POSSIBLE 37/57 MM GUN, PEDESTAL-MOUNTED.

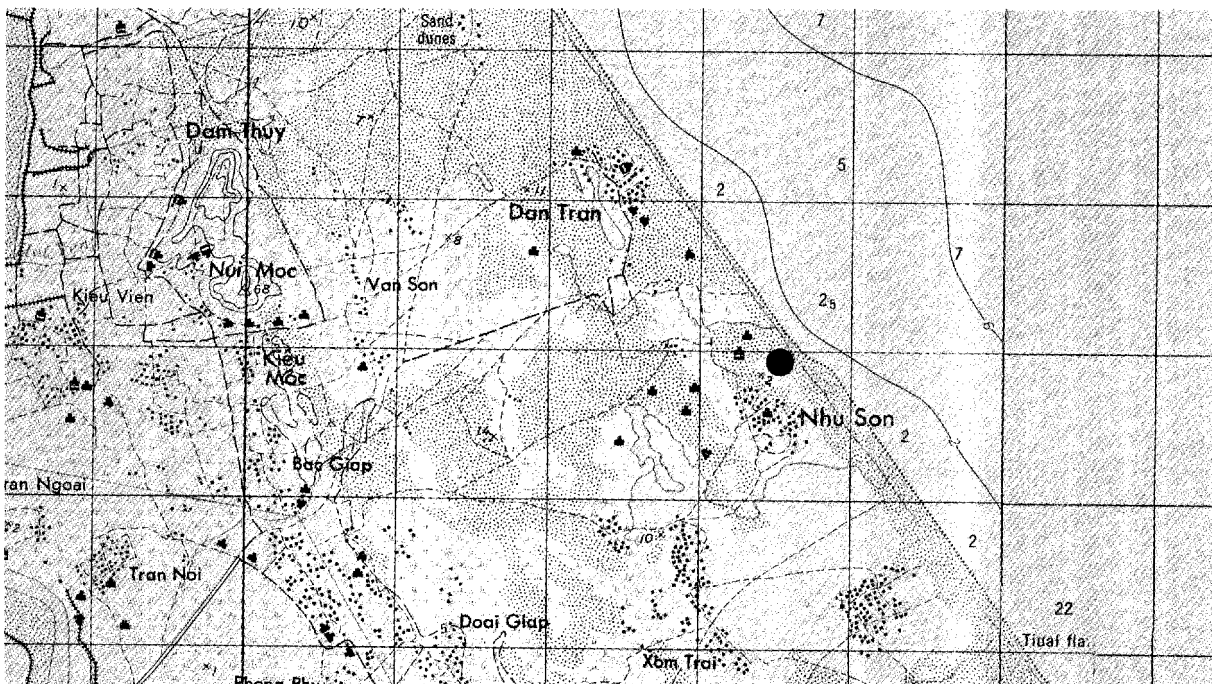
25X1D

25X1D

25X1D



MAP REFERENCES: AMS SERIES L7014, SHEET 6145-I, 1ST ED, 1965 (U)



NO FOREIGN DISSEM [REDACTED]


25X1C

NHU SON COASTAL DEFENSE ARTILLERY SITE (1)

XF034349  
UTM COORDINATES

18-24-12N 105-58-42E  
GEOGRAPHIC COORDINATES

25X1D



CONFIDENTIAL

NO FOREIGN DISSEM [REDACTED]

25X1C



---

BE NUMBER	XF033354	18-24-24N 105-58-37E
	UTM COORDINATES	GEOGRAPHIC COORDINATES

---

**NAME:** NHU SON COASTAL DEFENSE ARTILLERY SITE (2)

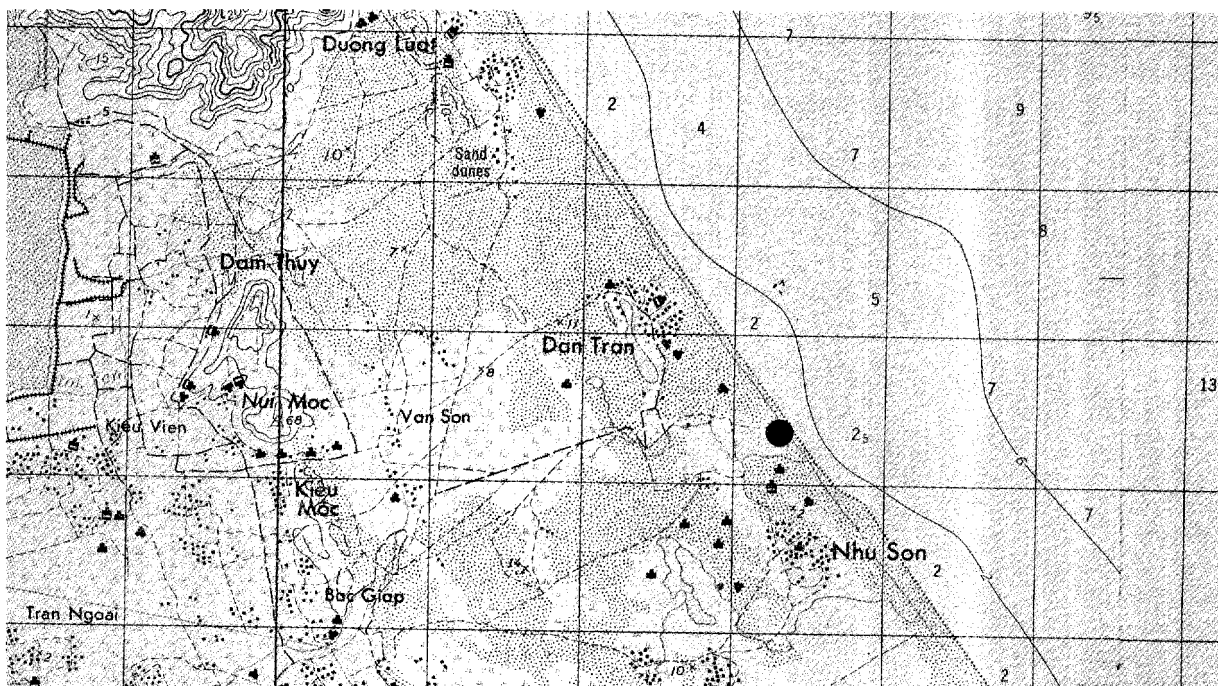
**LOCATION:** 0.5 NM NORTH OF NHU SON

**DESCRIPTION:** SITE CONSISTS OF 1 CIRCULAR REVETMENT AND 1 BUNKERED POSITION AT THE EDGE OF THE BRUSH LINE, JUST ABOVE SEA LEVEL. A TRENCH SYSTEM WITH PERSONNEL/AMMUNITION SHELTERS IS OBSERVED BEHIND THE POSITIONS. SITE APPEARS ACTIVE, BUT NO WEAPONS OBSERVED. AREA IS SERVED BY BEACH TRAILS.

25X1D

[REDACTED]


**MAP REFERENCES:** AMS SERIES L7014, SHEET 6145-I, 1ST ED, 1965 (U)



NPTC/P-304/66

XF033354  
UTM COORDINATES

NHU SON COASTAL DEFENSE ARTILLERY SITE (2)  
18-24-24N 105-58-37E  
GEOGRAPHIC COORDINATES



← CD REVETTED POSITION  
↪ CD BUNKERED POSITION

---

BE NUMBER	XF136234	18-17-55N 106-04-30E
	UTM COORDINATES	GEOGRAPHIC COORDINATES

---

**NAME:** TRUNG BAM COASTAL DEFENSE ARTILLERY SITE (1)

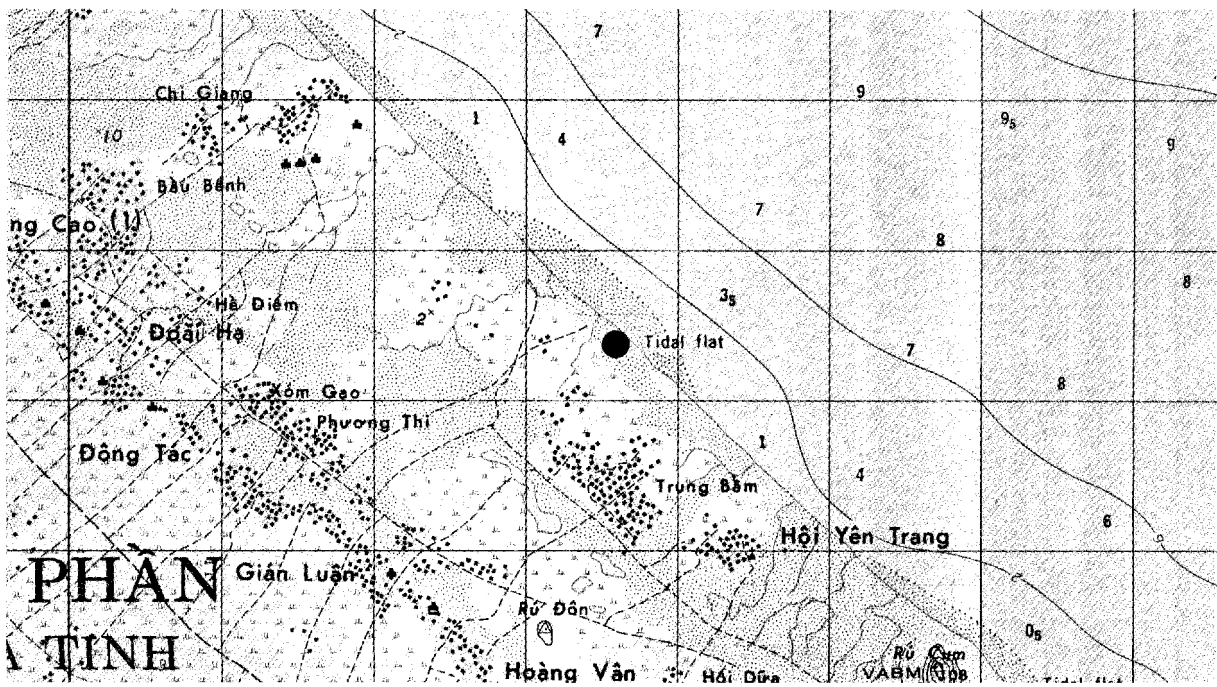
**LOCATION:** 0.5 NM NORTH OF TRUNG BAM

**DESCRIPTION:** SITE CONSISTS OF 2 CIRCULAR REVETMENTS WITH CONCEALED FA PIECES, POSSIBLY 100 MM, AT THE EDGE OF THE TREE LINE, JUST ABOVE SEA LEVEL, 2 PERSONNEL/AMMUNITION BUNKERS BEHIND THE TREE LINE, AND ASSOCIATED TRENCHING. AREA IS SERVED BY TRAILS AND THE BEACH.

25X1D

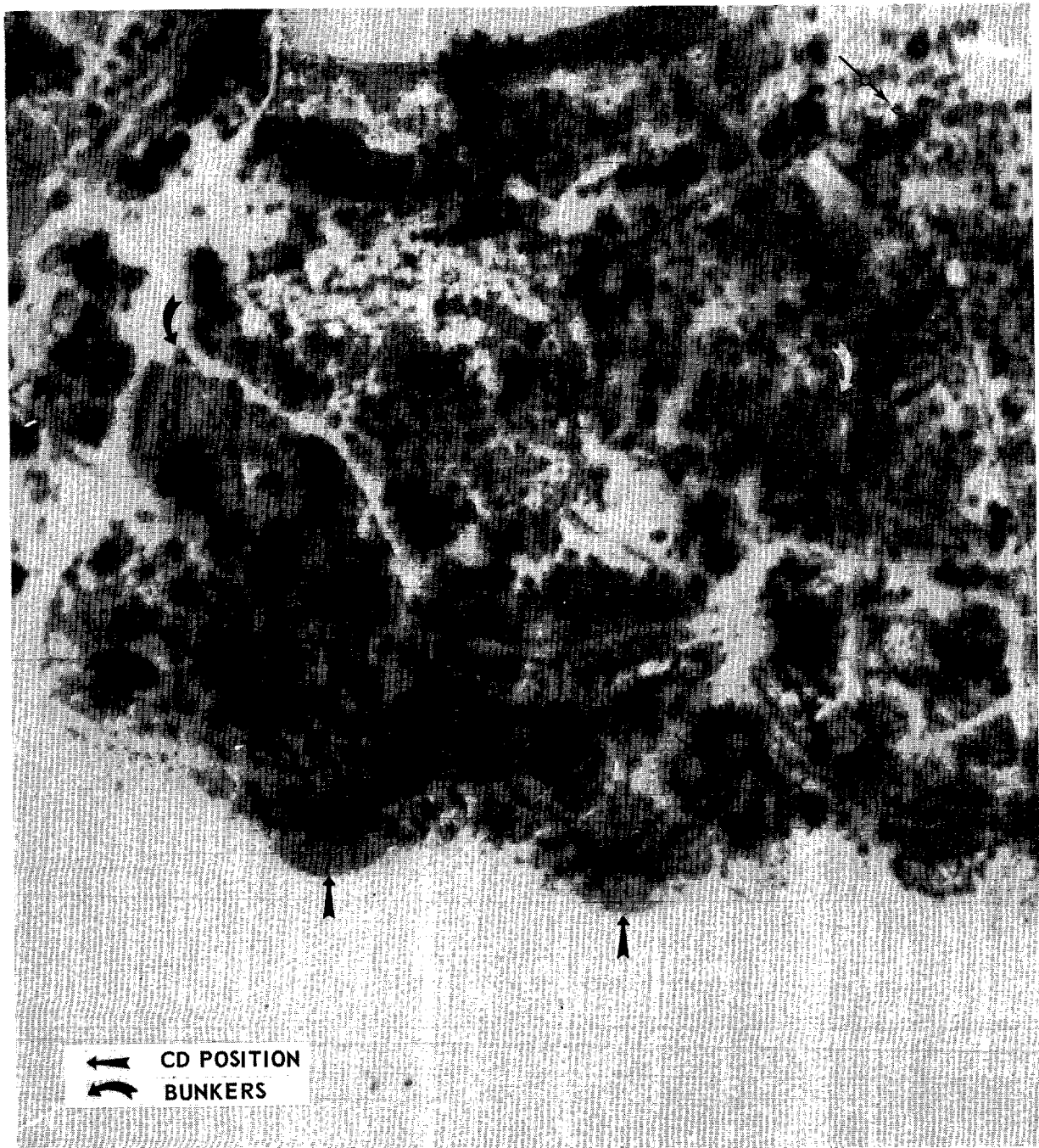


**MAP REFERENCES:** AMS SERIES L7014, SHEET 6245-IV, 1ST ED, 1965 (U)



XF136234  
UTM COORDINATES

TRUNG BAM COASTAL DEFENSE ARTILLERY SITE (1)  
18-17-55N 106-04-30E  
GEOGRAPHIC COORDINATES



BE NUMBER

XF133237  
UTM COORDINATES

18-18-03N 106-04-18E  
GEOGRAPHIC COORDINATES

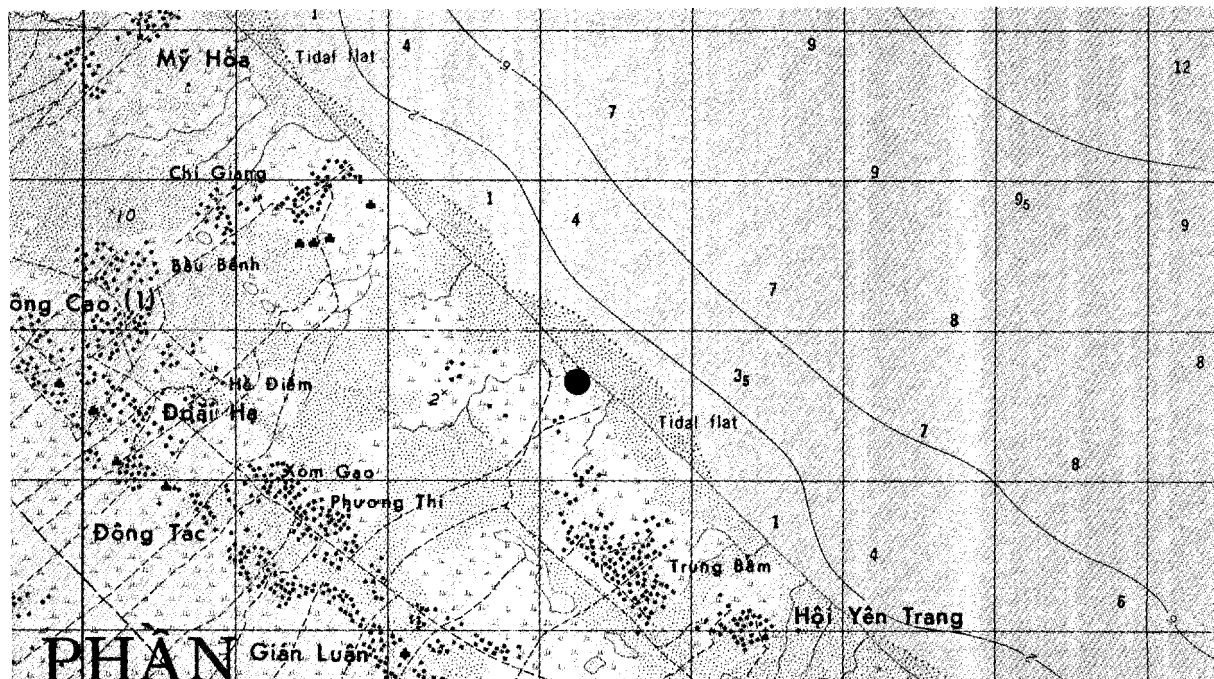
NAME: TRUNG BAM COASTAL DEFENSE ARTILLERY SITE (2)

LOCATION: 0.6 NM NORTH OF TRUNG BAM

DESCRIPTION: SITE CONSISTS OF 2 CIRCULAR REVETMENTS WITH CONCEALED FA PIECES, POSSIBLE 100 MM, AT EDGE OF THE TREE LINE, JUST ABOVE SEA LEVEL, 2 PERSONNEL/AMMUNITION BUNKERS BEHIND THE REVETMENTS, AND AN ASSOCIATED TRENCH SYSTEM. SITE APPEARS ACTIVE. AREA IS SERVED BY TRAILS AND THE BEACH.

25X1D

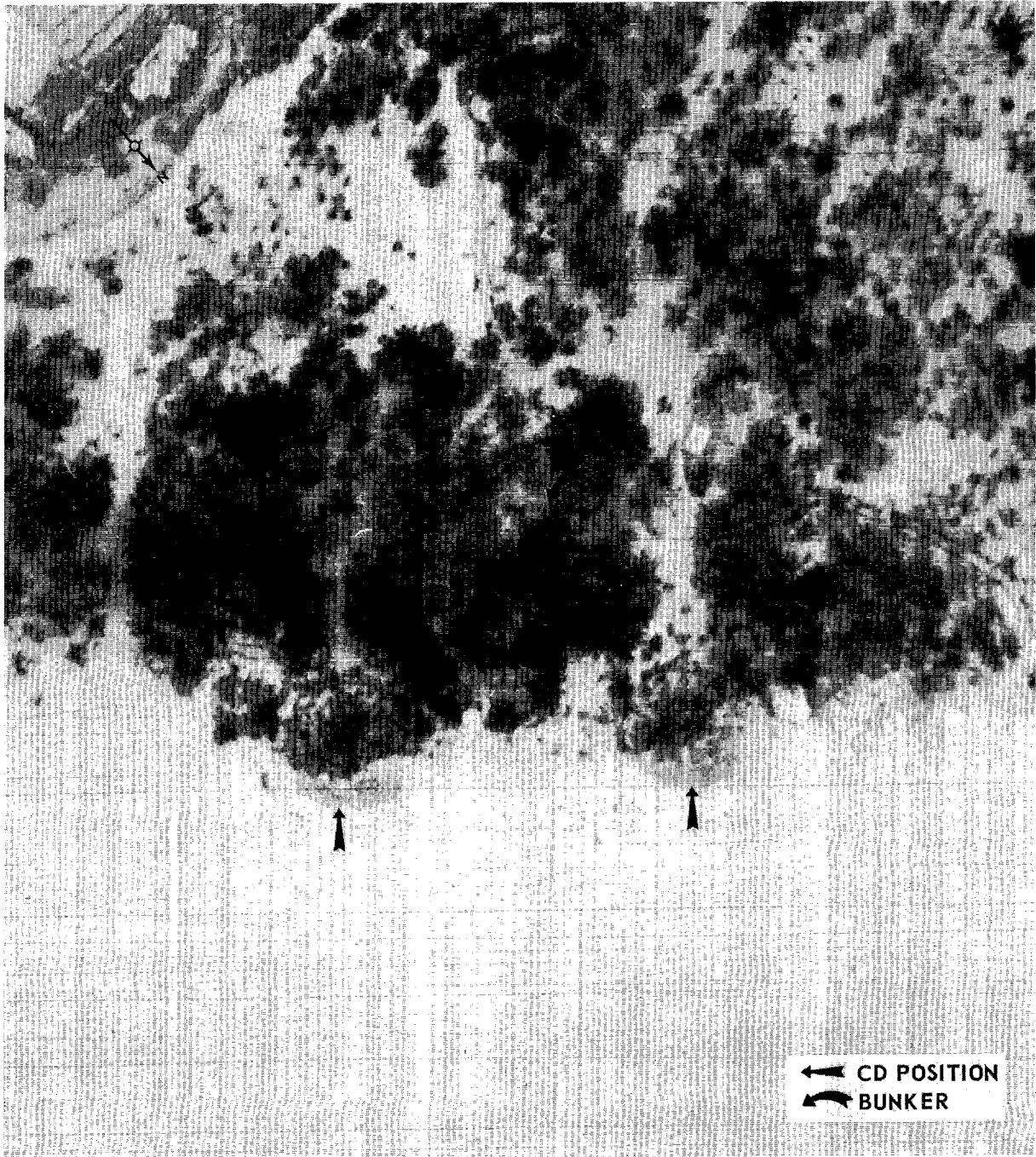
MAP REFERENCES: AMS SERIES L7014, SHEET 6245-IV, 1ST ED, 1965 (U)



E-35

XF133237  
UTM COORDINATES

TRUNG BAM COASTAL DEFENSE ARTILLERY SITE (2)  
18-18-03N 106-04-18E  
GEOGRAPHIC COORDINATES



---

<b>BE NUMBER</b>	<b>XF089281</b>	<b>18-20-30N 106-01-57E</b>
	<b>UTM COORDINATES</b>	<b>GEOGRAPHIC COORDINATES</b>

---

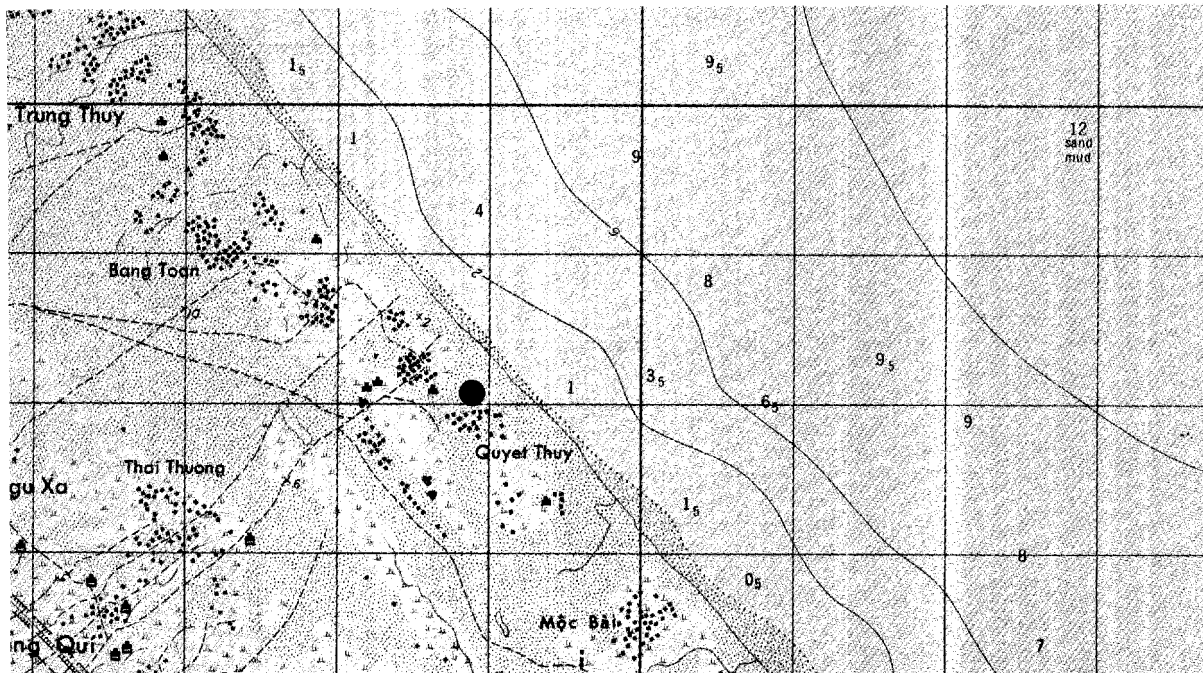
**NAME:** QUYET THUY COASTAL DEFENSE ARTILLERY SITE (1)

**LOCATION:** 0.1 NM NORTH OF QUYET THUY

**DESCRIPTION:** SITE CONSISTS OF 2 CIRCULAR REVETMENTS CONTAINING CONCEALED FA PIECES, POSSIBLE 100 MM, AT THE EDGE OF THE TREE LINE, JUST ABOVE SEA LEVEL, 3 PERSONNEL/AMMUNITION BUNKERS, A CENTRALLY SITUATED FIRE CONTROL BUNKER, AND A TRENCH SYSTEM. SITE APPEARS ACTIVE. AREA IS SERVED BY A TRAIL.

25X1D  
[REDACTED]

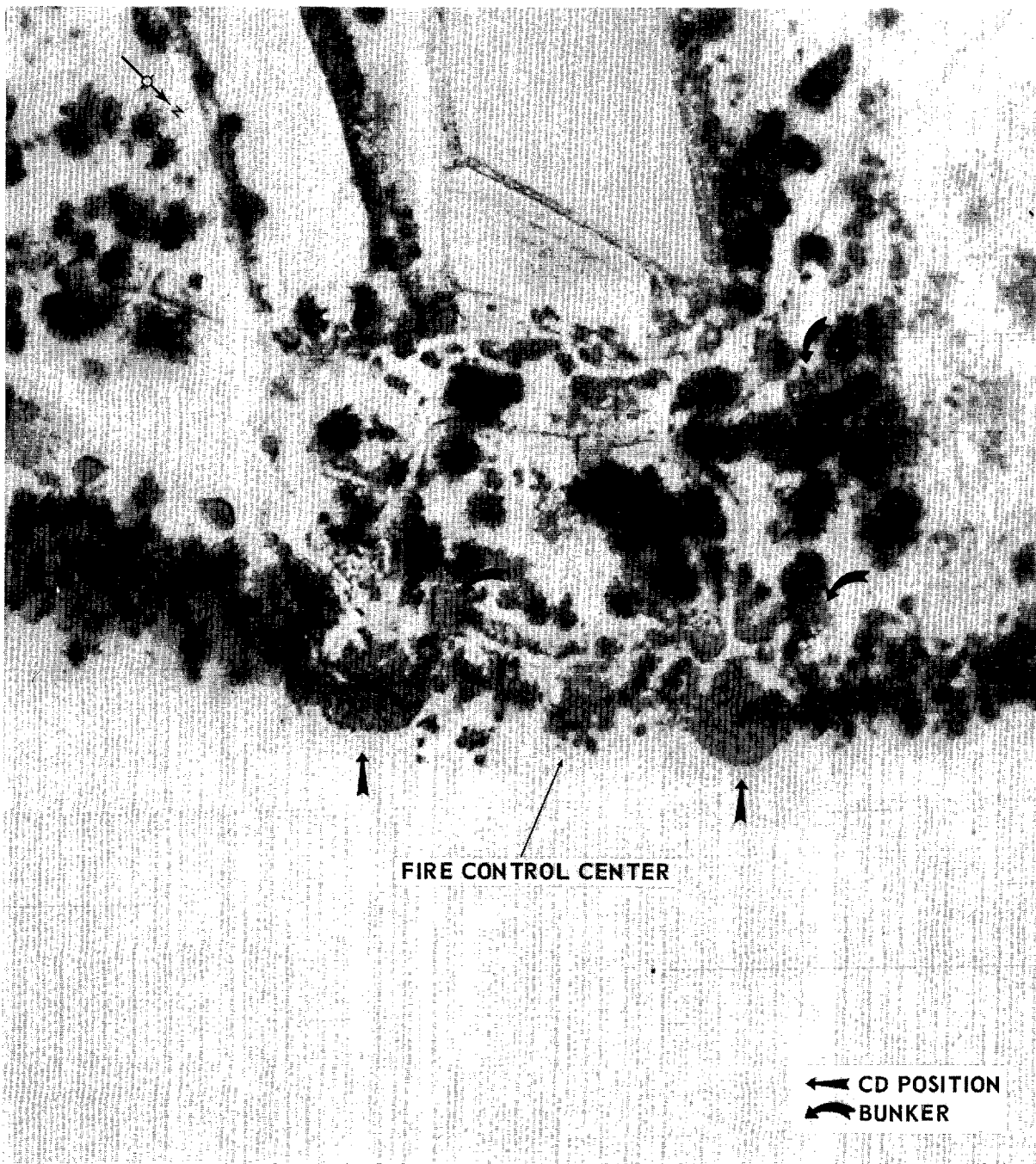
**MAP REFERENCES:** AMS SERIES L7014, SHEET 6245-IV, 1ST ED, 1965 (U)



E-37

XF089281  
UTM COORDINATES

QUYET THUY COASTAL DEFENSE ARTILLERY SITE (1)  
18-20-30N 106-01-57E  
GEOGRAPHIC COORDINATES





---

BE NUMBER	XF097274	18-20-06N 106-02-19E
UTM COORDINATES		GEOGRAPHIC COORDINATES

---

**NAME:** QUYET THUY COASTAL DEFENSE ARTILLERY SITE (2)

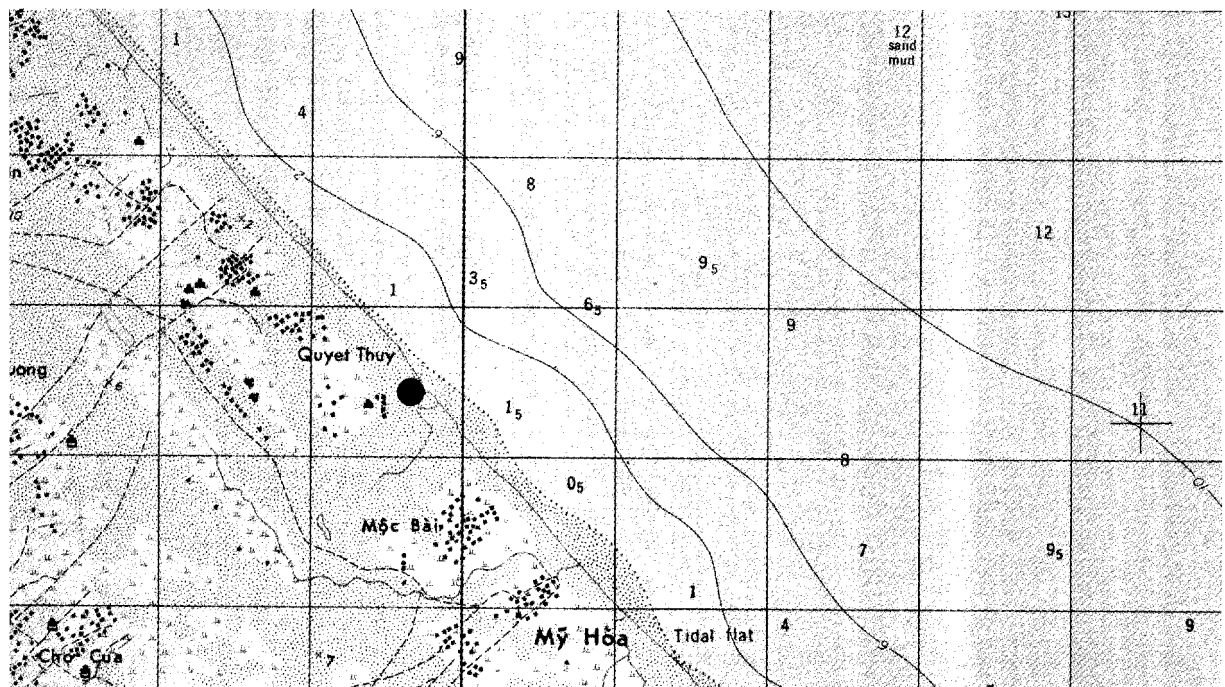
**LOCATION:** 0.5 NM SE OF QUYET THUY

**DESCRIPTION:** SITE CONSISTS OF 2 CIRCULAR REVETMENTS IN TREE LINE, JUST ABOVE SEA LEVEL. SITE APPEARS INACTIVE, NO WEAPONS OBSERVED. AREA IS SERVED BY BEACH TRAILS.

25X1D




**MAP REFERENCES:** AMS SERIES L7014, SHEET 6245-IV, 1ST ED, 1965 (U)



E-39

XF097274  
UTM COORDINATES

QUYET TUHY COASTAL DEFENSE ARTILLERY SITE (2)  
18-20-06N 106-02-19E  
GEOGRAPHIC COORDINATES



BE NUMBER

XF096276  
UTM COORDINATES

18-20-12N 106-02-18E  
GEOGRAPHIC COORDINATES

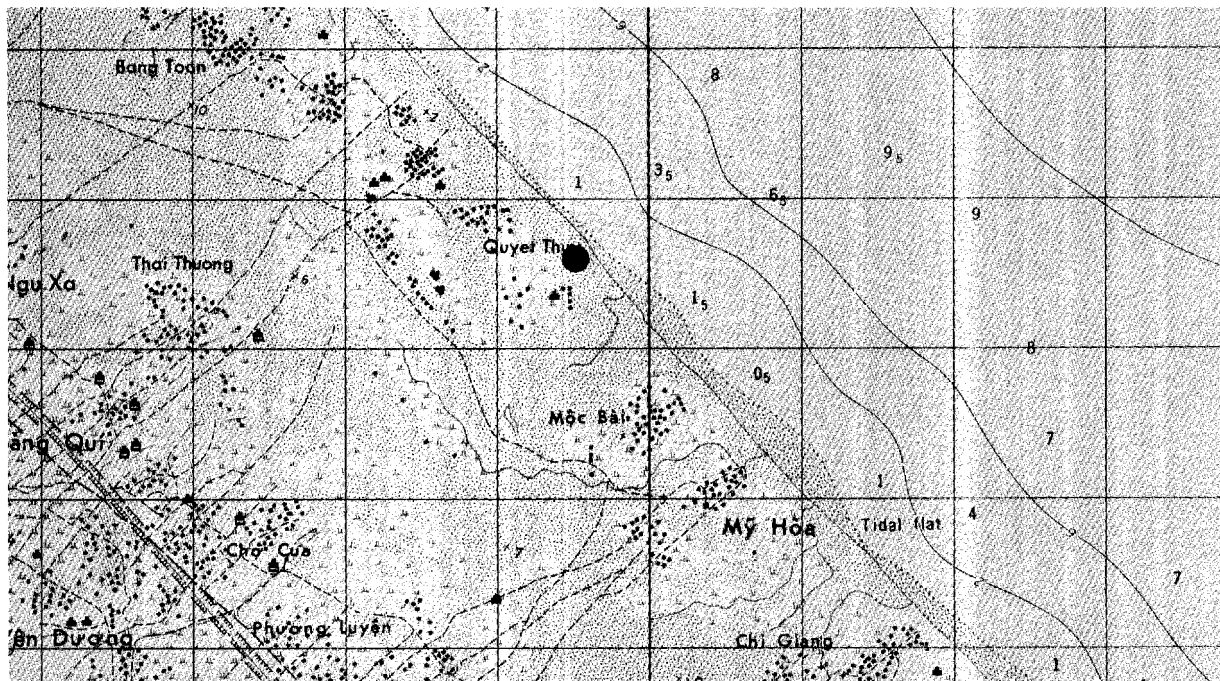
**NAME:** QUYET THUY COASTAL DEFENSE ARTILLERY SITE (3)

**LOCATION:** 0.4 NM SE OF QUYET THUY

**DESCRIPTION:** SITE CONSISTS OF 2 CIRCULAR REVETMENTS IN THE TREE LINE, JUST ABOVE SEA LEVEL. SITE APPEARS INACTIVE, NO WEAPONS OBSERVED. AREA IS SERVED BY BEACH TRAILS.

25X1D  
[REDACTED]

**MAP REFERENCES:** AMS SERIES L7014, SHEET 62475-IV, 1ST ED, 1965 (U)



E-41

XF096276  
UTM COORDINATES

QYUET THUY COASTAL DEFENSE ARTILLERY SITE (3)  
18-20-12N 106-02-18E  
GEOGRAPHIC COORDINATES



**BE NUMBER**

XF088283  
**UTM COORDINATES**

18-20-32N 106-01-53E  
**GEOGRAPHIC COORDINATES**

**NAME:** QUYET THUY COASTAL DEFENSE ARTILLERY SITE (4)

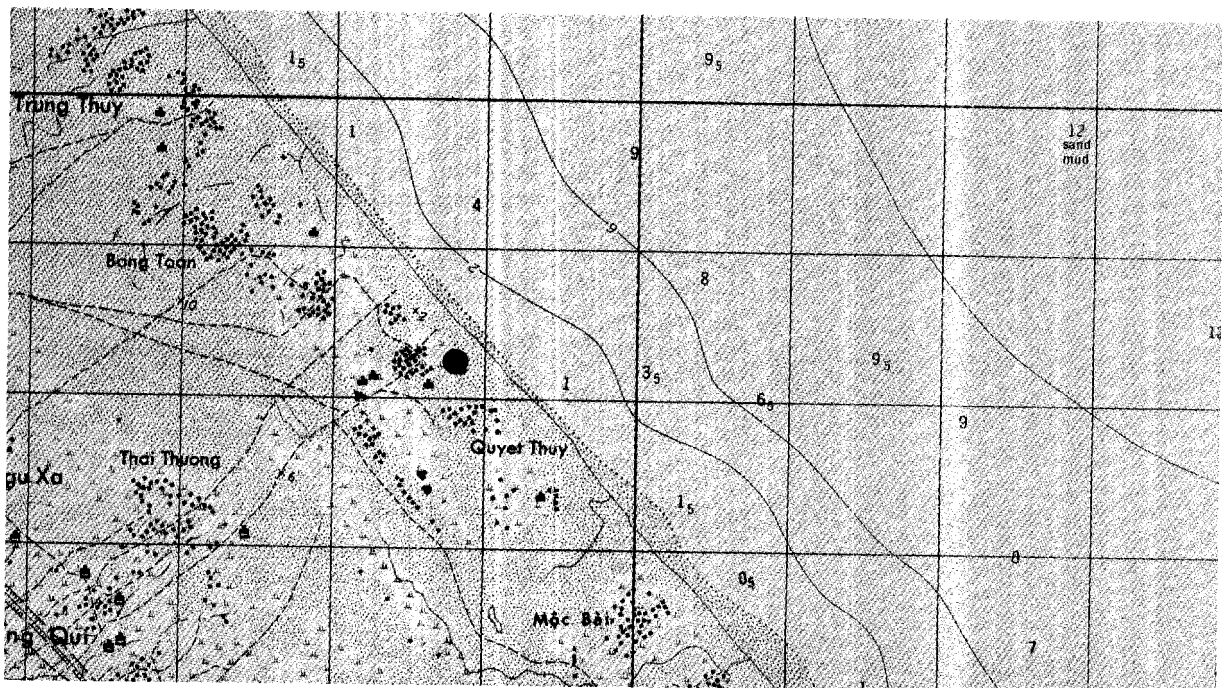
**LOCATION:** 0.2 NM NORTH OF QUYET THUY

**DESCRIPTION:** SITE CONSISTS OF 2 CIRCULAR REVETMENTS WITH CONCEALED FA PIECES, POSSIBLE 100 MM, AT THE EDGE OF THE TREE LINE, JUST ABOVE SEA LEVEL, 2 PERSONNEL/AMMUNITION BUNKERS BEHIND REVETMENTS, AND 1 FIRE CONTROL BUNKER, CENTRALLY SITUATED. SITE APPEARS ACTIVE. AREA IS SERVED BY A NATURAL-SURFACED ROAD.

25X1D



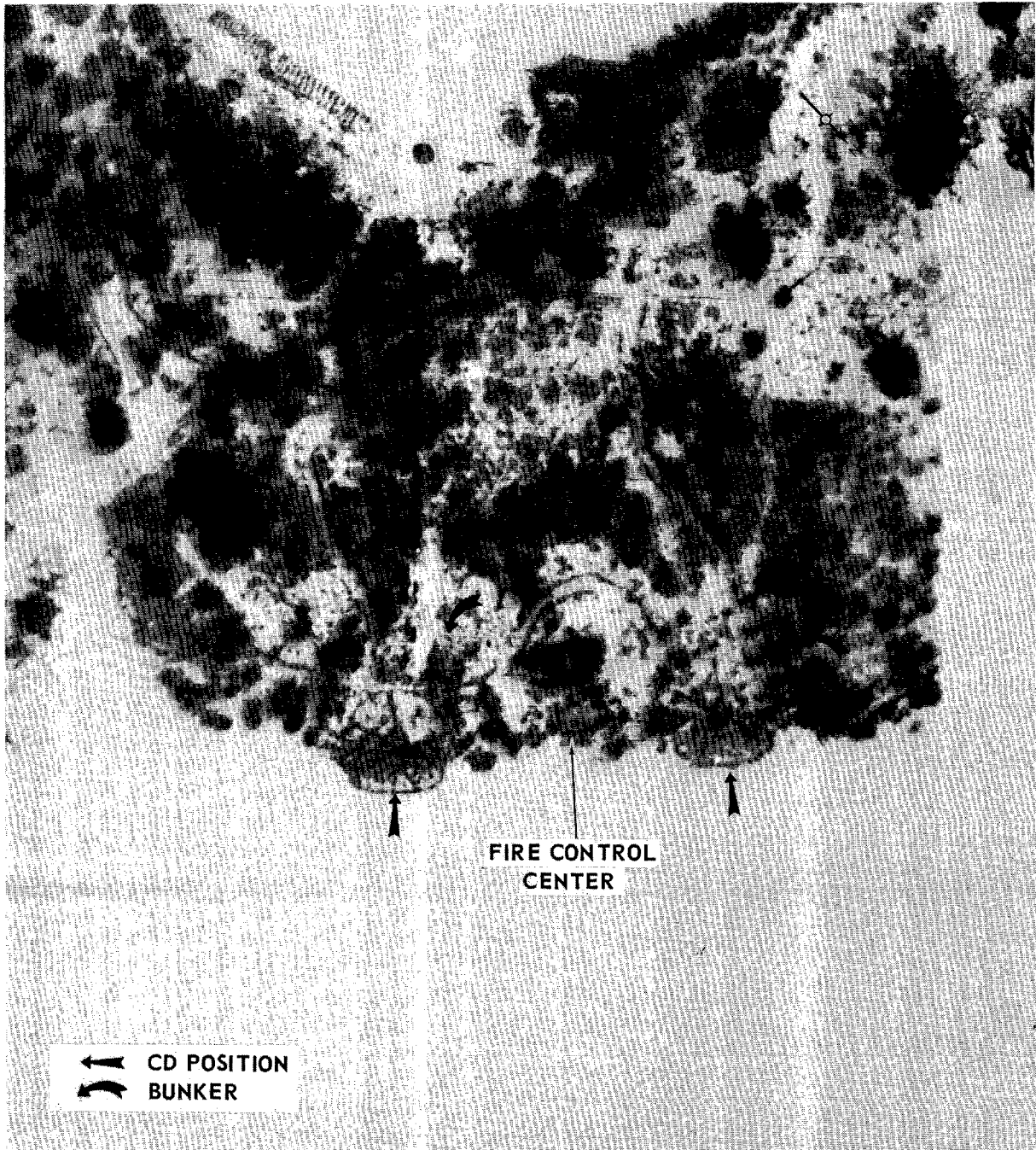
**MAP REFERENCES:** AMS SERIES L7014, SHEET 6245-IV, 1ST ED, 1965 (U)



E-43

XF088283  
UTM COORDINATES

QUYET THUY COASTAL DEFENSE ARTILLERY SITE (4)  
18-20-32N 106-01-53E  
GEOGRAPHIC COORDINATES



~~CONFIDENTIAL~~

BE NUMBER

XF024365  
UTM COORDINATES

18-25-03N 105-58-09E  
GEOGRAPHIC COORDINATES

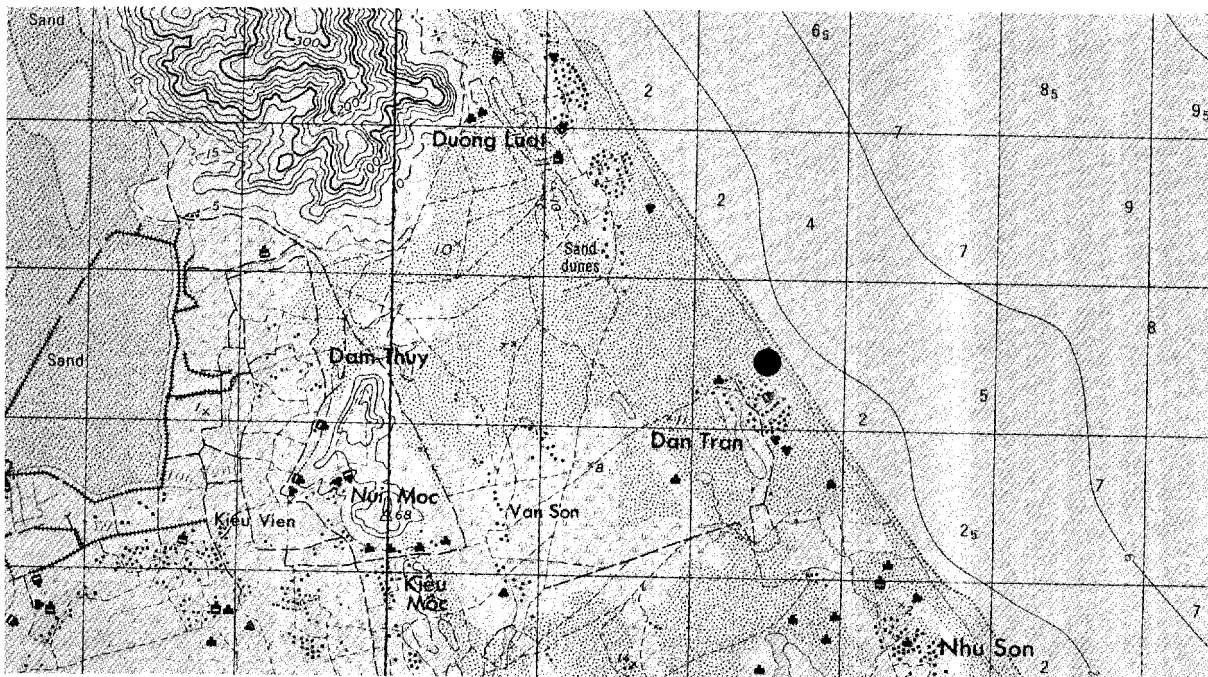
NAME: DAN TRAN COASTAL DEFENSE ARTILLERY SITE (1)

LOCATION: 0.1 NM NORTH OF DAN TRAN

DESCRIPTION: SITE CONSISTS OF 2 COASTAL DEFENSE POSITIONS OF BUNKER-TYPE CONSTRUCTION (VERTICAL WALLS WITH PROTECTIVE COVERING ON ROOF, ENTRANCE AT REAR AND FIRING PORT AT FRONT) AT THE EDGE OF THE TREE LINE, JUST ABOVE SEA LEVEL, WITH AN ASSOCIATED TRENCH SYSTEM AND 2 AMMUNITION/PERSONNEL BUNKERS. SITE APPEARS ACTIVE, BUT NO WEAPONS OBSERVED. AREA IS SERVED BY A NATURAL-SURFACED ROAD.

25X1D

MAP REFERENCES: AMS SERIES L7014, SHEET 6145-I, 1ST ED, 1965 (U)



E-45

~~CONFIDENTIAL~~

XF024365  
UTM COORDINATES

DAN TRAN COASTAL DEFENSE ARTILLERY SITE (1)  
18-25-03N 105-58-09E  
GEOGRAPHIC COORDINATES





---

<b>BE NUMBER</b>	XF022369	18-25-17N 105-58-00E
	<b>UTM COORDINATES</b>	<b>GEOGRAPHIC COORDINATES</b>

---

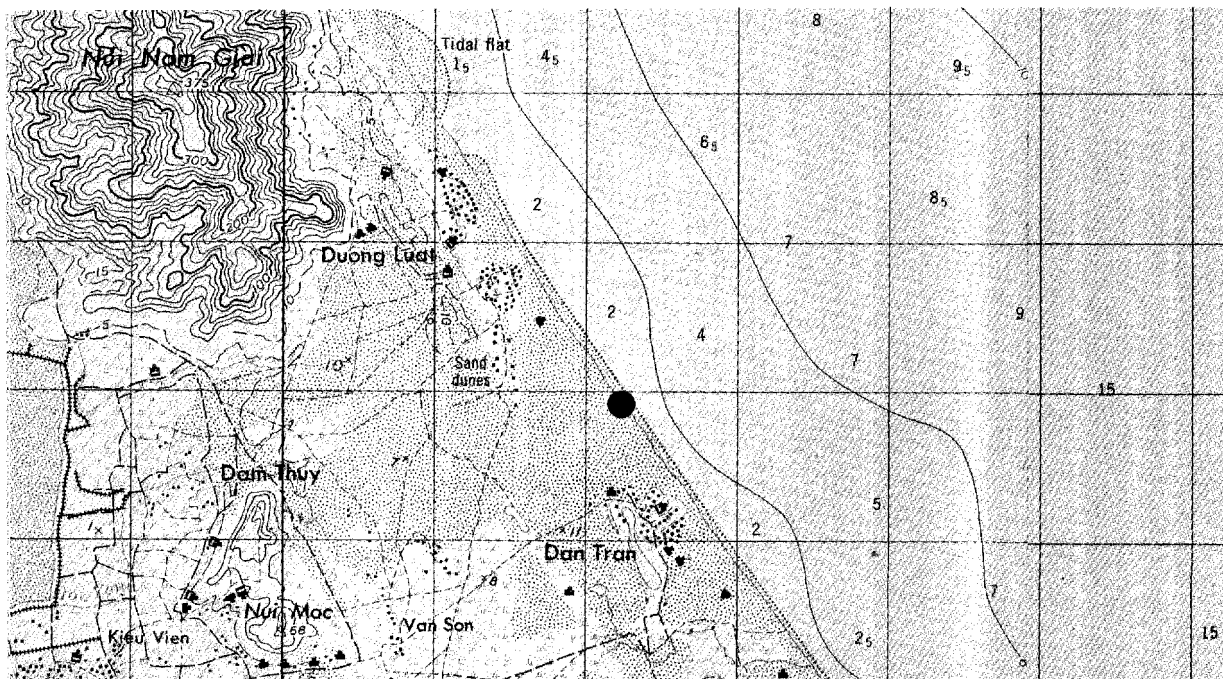
**NAME:** DAN TRAN COASTAL DEFENSE ARTILLERY SITE (2)

**LOCATION:** 0.5 NM NNW OF DAN TRAN

**DESCRIPTION:** SITE CONSISTS OF 2 COASTAL DEFENSE POSITIONS OF BUNKER-TYPE CONSTRUCTION (VERTICAL WALLS WITH PROTECTIVE COVERING ON ROOF, ENTRANCE AT REAR, AND FIRING PORT AT FRONT) AT THE EDGE OF THE BRUSH LINE, JUST ABOVE SEA LEVEL, WITH AN ASSOCIATED TRENCH SYSTEM AND 4 AMMUNITION/PERSONNEL BUNKERS. SITE APPEARS ACTIVE, BUT NO WEAPONS OBSERVED. AREA IS SERVED BY BEACH TRAILS.

25X1D

**MAP REFERENCES:** AMS SERIES L7014, SHEET 6145-I, 1ST ED, 1965 (U)



E-47

XF022369  
UTM COORDINATES

DAN TRAN COASTAL DEFENSE ARTILLERY SITE (2)  
18-25-17N 105-58-00E  
GEOGRAPHIC COORDINATES



---

XF425041	18-07-18N 106-20-54E	
<b>BE NUMBER</b>	<b>UTM COORDINATES</b>	<b>GEOGRAPHIC COORDINATES</b>

---

**NAME:** HAI KHAU COASTAL DEFENSE ARTILLERY SITE

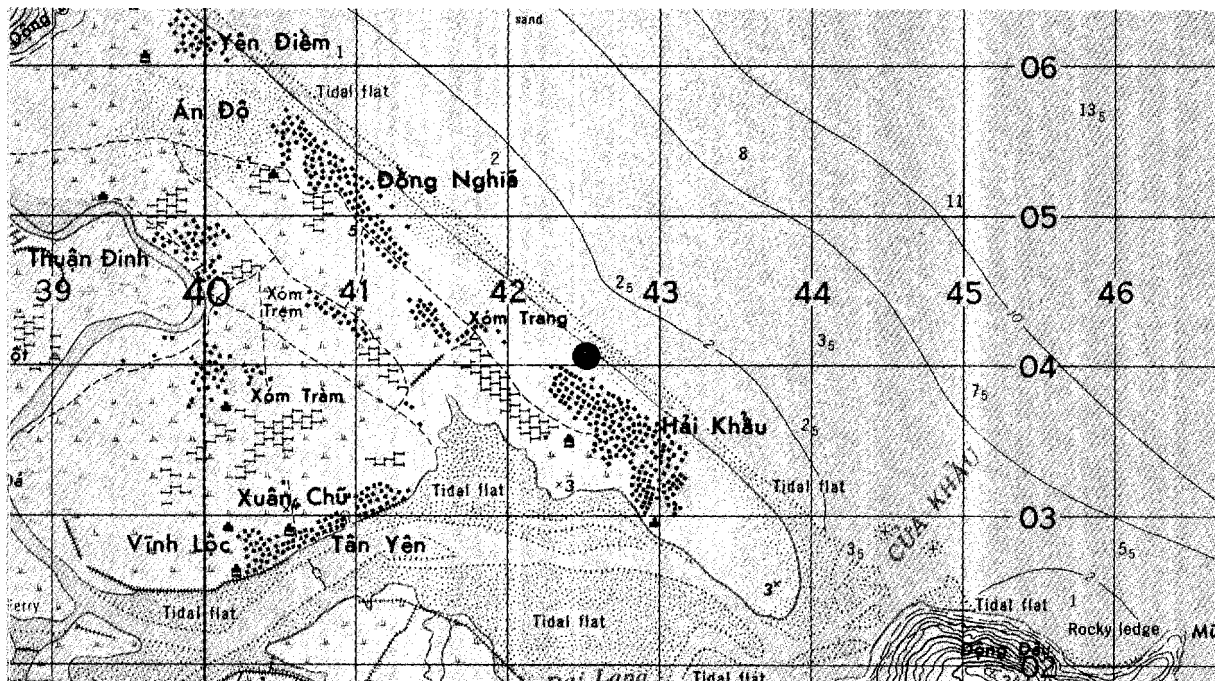
**LOCATION:** 0.1 NM NORTH OF HAI KHAU

**DESCRIPTION:** SITE CONSISTS OF 3 CIRCULAR REVETMENTS AT THE EDGE OF THE TREE LINE, JUST ABOVE SEA LEVEL. SITE APPEARS INACTIVE, NO WEAPONS OBSERVED. AREA IS SERVED BY NATURAL-SURFACED ROADS.

25X1D



**MAP REFERENCES:** AMS SERIES L7014, SHEET 6245-II, 1ST ED, 1965 (U)



E-49

XF425041  
UTM COORDINATES

HAI KHAU COASTAL DEFENSE ARTILLERY SITE  
18-07-18N 106-20-54E  
GEOGRAPHIC COORDINATES



---

<b>BE NUMBER</b>	<b>XF397064</b>	<b>18-08-49N 106-14-14E</b>
	<b>UTM COORDINATES</b>	<b>GEOGRAPHIC COORDINATES</b>

---

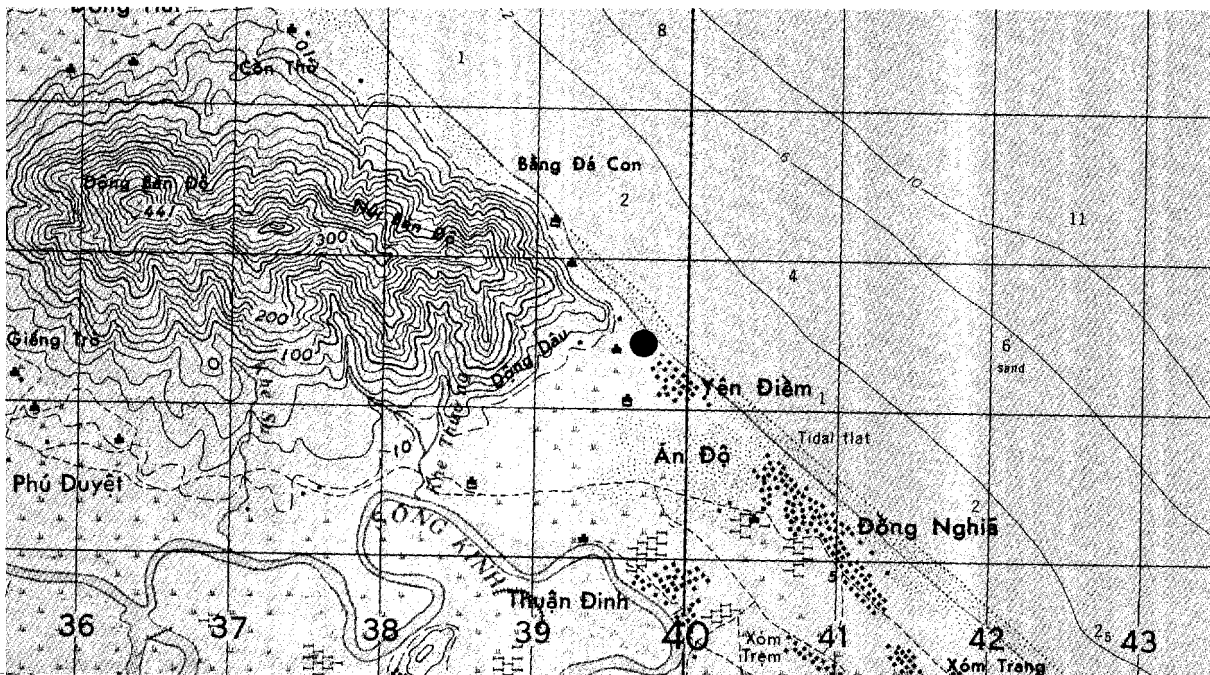
**NAME:** YEN DIEM COASTAL DEFENSE ARTILLERY SITE

**LOCATION:** 0,1 NM NW OF YEN DIEM

**DESCRIPTION:** SITE CONSISTS OF 2 CIRCULAR REVETMENTS AT THE EDGE OF THE BRUSH LINE, JUST ABOVE SEA LEVEL. BOTH POSITIONS APPEAR BADLY WEATHERED. SITE APPEARS INACTIVE, NO WEAPONS OBSERVED. AREA IS SERVED BY TRAILS.

25X1D

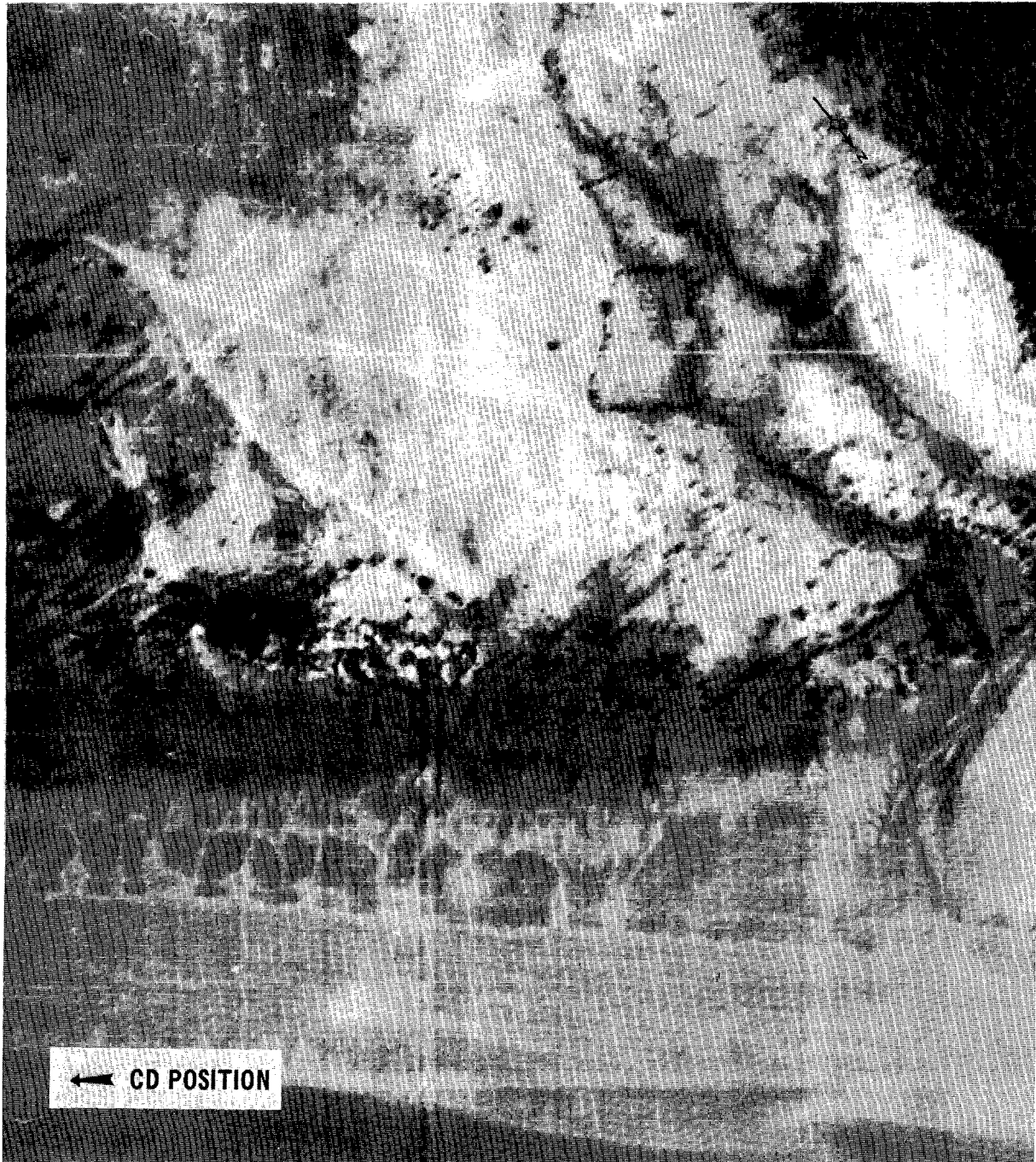
**MAP REFERENCES:** AMS SERIES L7014, SHEET 6245-II, 1ST ED, 1965 (U)



E-51

XF397064  
UTM COORDINATES

YEN DIEM COASTAL DEFENSE ARTILLERY SITE  
18-08-49N 106-14-14E  
GEOGRAPHIC COORDINATES



---

<b>BE NUMBER</b>	<b>XF162209</b>	<b>18-16-36N 106-06-01E</b>
	<b>UTM COORDINATES</b>	<b>GEOGRAPHIC COORDINATES</b>

---

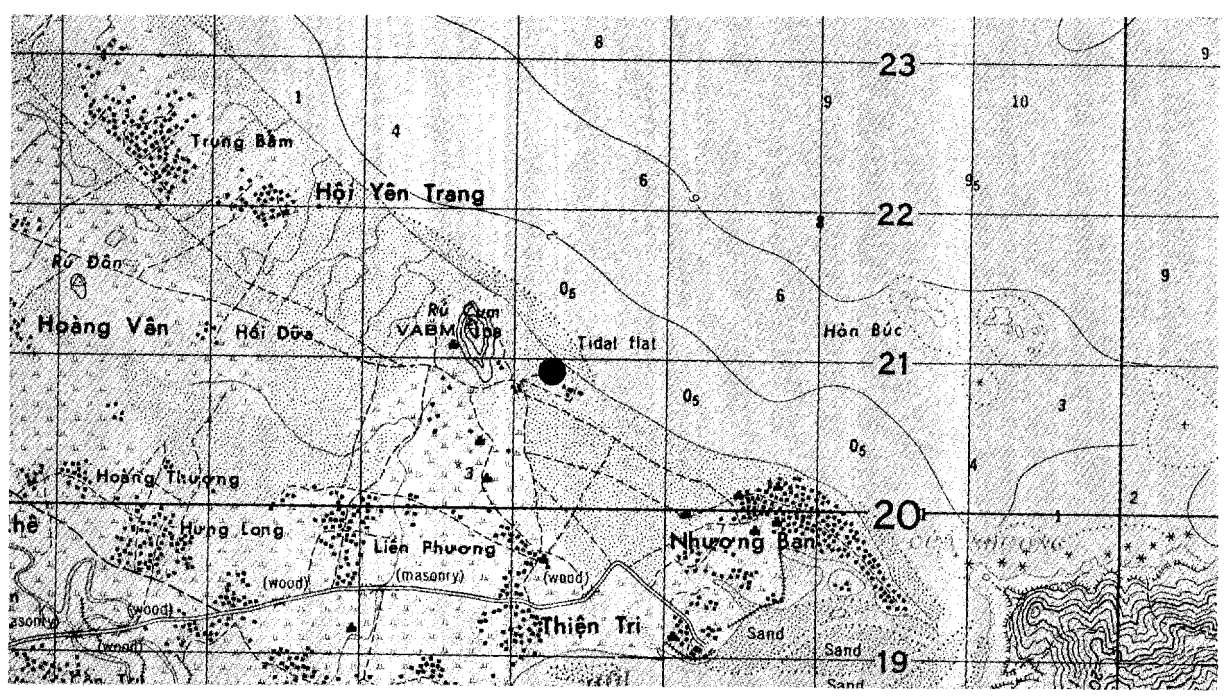
**NAME:** NHUONG BAN COASTAL DEFENSE ARTILLERY SITE (1)

**LOCATION:** 0.7 NM NW OF NHUONG BAN

**DESCRIPTION:** SITE CONSISTS OF 2 CIRCULAR REVETMENTS AT THE EDGE OF THE TREE LINE, JUST ABOVE SEA LEVEL. SITE APPEARS INACTIVE, NO WEAPONS OBSERVED. AREA IS SERVED BY TRAILS.

25X1D  
[REDACTED]

**MAP REFERENCES:** AMS SERIES L7014, SHEET 6245-IV, 1ST ED, 1965 (U)



E-53

**CONFIDENTIAL**

NO FOREIGN DISSEM

25X1C

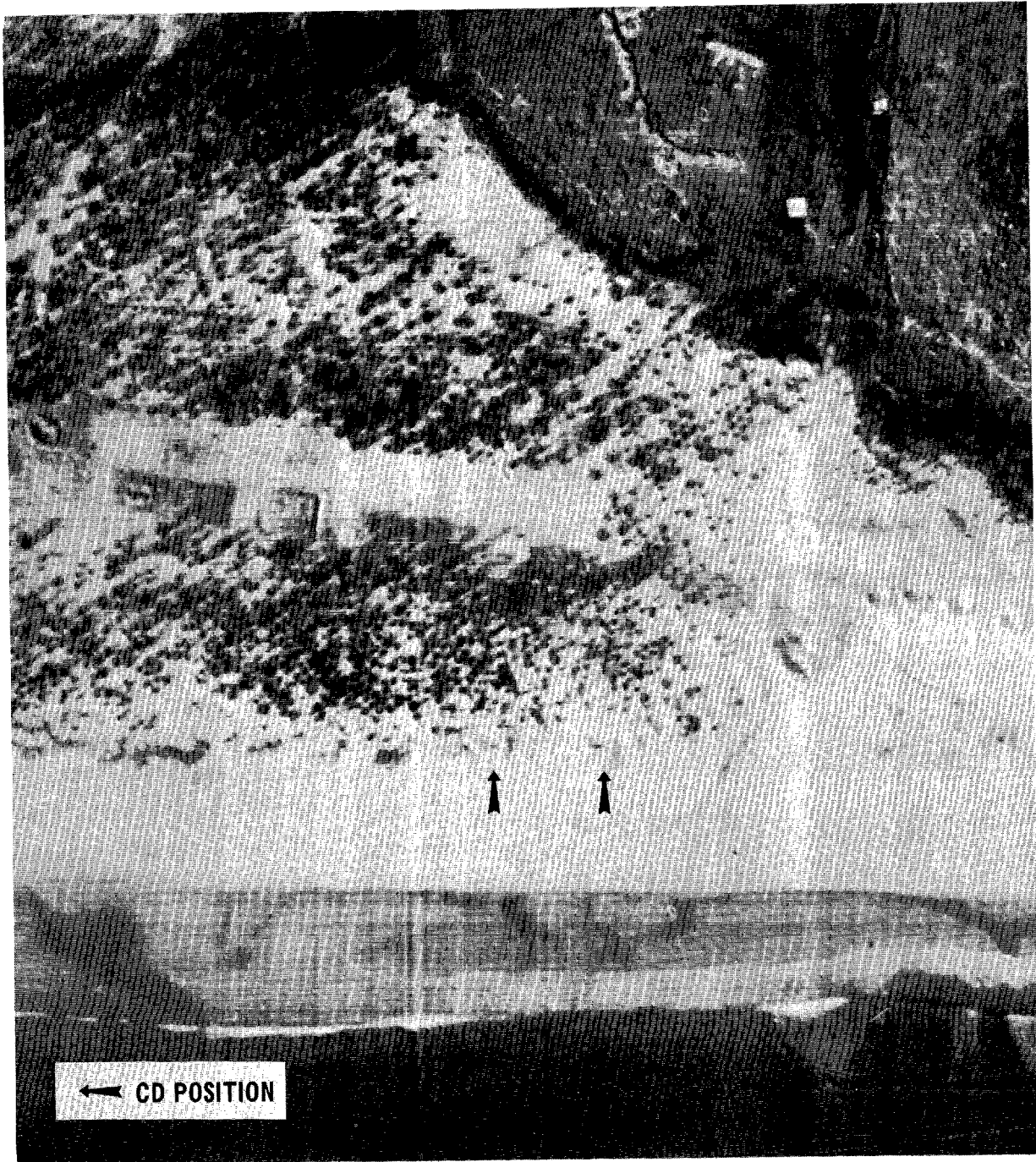
NHUONG BAN COASTAL DEFENSE ARTILLERY SITE (1)

XF162209

18-16-36N 106-06-01E

UTM COORDINATES

GEOGRAPHIC COORDINATES



**CONFIDENTIAL**

NO FOREIGN DISSEM

25X1C



BE NUMBER

XF161211  
UTM COORDINATES

18-16-42N 106-05-57E  
GEOGRAPHIC COORDINATES

**NAME:** NHUONG BAN COASTAL DEFENSE ARTILLERY SITE (2)

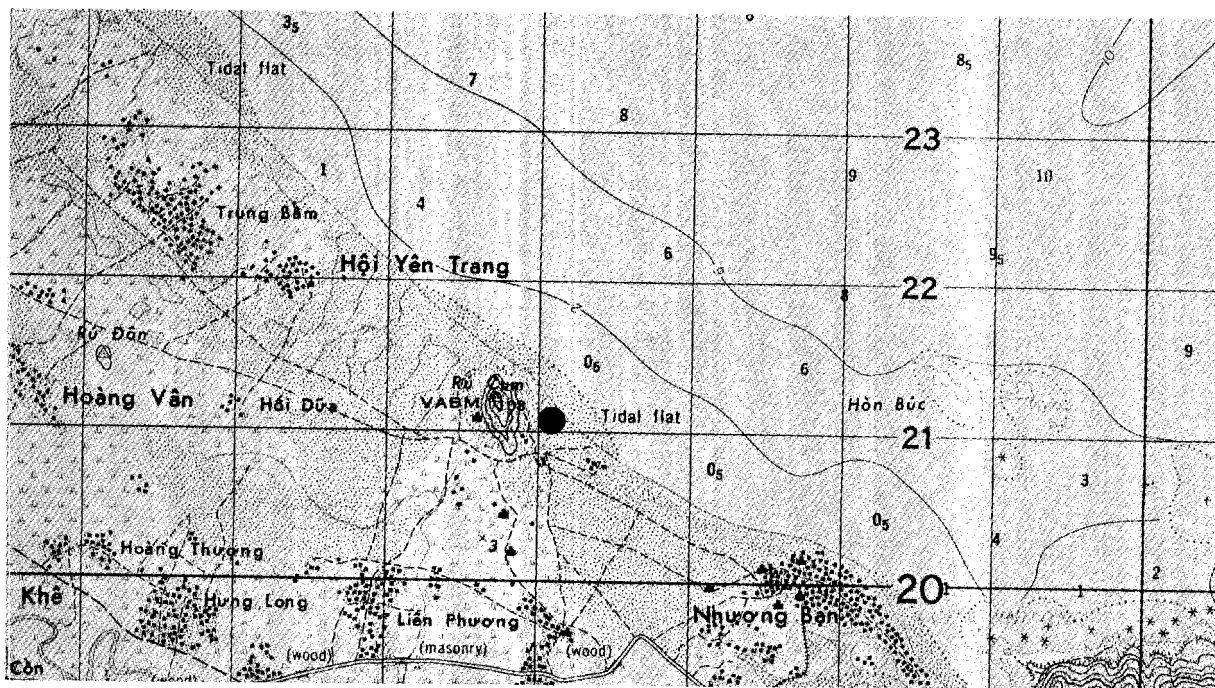
**LOCATION:** 0.7 NM NW OF NHUONG BAN

**DESCRIPTION:** SITE CONSISTS OF 4 CIRCULAR REVETMENTS ON A BENCH AT THE REAR OF THE BEACH, JUST ABOVE SEA LEVEL. SITE APPEARS ACTIVE, BUT NO WEAPONS OBSERVED. AREA IS SERVED BY TRAILS AND A NATURAL-SURFACED ROAD.

25X1D




**MAP REFERENCES:** AMS SERIES L7014, SHEET 6245-IV, 1ST ED, 1965 (U)



E-55

XF161211  
UTM COORDINATES

NHUONG BAN COASTAL DEFENSE ARTILLERY SITE (2)  
18-16-42N 106-05-57E  
GEOGRAPHIC COORDINATES



CONFIDENTIAL

NPIC/P-304/66

BE NUMBER

XF156215  
UTM COORDINATES

18-16-55N 106-05-38E  
GEOGRAPHIC COORDINATES

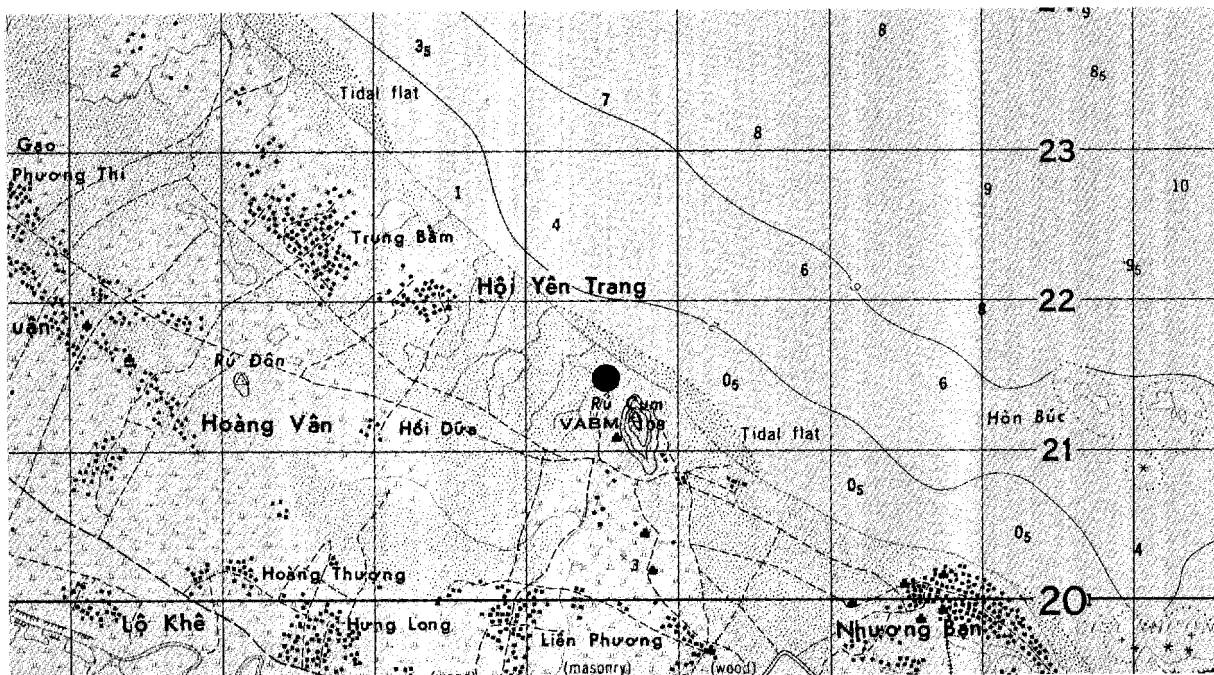
**NAME:** HOI YEN TRUNG COASTAL DEFENSE ARTILLERY SITE

**LOCATION:** 0.7 NM SE OF HOI YEN TRUNG

**DESCRIPTION:** SITE CONSISTS OF 4 CIRCULAR REVETMENTS IN FRONT OF THE TREE LINE, JUST ABOVE SEA LEVEL. SITE APPEARS INACTIVE, NO WEAPONS OBSERVED. AREA IS SERVED BY TRAILS.

25X1D

**MAP REFERENCES:** AMS SERIES L7014, SHEET 6245-IV; 1ST ED, 1965 (U)




E-57

CONFIDENTIAL

XF156215  
UTM COORDINATES

HOI YEN TRUNG COASTAL DEFENSE ARTILLERY SITE  
18-16-55N 106-05-38E  
GEOGRAPHIC COORDINATES



**BE NUMBER**                                      XF143227                                      18-17-30N 106-04-54E  
**UTM COORDINATES**                                      **GEOGRAPHIC COORDINATES**

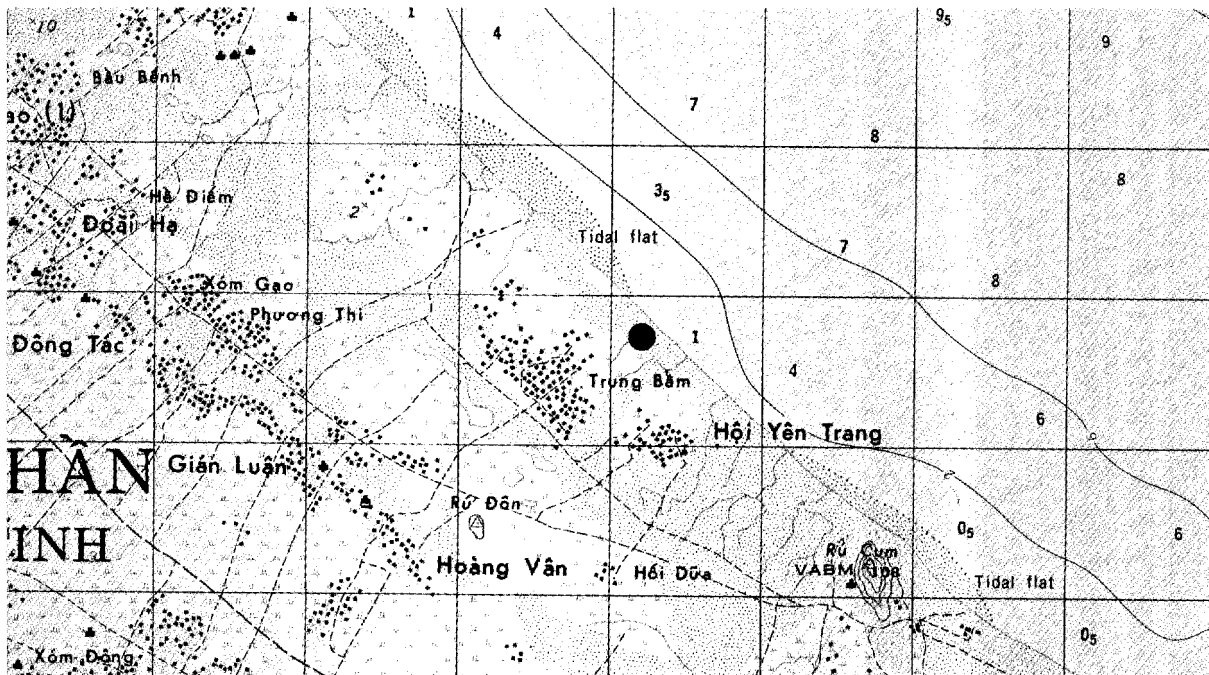
**NAME:** TRUNG BAM COASTAL DEFENSE ARTILLERY SITE (3)

**LOCATION:** 0.4 NM ENE OF TRUNG BAM

**DESCRIPTION:** SITE CONSISTS OF 4 CIRCULAR REVETMENTS AT THE EDGE OF THE TREE LINE, JUST ABOVE SEA LEVEL. SITE APPEARS INACTIVE, NO WEAPONS OBSERVED. AREA IS SERVED BY A NATURAL-SURFACED ROAD.

25X1D


**MAP REFERENCES:** AMS SERIES L7014, SHEET 6245-IV, 1ST ED, 1965 (U)



E-59

XF143227  
UTM COORDINATES

TRUNG BAM COASTAL DEFENSE ARTILLERY SITE (3)  
18-17-30N 106-04-54E  
GEOGRAPHIC COORDINATES



---

BE NUMBER	XF115255	18-19-03N 106-03-27E
	UTM COORDINATES	GEOGRAPHIC COORDINATES

---

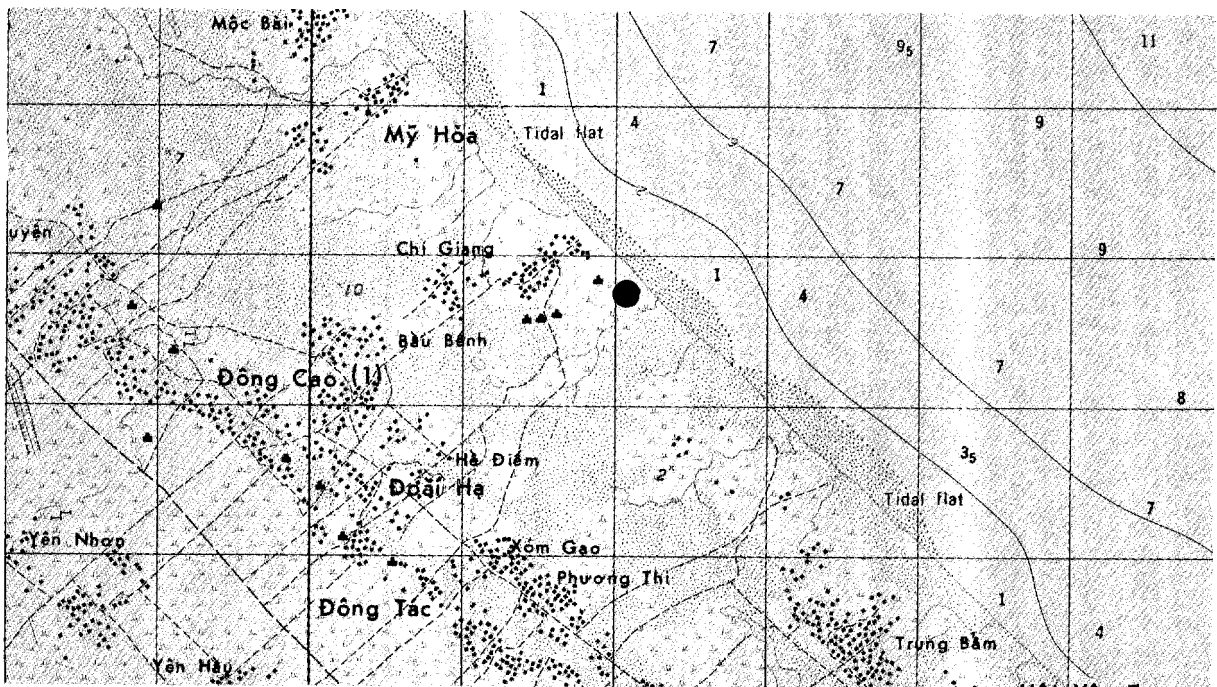
**NAME:** CHI GIANG COASTAL DEFENSE ARTILLERY SITE

**LOCATION:** 0.2 NM NORTH OF CHI GIANG

**DESCRIPTION:** SITE CONSISTS OF 2 CIRCULAR REVETMENTS WITH AN INTERCONNECTING TRENCH SYSTEM BEHIND THE BRUSH LINE, JUST ABOVE SEA LEVEL. SITE APPEARS ACTIVE, BUT NO WEAPONS OBSERVED. AREA IS SERVED BY TRAILS.

25X1D  
[REDACTED]

**MAP REFERENCES:** AMS SERIES L7014, SHEET 6245-IV, 1ST ED, 1965 (U)



E-61

XF115255  
UTM COORDINATES

CHI GIANG COASTAL DEFENSE ARTILLERY SITE  
18-19-03N 106-03-27E  
GEOGRAPHIC COORDINATES





SP26378

NO FOREIGN DISSEM

25X1C

CONFIDENTIAL

BE NUMBER

XF043337  
UTM COORDINATES

18-23-30N 105-59-12E  
GEOGRAPHIC COORDINATES

NAME: XOM TRAI COASTAL DEFENSE ARTILLERY SITE

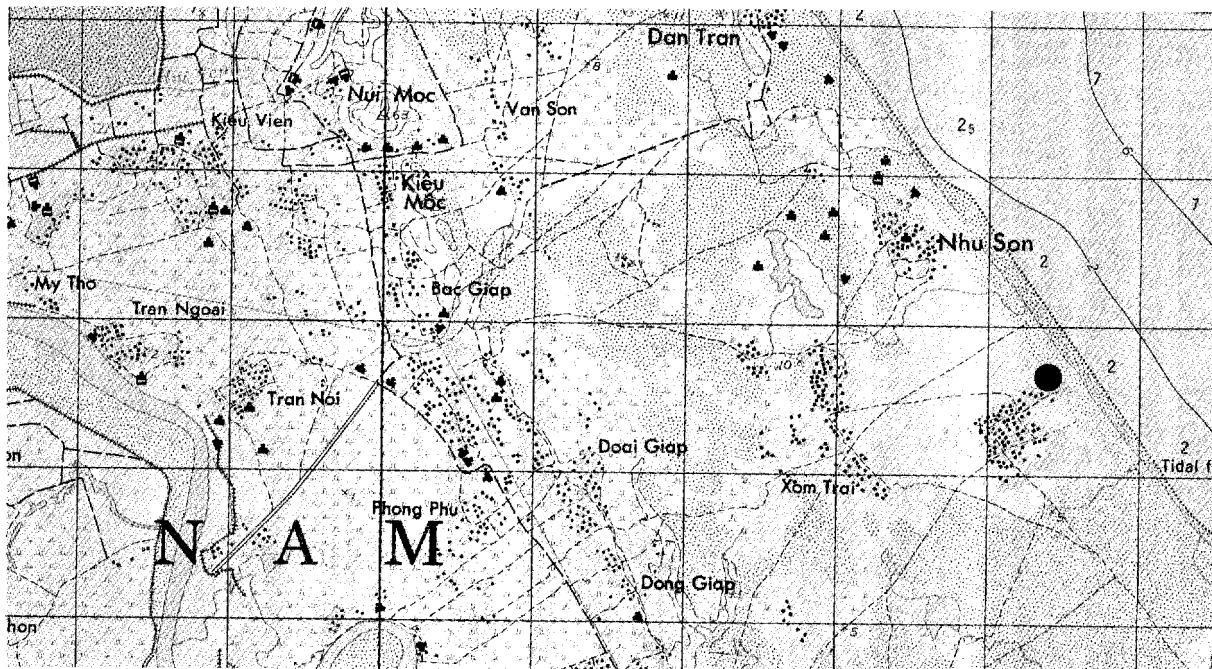
LOCATION: 0.8 NM EAST OF XOM TRAI

DESCRIPTION: SITE CONSISTS OF 4 CIRCULAR REVETMENTS AT THE EDGE OF THE BRUSH LINE, JUST ABOVE SEA LEVEL. SITE APPEARS INACTIVE, NO WEAPONS OBSERVED. AREA IS SERVED BY A NATURAL-SURFACED ROAD.

25X1D



MAP REFERENCES: AMS SERIES L7014, SHEET 6145-I, 1ST ED, 1965 (U)



E-63

CONFIDENTIAL

NO FOREIGN DISSEM

25X1C

XF043337  
UTM COORDINATES

XOM TRAI COASTAL DEFENSE ARTILLERY SITE  
18-23-30N 105-59-12E  
GEOGRAPHIC COORDINATES



---

<b>BE NUMBER</b>	WF892528	18-33-54N 105-50-45E
	<b>UTM COORDINATES</b>	<b>GEOGRAPHIC COORDINATES</b>

---

**NAME:** CUONG GIAN COASTAL DEFENSE ARTILLERY SITE

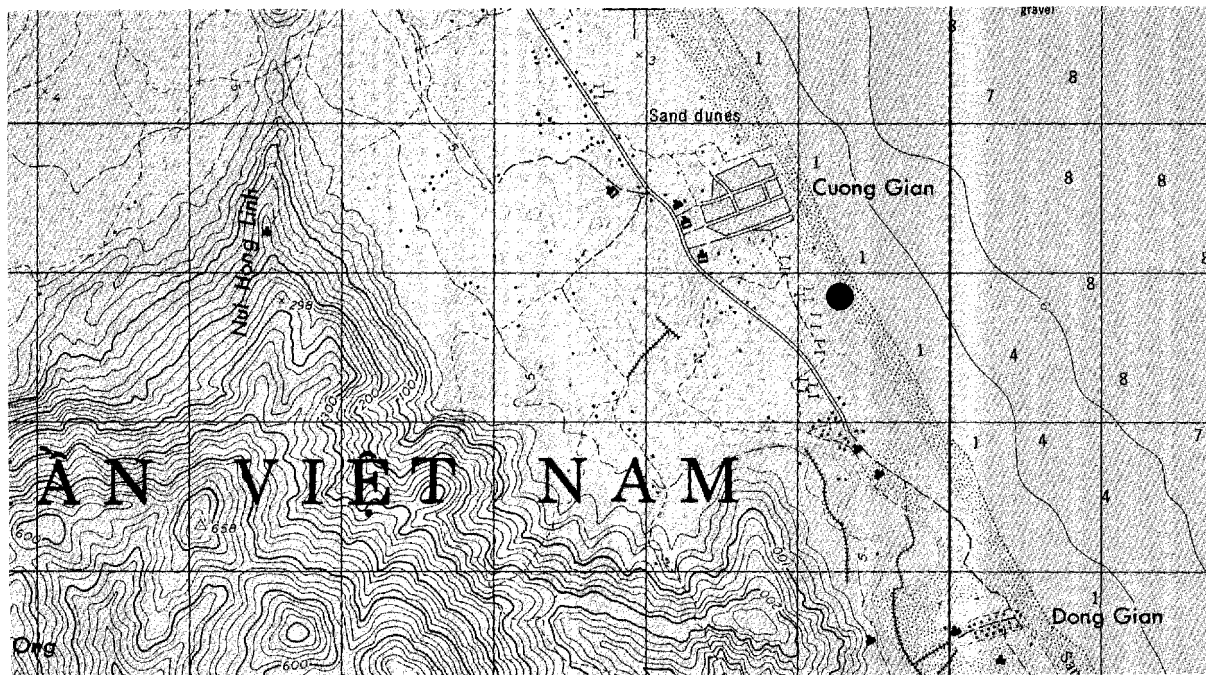
**LOCATION:** 0.5 NM SE OF CUONG GIAN

**DESCRIPTION:** SITE CONSISTS OF 2 CIRCULAR FIRING REVETMENTS AND AN OBSERVATION POST REVETMENT TO THE FRONT, AT THE EDGE OF THE TREE LINE, JUST ABOVE SEA LEVEL. SITE APPEARS INACTIVE, NO WEAPONS OBSERVED. AREA IS SERVED BY BEACH TRAILS.

25X1D

[REDACTED]

**MAP REFERENCES:** AMS SERIES L7014, SHEET 6146-II, 1ST ED, 1965 (U)



E-65

WF892528  
UTM COORDINATES

CUONG GIAN COASTAL DEFENSE ARTILLERY SITE  
18-33-54N 105-50-45E  
GEOGRAPHIC COORDINATES



---

	WF870573	18-36-20N 105-49-42E
<b>BE NUMBER</b>	<b>UTM COORDINATES</b>	<b>GEOGRAPHIC COORDINATES</b>

---

**NAME:** THIEN LINH COASTAL DEFENSE ARTILLERY SITE (1)

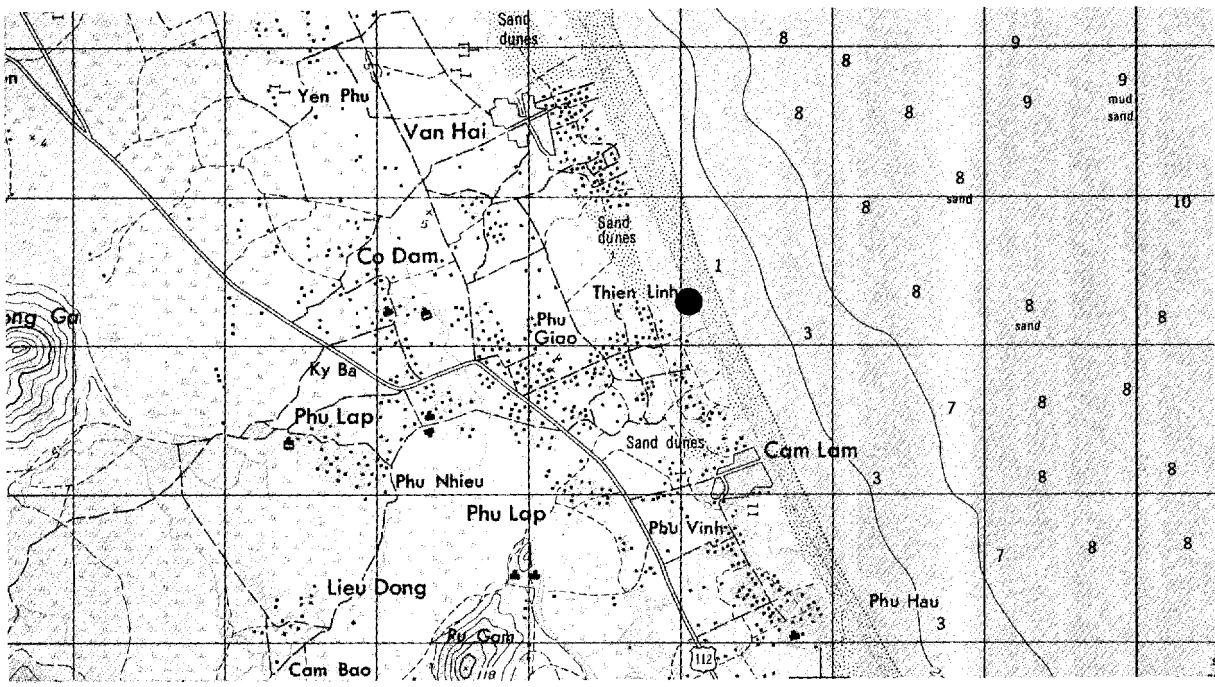
**LOCATION:** 0.2 NM NE OF THIEN LINH

**DESCRIPTION:** SITE CONSISTS OF 3 CIRCULAR REVETMENTS AT THE EDGE OF THE TREE LINE, JUST ABOVE SEA LEVEL. THESE POSITIONS ARE PROBABLY DUAL PURPOSE AW/AAA COASTAL DEFENSE. SITE APPEARS ACTIVE, BUT NO WEAPONS OBSERVED. AREA IS SERVED BY BEACH TRAILS.

25X1D

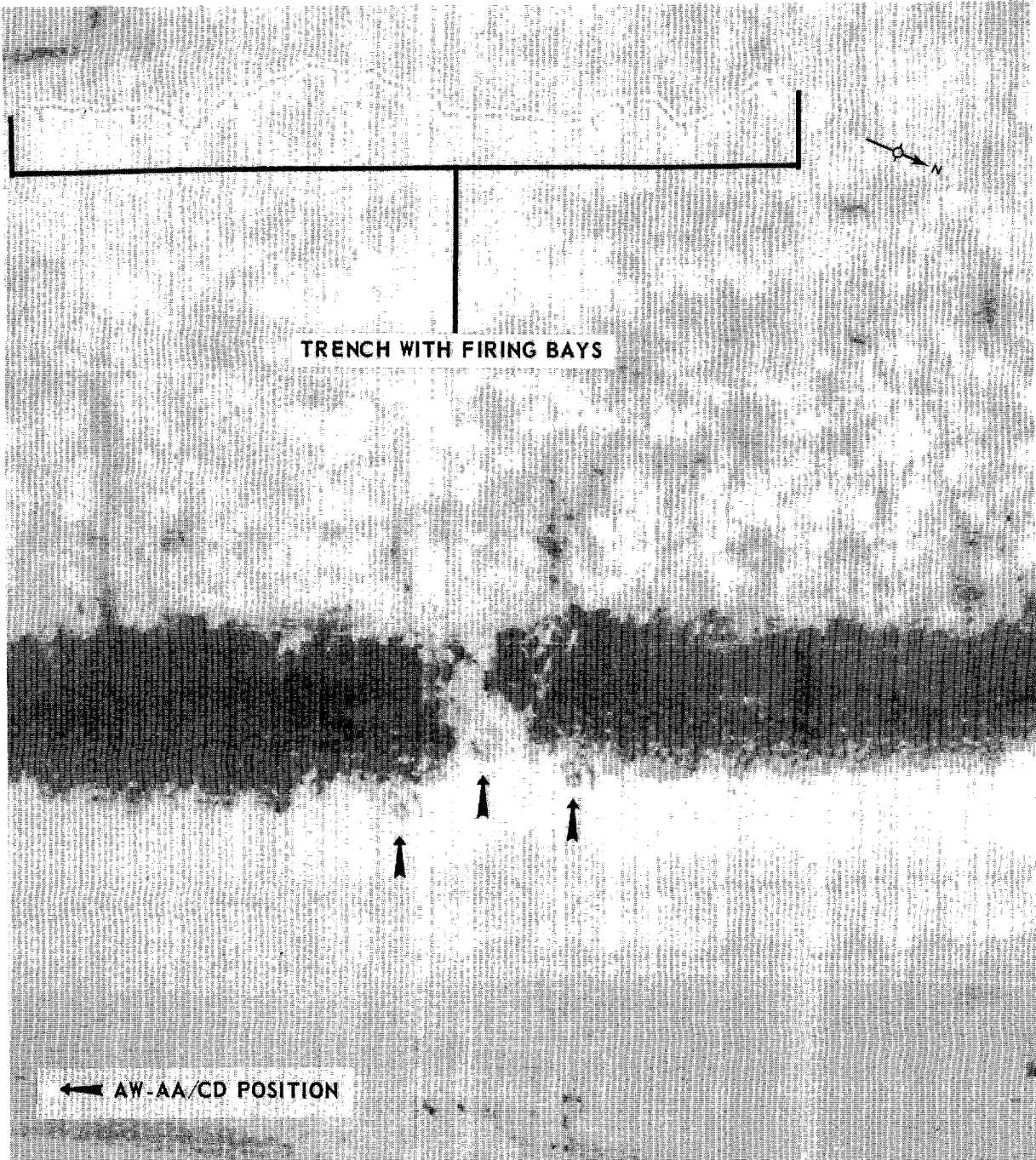


**MAP REFERENCES:** AMS SERIES L7014, SHEET 6146-II, 1ST ED, 1965 (U)



THIEN LINH COASTAL DEFENSE ARTILLERY SITE (1)  
WF870573  
UTM COORDINATES

18-36-20N 105-49-42E  
GEOGRAPHIC COORDINATES



CONFIDENTIAL

---

	WF869575	18-36-25N 105-49-36E
<b>BE NUMBER</b>	<b>UTM COORDINATES</b>	<b>GEOGRAPHIC COORDINATES</b>

---

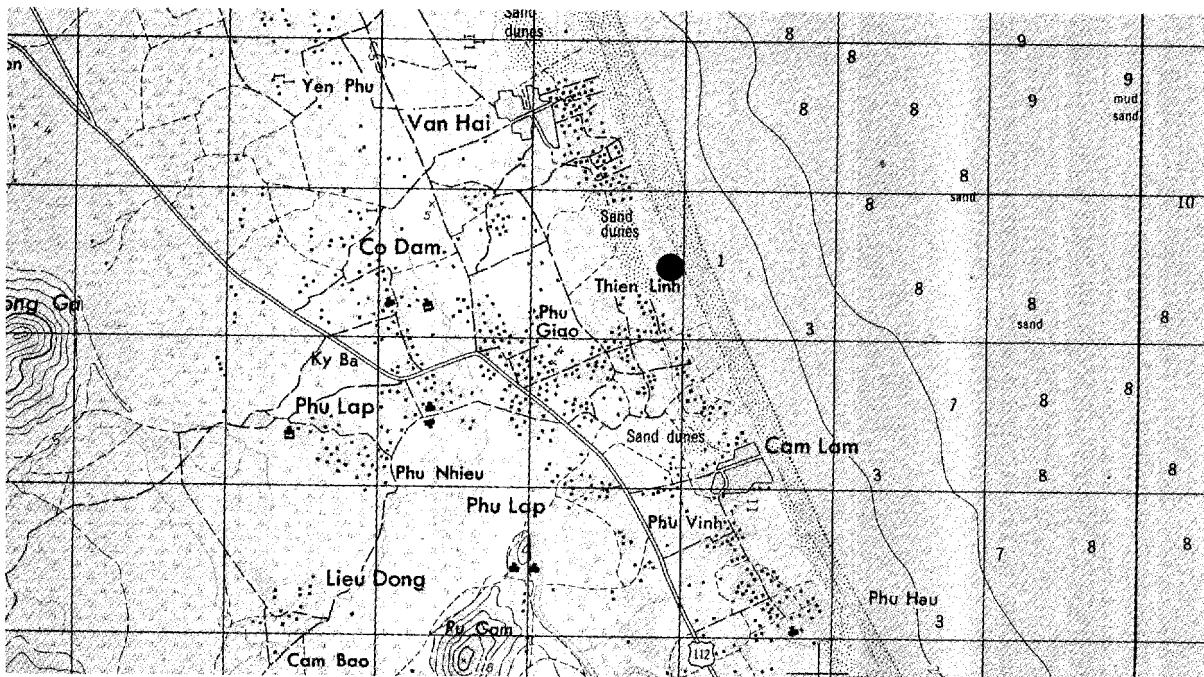
**NAME:** THIEN LINH COASTAL DEFENSE ARTILLERY SITE (2)

**LOCATION:** 0.2 NM NORTH OF THIEN LINH

**DESCRIPTION:** SITE CONSISTS OF 2 CIRCULAR HEAVY MORTAR FIRING REVETMENTS AND A THIRD CIRCULAR REVETMENT, POSSIBLY AN OBSERVATION POST, CONNECTED BY TRENCHING, APPROXIMATELY 200 YARDS BEHIND THE TREE LINE. SITE APPEARS ACTIVE, BUT NO WEAPONS OBSERVED. AREA HAS NO VISIBLE SERVICE ROADS.

25X1D

**MAP REFERENCES:** AMS SERIES L7014, SHEET 6146-II, 1ST ED, 1965 (U)



E-69

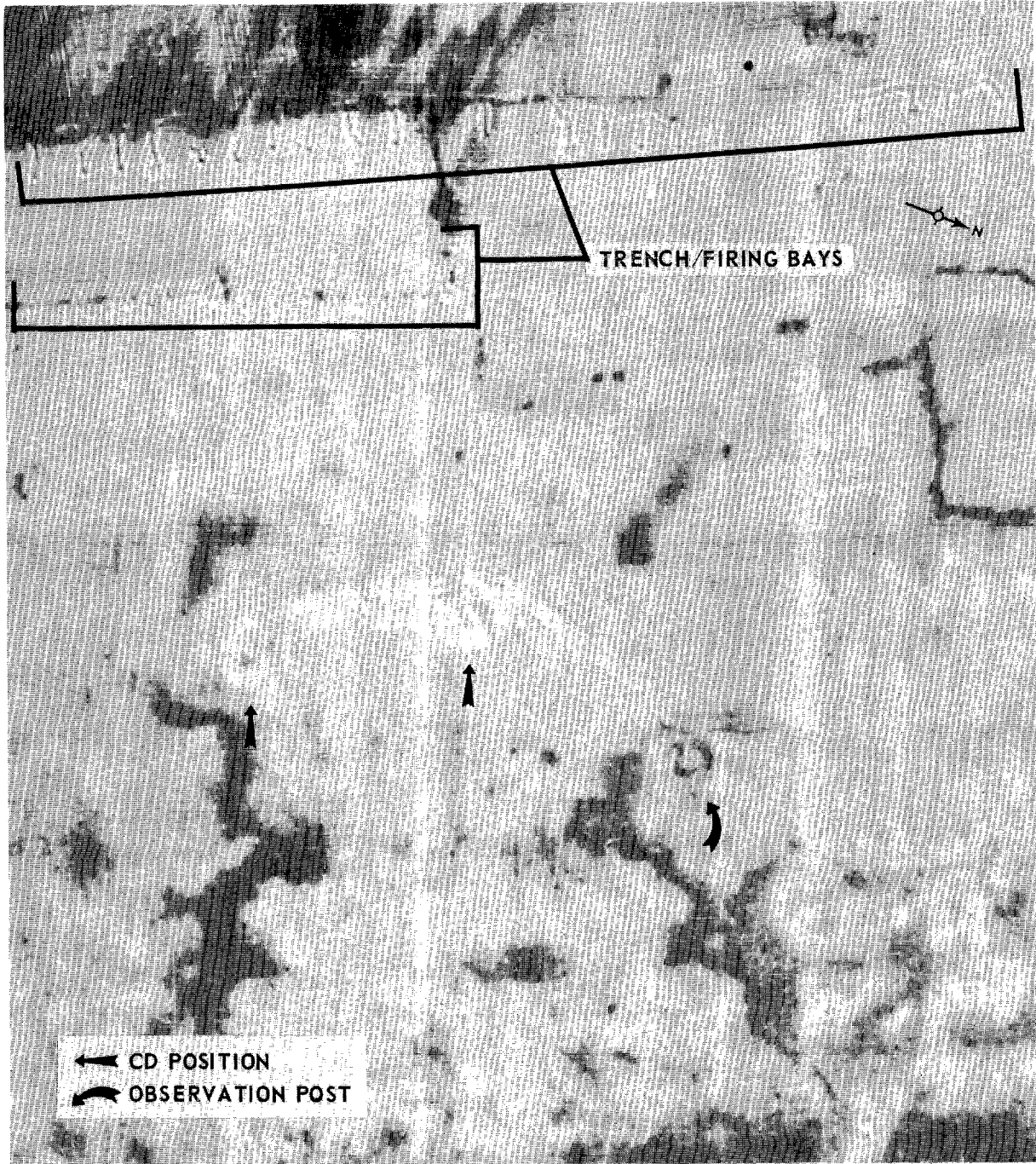
CONFIDENTIAL

**CONFIDENTIAL**

NPIC/R-304/66

THIEN LINH COASTAL DEFENSE ARTILLERY SITE (2)  
WF869575  
UTM COORDINATES

18-36-25N 105-49-36E  
GEOGRAPHIC COORDINATES



**CONFIDENTIAL**



CONFIDENTIAL

BE NUMBER

WF852621  
UTM COORDINATES

18-38-59N 105-48-33E  
GEOGRAPHIC COORDINATES

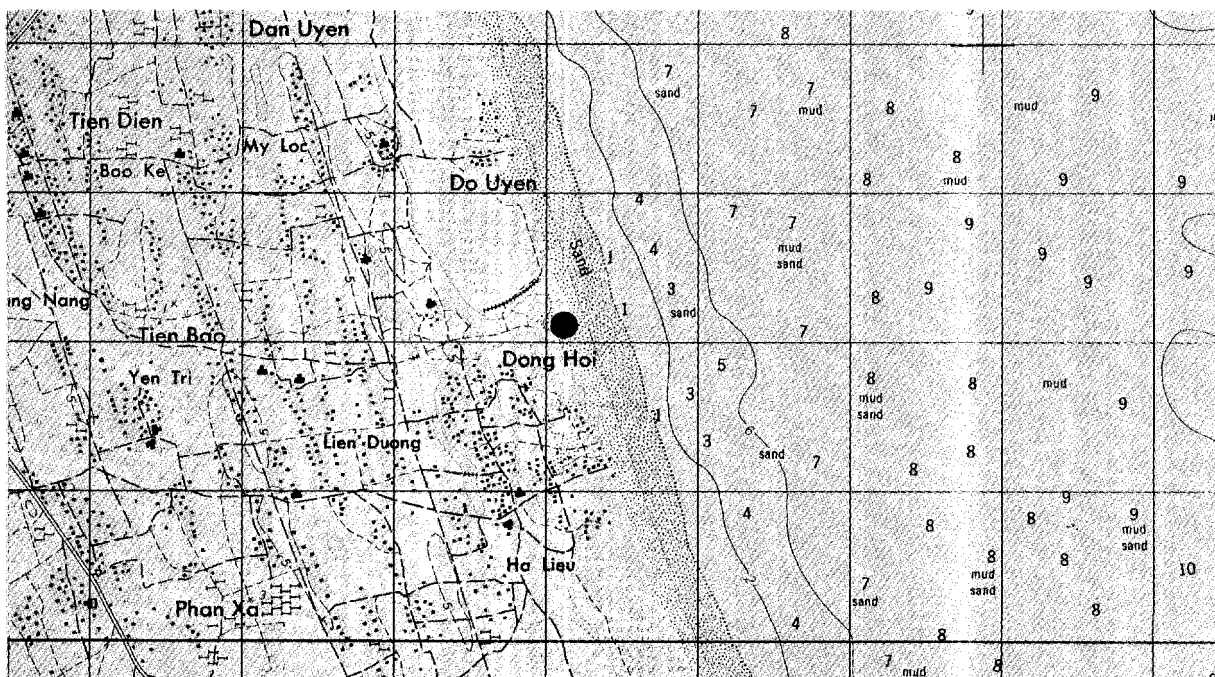
NAME: DONG HOI COASTAL DEFENSE ARTILLERY SITE

LOCATION: 0.4 NM NE OF DONG HOI

DESCRIPTION: SITE CONSISTS OF 3 CIRCULAR REVETMENTS IN FRONT OF THE TREE LINE, JUST ABOVE SEA LEVEL. SITE APPEARS USABLE BUT INACTIVE, NO WEAPONS OBSERVED. AREA IS SERVED BY BEACH TRAILS.

25X1D

MAP REFERENCES: AMS SERIES L7014, SHEET 6146-II, 1ST ED, 1965 (U)

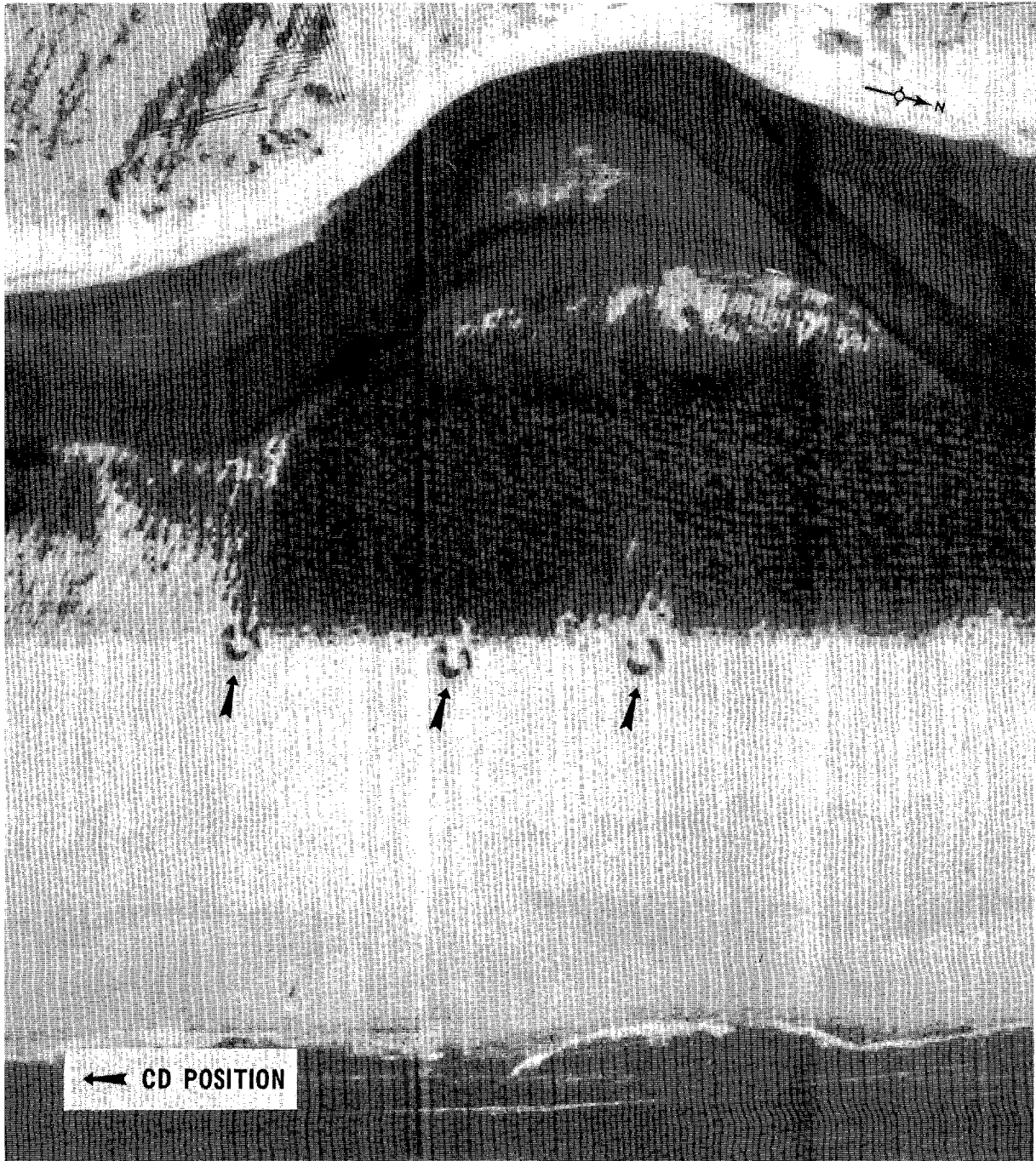


E-71

CONFIDENTIAL

WF852621  
UTM COORDINATES

DONG HOI COASTAL DEFENSE ARTILLERY SITE  
18-38-59N 105-48-33E  
GEOGRAPHIC COORDINATES



---

<b>BE NUMBER</b>	WF837676	18-41-56N 105-47-48E
	<b>UTM COORDINATES</b>	<b>GEOGRAPHIC COORDINATES</b>

---

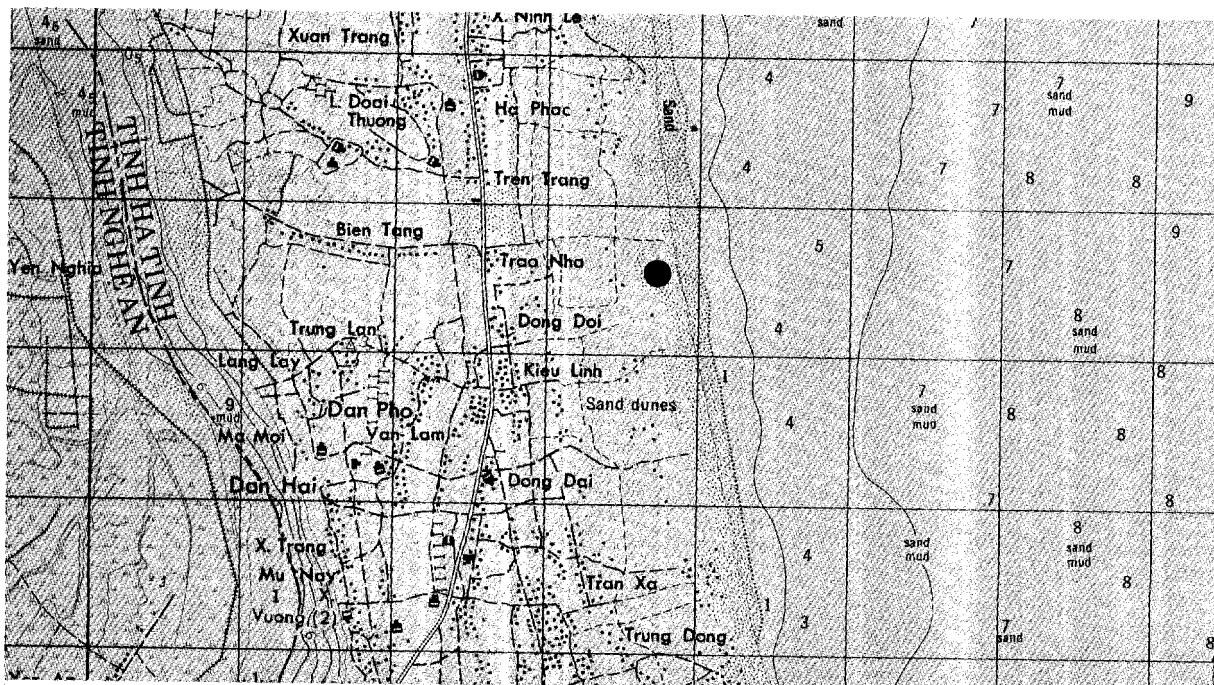
**NAME:** TRAO NHA COASTAL DEFENSE ARTILLERY SITE

**LOCATION:** 0.6 NM EAST OF TRAO NHA

**DESCRIPTION:** SITE CONSISTS OF 2 CIRCULAR REVETMENTS IN FRONT OF THE TREE LINE, JUST ABOVE SEA LEVEL. REMAINS OF A THIRD REVETMENT, WEATHERED BY STREAM ACTION, IS ALSO OBSERVED. SITE APPEARS INACTIVE, NO WEAPONS OBSERVED. AREA IS SERVED BY A BEACH TRAIL.

25X1D

**MAP REFERENCES:** AMS SERIES L7014, SHEET 6146-II, 1ST ED, 1965 (U)



WF837676  
UTM COORDINATES

TRAO NHA COASTAL DEFENSE ARTILLERY SITE  
18-41-56N 105-47-48E  
GEOGRAPHIC COORDINATES



---

BE NUMBER	WF836684	18-42-21N 105-47-42E
	UTM COORDINATES	GEOGRAPHIC COORDINATES

---

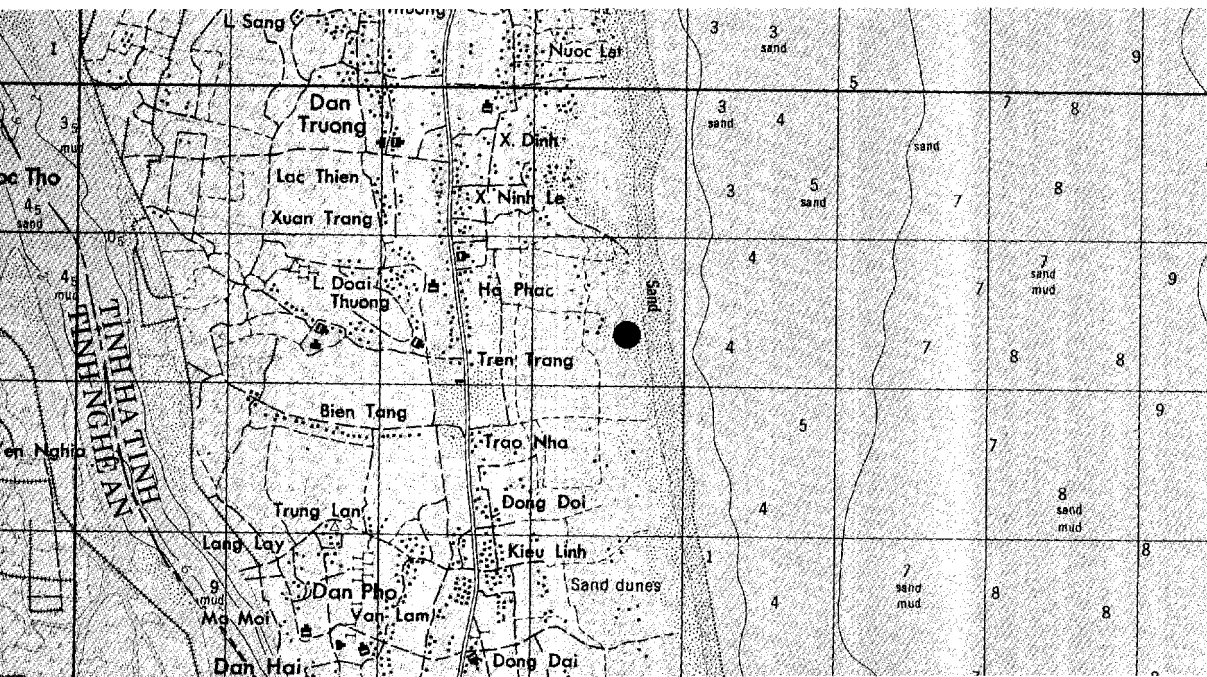
**NAME:** HA PHAC COASTAL DEFENSE ARTILLERY SITE

**LOCATION:** 0.5 NM EAST OF HA PHAC

**DESCRIPTION:** SITE CONSISTS OF 2 CIRCULAR FIRING REVETMENTS AND A CENTRALLY LOCATED CIRCULAR OBSERVATION POST REVETMENT JUST BEHIND THE BEACH, ABOVE SEA LEVEL. SITE APPEARS OLD AND INACTIVE, NO WEAPONS OBSERVED. AREA IS SERVED BY BEACH TRAILS.

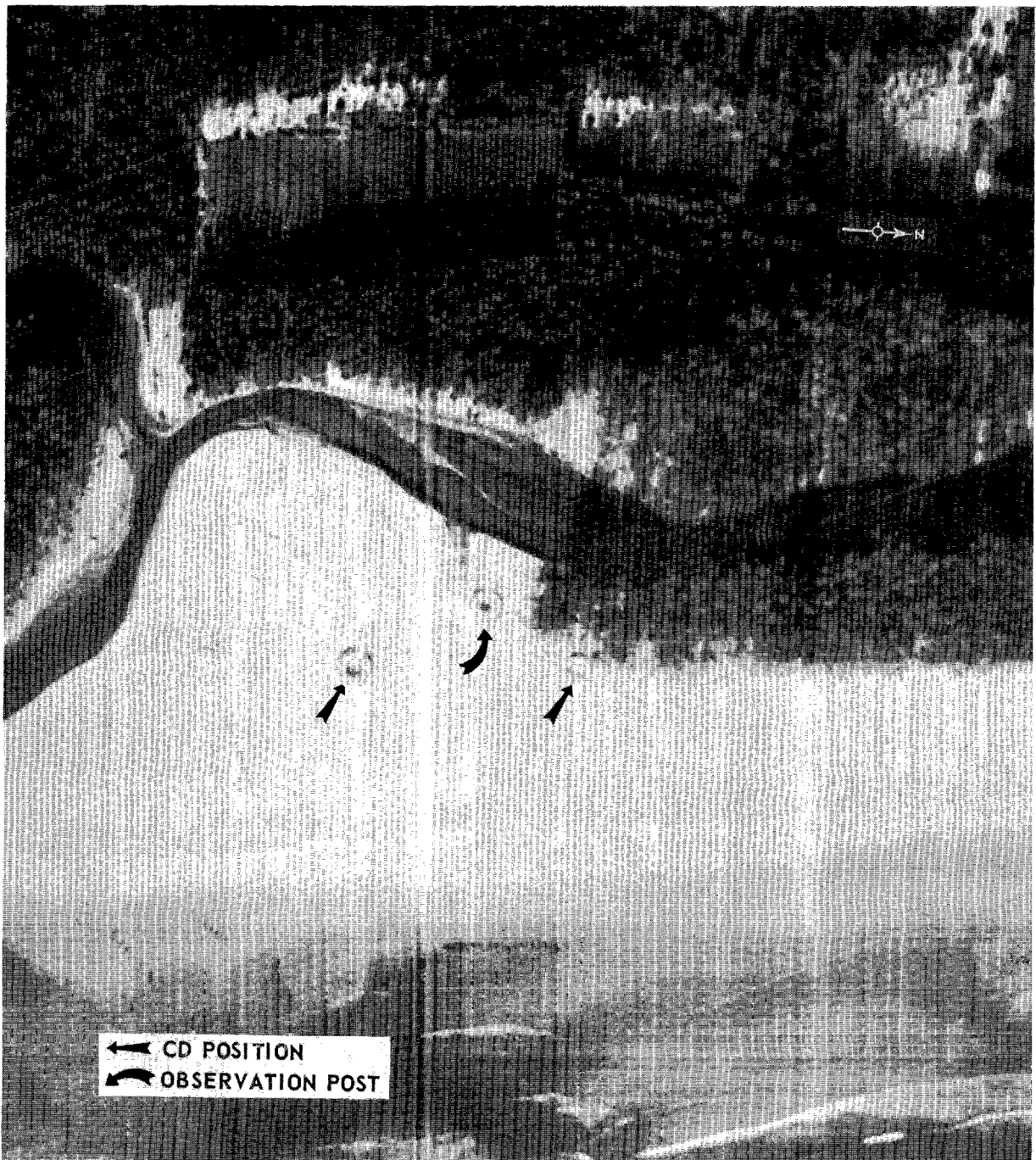
25X1D

**MAP REFERENCES:** AMS SERIES L7014, SHEET 6146-II, 1ST ED, 1965 (U)



WF836684  
UTM COORDINATES

HA PHAC COASTAL DEFENSE ARTILLERY SITE  
18-42-21N 105-47-42E  
GEOGRAPHIC COORDINATES



---

WF783774	18-47-15N 105-44-32E	
<b>BE NUMBER</b>	<b>UTM COORDINATES</b>	<b>GEOGRAPHIC COORDINATES</b>

---

**NAME:** G. MY YEN COASTAL DEFENSE ARTILLERY SITE

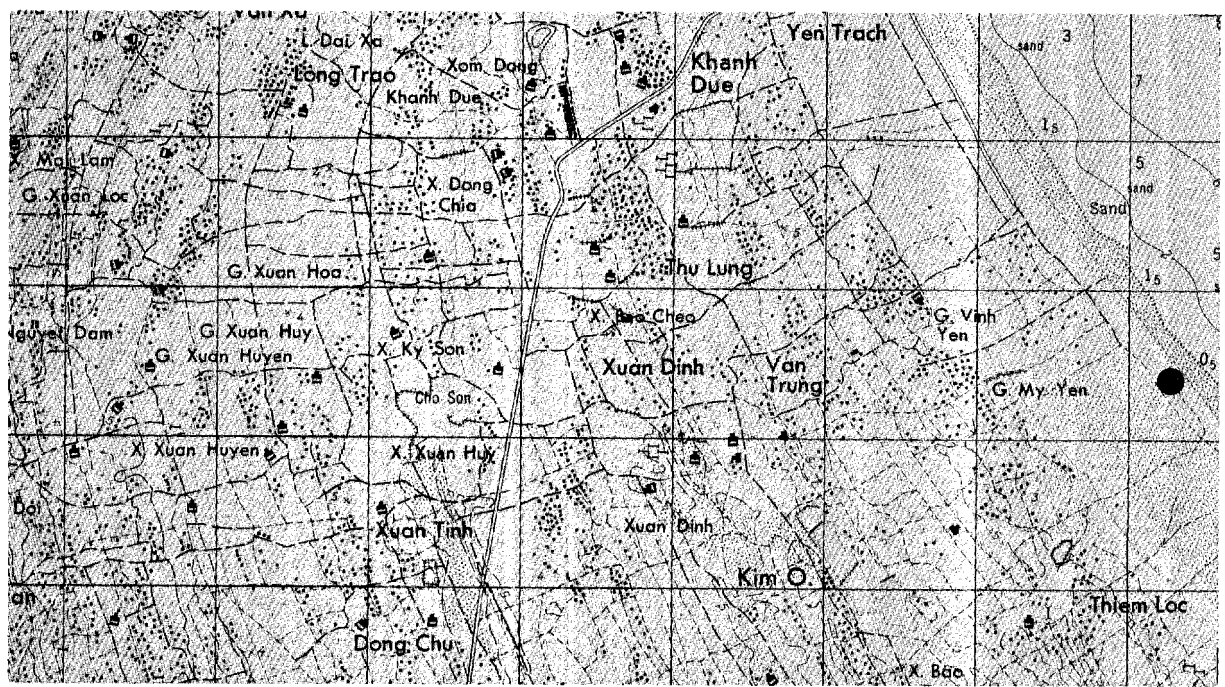
**LOCATION:** 0.8 NM EAST OF G. MY YEN

**DESCRIPTION:** SITE CONSISTS OF 4 CIRCULAR REVETMENTS ALONG THE TREE LINE, JUST ABOVE SEA LEVEL. SITE APPEARS INACTIVE, NO WEAPONS OBSERVED. AREA IS SERVED BY BEACH TRAILS.

25X1D




**MAP REFERENCES:** AMS SERIES L7014, SHEET 6146-IV, 1ST ED, 1965 (U)



WF783774  
UTM COORDINATES

G. MY YEN COASTAL DEFENSE ARTILLERY SITE  
18-47-15N 105-44-32E  
GEOGRAPHIC COORDINATES





CONFIDENTIAL

25X16

**BE NUMBER** WF772788 **UTM COORDINATES** 18-48-06N 105-43-54E **GEOGRAPHIC COORDINATES**

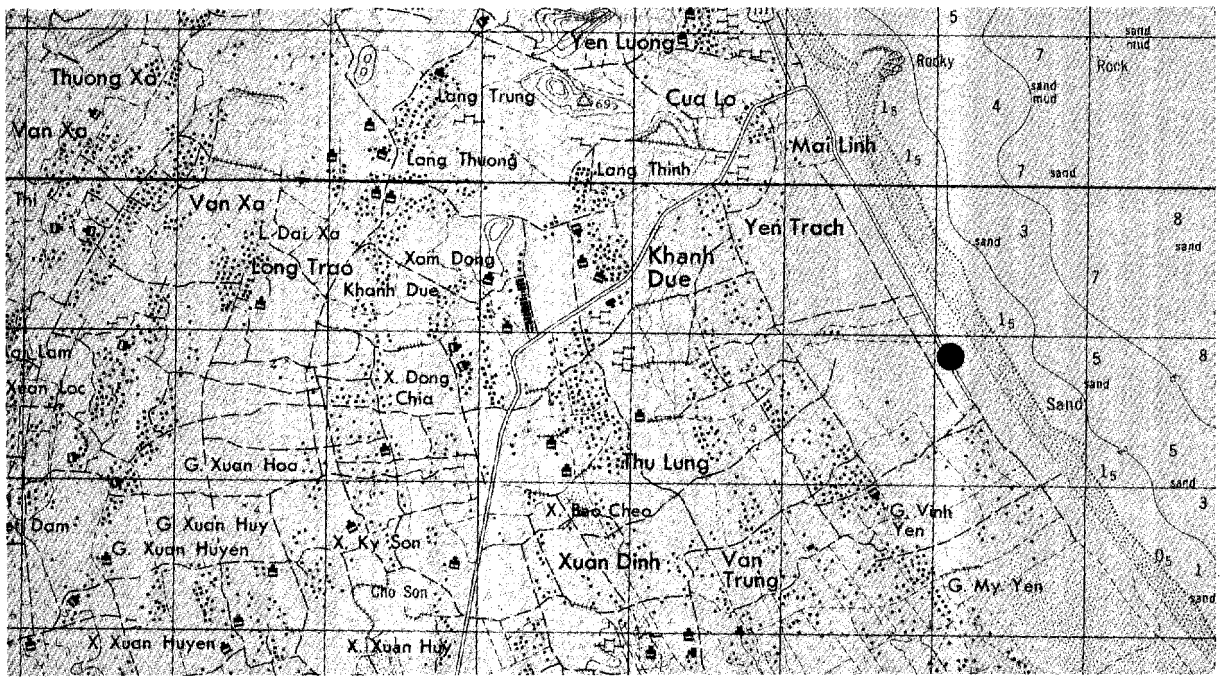
**NAME:** G. VINH YEN COASTAL DEFENSE ARTILLERY SITE

**LOCATION:** 0.6 NM NE OF G.VINH YEN

**DESCRIPTION:** SITE CONSISTS OF 4 CIRCULAR REVETMENTS AND A TRENCH SYSTEM ALONG THE TREE LINE, JUST ABOVE SEA LEVEL. SITE APPEARS INACTIVE, NO WEAPONS OBSERVED. AREA IS SERVED BY NATURAL-SURFACED ROADS.

25X1D

**MAP REFERENCES:** AMS SERIES L7014, SHEET 6146-IV, 1ST ED, 1965 (U)



E-79

CONFIDENTIAL

25X1C

WF772788  
UTM COORDINATES

G. VINH YEN COASTAL DEFENSE ARTILLERY SITE  
18-48-06N 105-43-54E  
GEOGRAPHIC COORDINATES



<b>BE NUMBER</b>	<b>UTM COORDINATES</b>	<b>GEOGRAPHIC COORDINATES</b>
WF767797		18-48-33N 105-43-36E

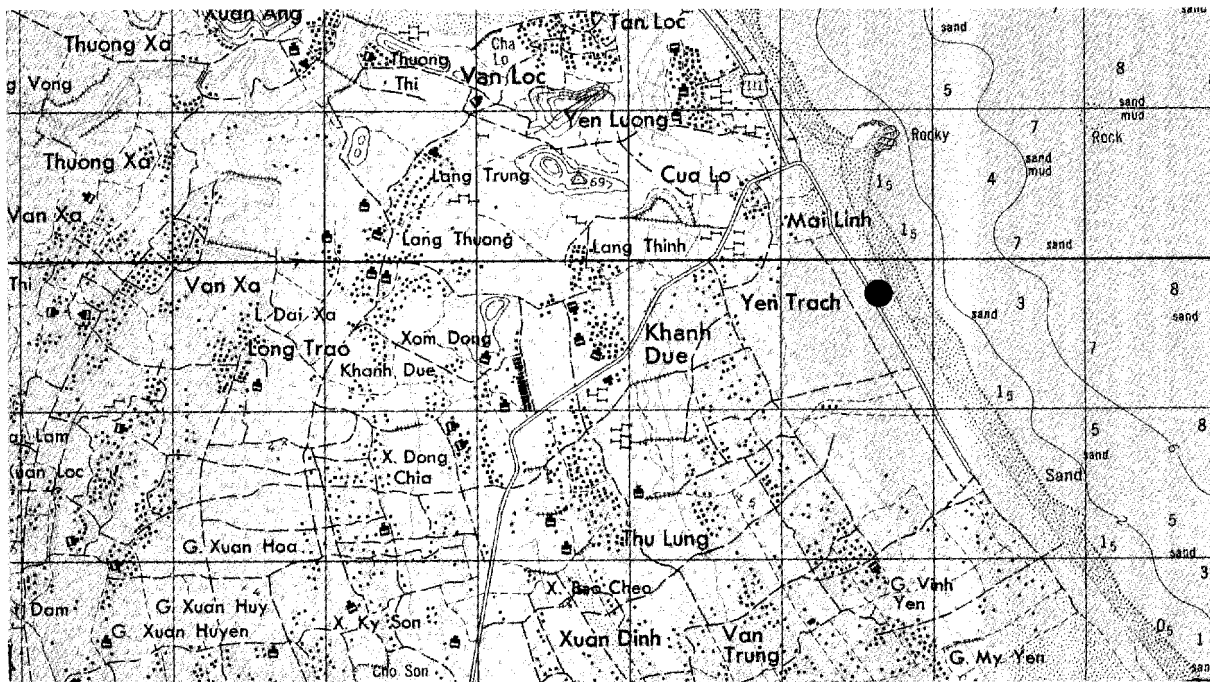
**NAME:** YEN TRACH COASTAL DEFENSE ARTILLERY SITE

**LOCATION:** 0.6 NM EAST OF YEN TRACH

**DESCRIPTION:** SITE CONSISTS OF 6 CIRCULAR REVETMENTS AND AN ASSOCIATED TRENCH SYSTEM ALONG THE TREE LINE, JUST ABOVE SEA LEVEL. SITE APPEARS ACTIVE AS PART OF BEACH DEFENSES, BUT NO WEAPONS OBSERVED. AREA IS SERVED BY A NATURAL-SURFACED ROAD.

25X1D

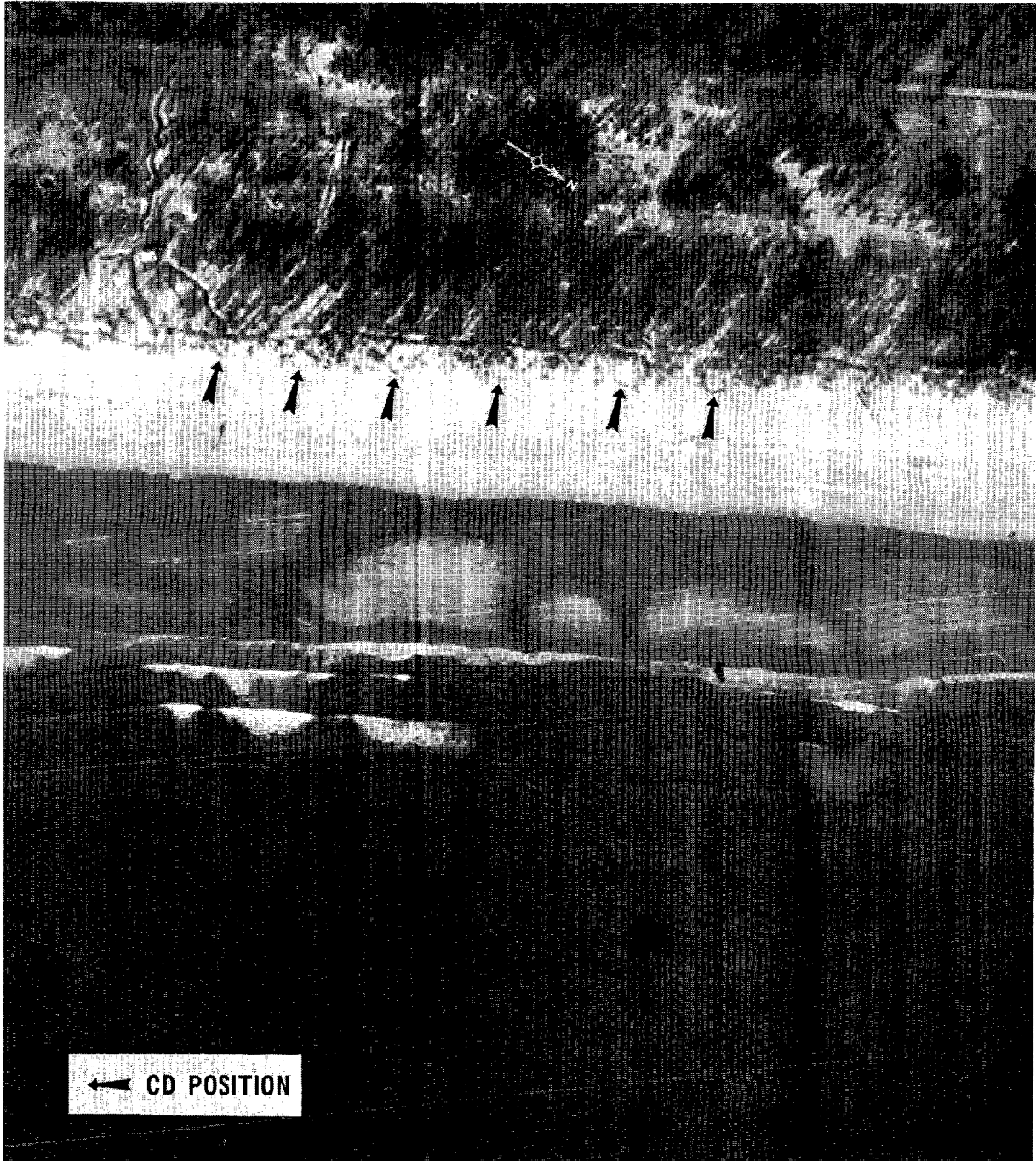
**MAP REFERENCES:** AMS SERIES L7014, SHEET 6146-IV, 1ST ED, 1965 (U)



E-81

WF767797  
UTM COORDINATES

YEN TRACH COASTAL DEFENSE ARTILLERY SITE  
18-48-33N 105-43-36E  
GEOGRAPHIC COORDINATES



---

WF761809	18-49-12N 105-43-18E	
<b>BE NUMBER</b>	<b>UTM COORDINATES</b>	<b>GEOGRAPHIC COORDINATES</b>

---

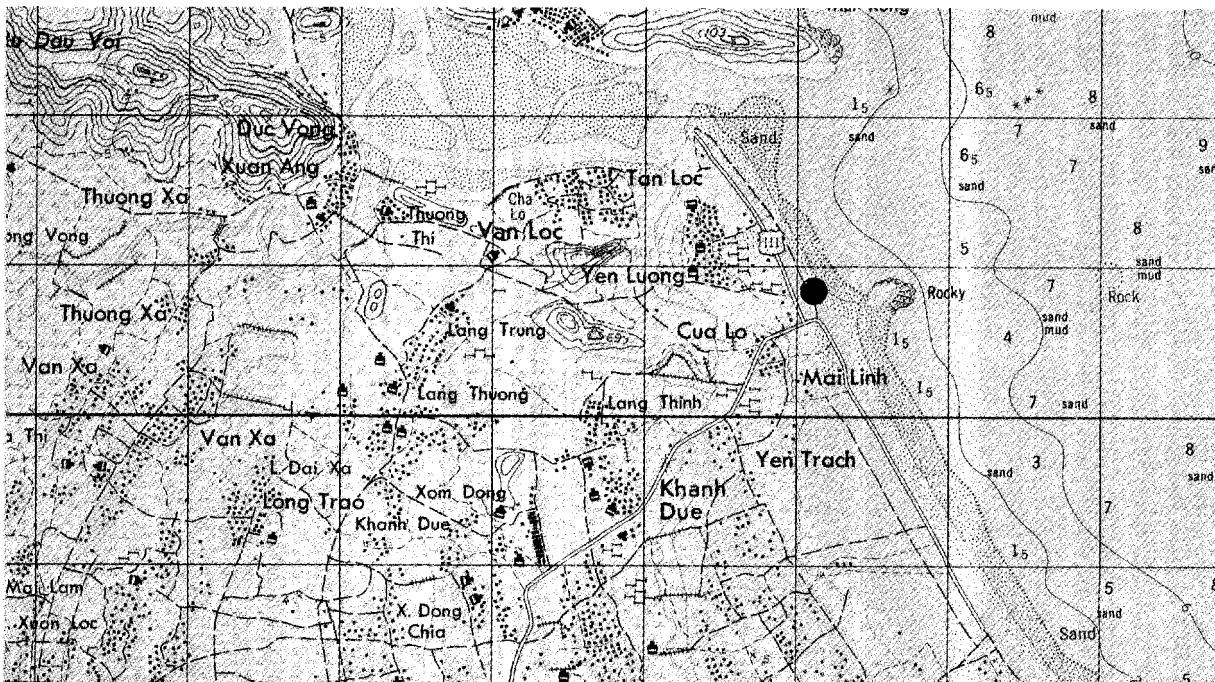
**NAME:** YEN LUONG COASTAL DEFENSE ARTILLERY SITE (2)

**LOCATION:** 0.4 NM EAST OF YEN LUONG

**DESCRIPTION:** SITE CONSISTS OF 4 CIRCULAR REVETMENTS AT THE EDGE OF THE TREE LINE, JUST ABOVE SEA LEVEL. SITE SHOWS SIGNS OF ACTIVITY, BUT NO WEAPONS OBSERVED. AREA IS SERVED BY A NATURAL-SURFACED ROAD.

25X1D

**MAP REFERENCES:** AMS SERIES L7014, SHEET 6146-IV, 1ST ED, 1965 (U)



WF761809  
UTM COORDINATES

YEN LUONG COASTAL DEFENSE ARTILLERY SITE (2)  
18-49-12N 105-43-18E  
GEOGRAPHIC COORDINATES



---

BE NUMBER	WF662938	18-56-12N 105-37-48E
	UTM COORDINATES	GEOGRAPHIC COORDINATES

---

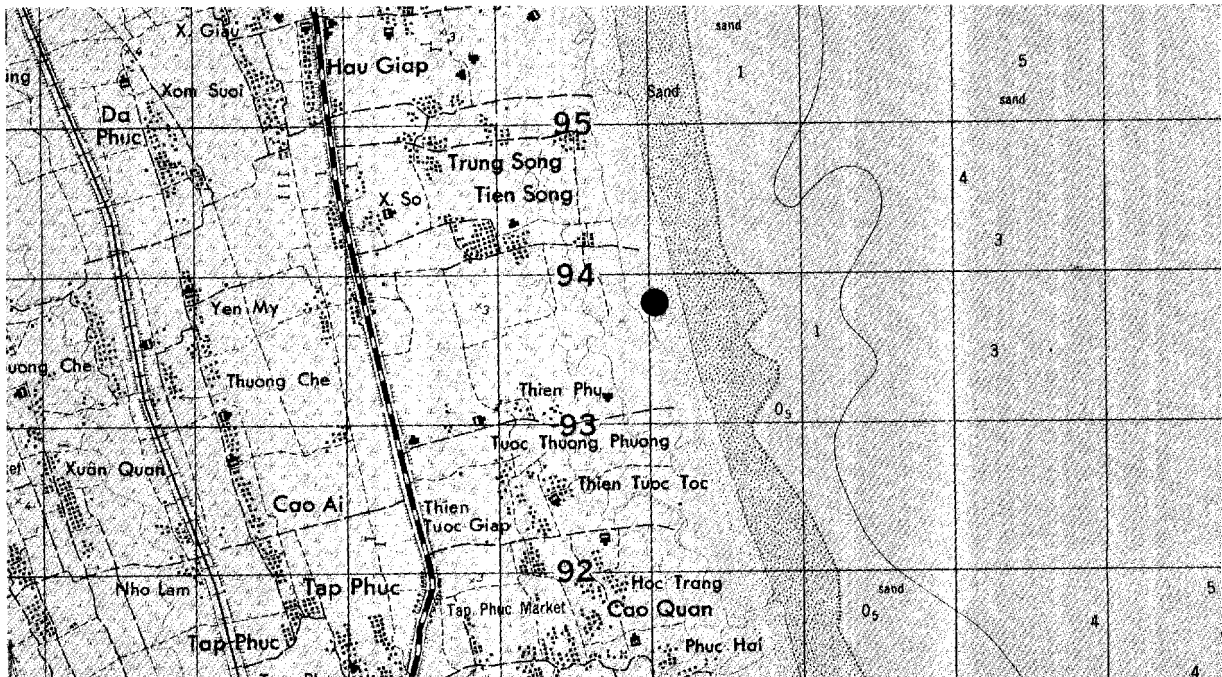
**NAME:** TIEN SONG COASTAL DEFENSE ARTILLERY SITE (1)

**LOCATION:** 0.6 NM ESE OF TIEN SONG

**DESCRIPTION:** SITE CONSISTS OF 5 CIRCULAR REVETMENTS AND AN OBSERVATION POST BUNKER IN FRONT OF THE TREE LINE, JUST ABOVE SEA LEVEL. SITE SHOWS RECENT TRACK ACTIVITY, BUT NO WEAPONS OBSERVED. AREA IS SERVED BY TRAILS.

25X1D

**MAP REFERENCES:** AMS SERIES L7014, SHEET 6146-IV, 1ST ED, 1965 (U)



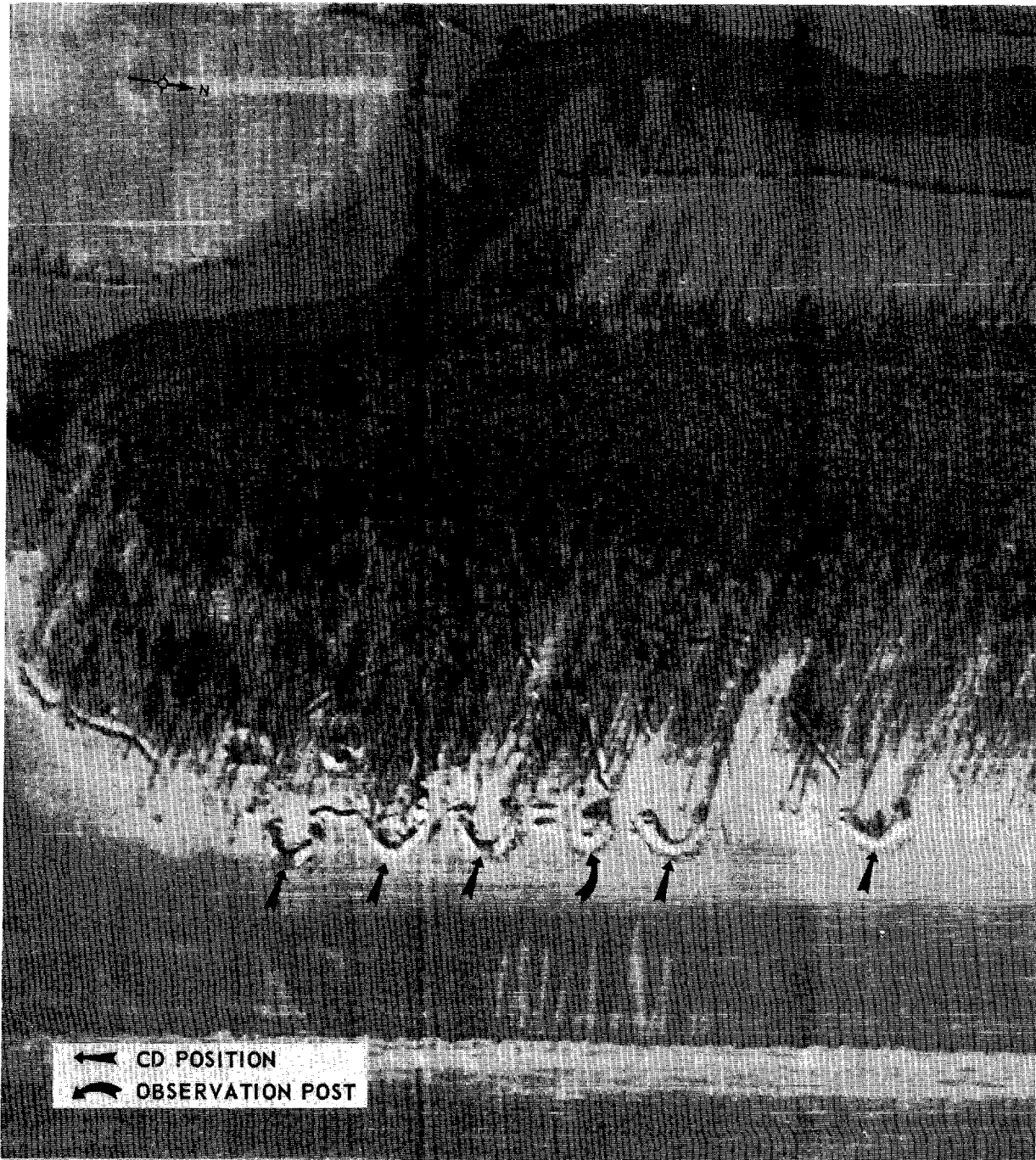
E-85

CONFIDENTIAL

NPIC/P-304/66

WF662938  
UTM COORDINATES

18-56-12N 105-37-48E  
GEOGRAPHIC COORDINATES



CONFIDENTIAL



---

WF659944	18-56-33N 105-37-40E	
<b>BE NUMBER</b>	<b>UTM COORDINATES</b>	<b>GEOGRAPHIC COORDINATES</b>

---

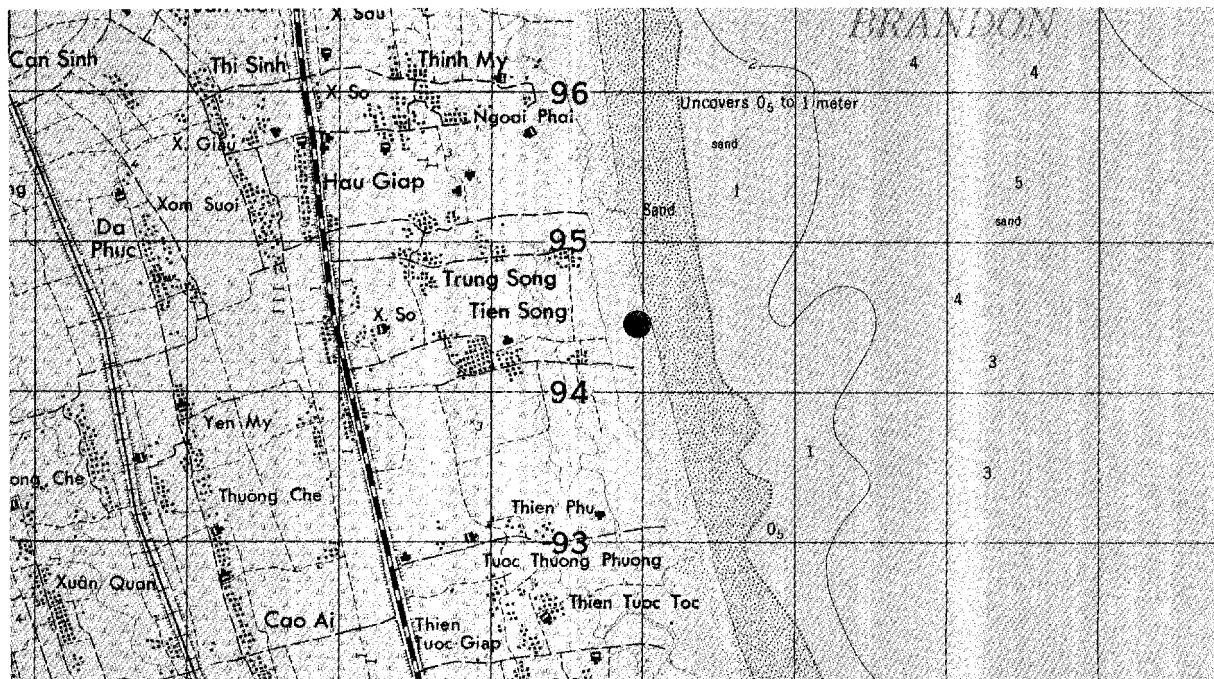
**NAME:** TIEN SONG COASTAL DEFENSE ARTILLERY SITE (2)

**LOCATION:** 0.5 NM EAST OF TIEN SONG

**DESCRIPTION:** SITE CONSISTS OF 7 CIRCULAR REVETMENTS, 4 BEHIND THE TREE LINE AND 3 IN FRONT OF THE TREE LINE, AND AN OBSERVATION POST. SITE SHOWS RECENT TRACK ACTIVITY, BUT NO WEAPONS OBSERVED. AREA IS SERVED BY TRAILS.

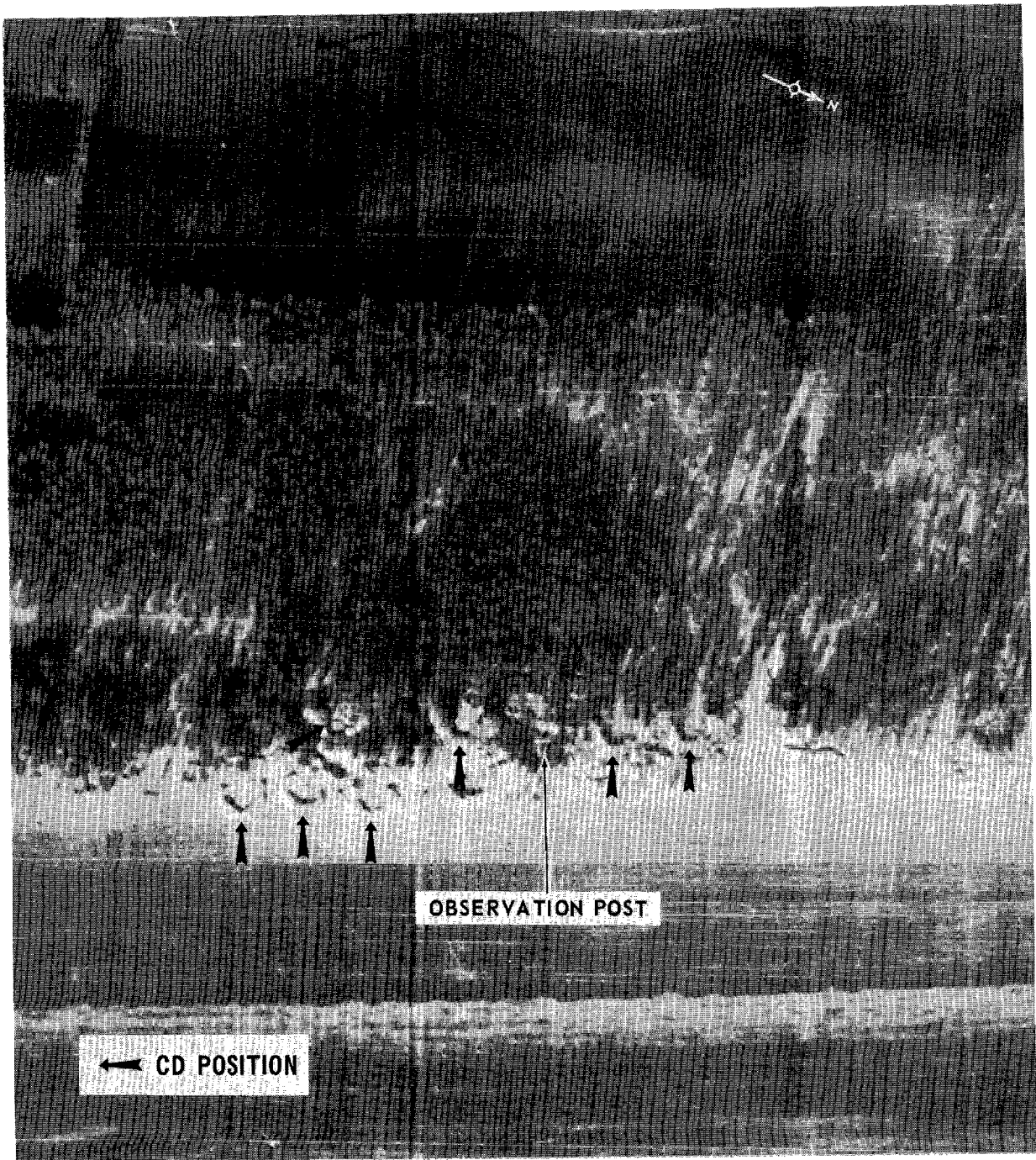
25X1D

**MAP REFERENCES:** AMS SERIES L7014, SHEET 6146-IV, 1ST ED, 1965 (U)



WF659944  
UTM COORDINATES

TIEN SONG COASTAL DEFENSE ARTILLERY SITE (2)  
18-56-33N 105-37-40E  
GEOGRAPHIC COORDINATES



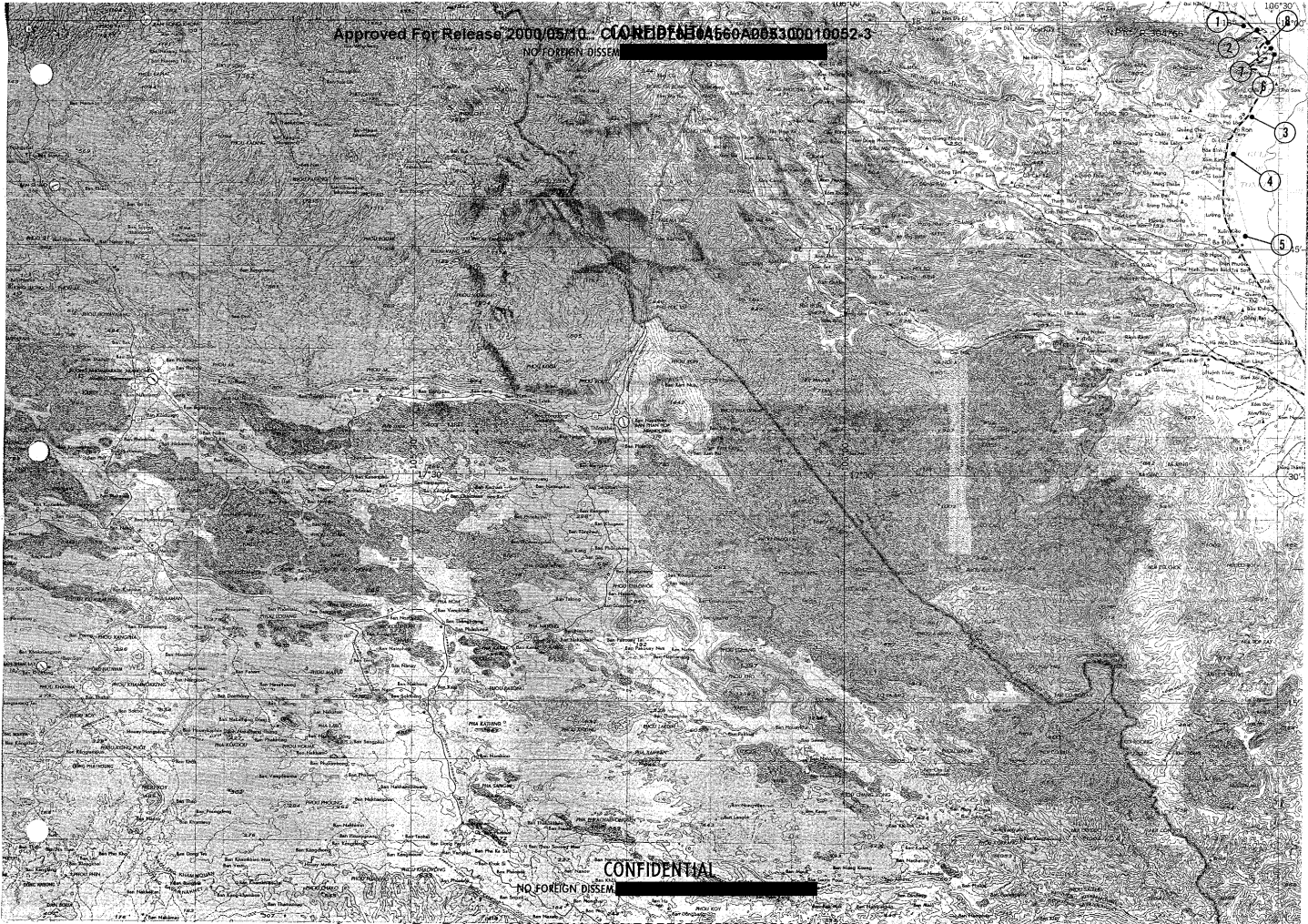
SECTION F  
NE 48-II

F

TABLE OF CONTENTS SECTION F  
JOG(G) NE 48-11

<u>Map Key</u>	<u>Installation Name</u>	<u>Page</u>
1.	Hoang Le Coastal Defense Artillery Site (1)	F-1
2.	Hoang Le Coastal Defense Artillery Site (2)	F-3
3.	Nam Lanh Coastal Defense Artillery Site	F-5
4.	Canh Duong Xa Coastal Defense Artillery Site	F-7
5.	Xuan Kieu Coastal Defense Artillery Site	F-9
6.	Nguu Son Coastal Defense Artillery Site	F-11
7.	Hoang Le Coastal Defense Artillery Site (3)	F-13
8.	Hoang Le Coastal Defense Artillery Site (4)	F-15

Approved For Release 2000/05/10 : CIA-RDP78B04560A005300010052-3  
NO FOREIGN DISSEM



CONFIDENTIAL  
NO FOREIGN DISSEM

Approved For Release 2000/05/10 : CIA-RDP78B04560A005300010052-3

---

	XE544903	17-59-48N 106-27-36E
<b>BE NUMBER</b>	<b>UTM COORDINATES</b>	<b>GEOGRAPHIC COORDINATES</b>

---

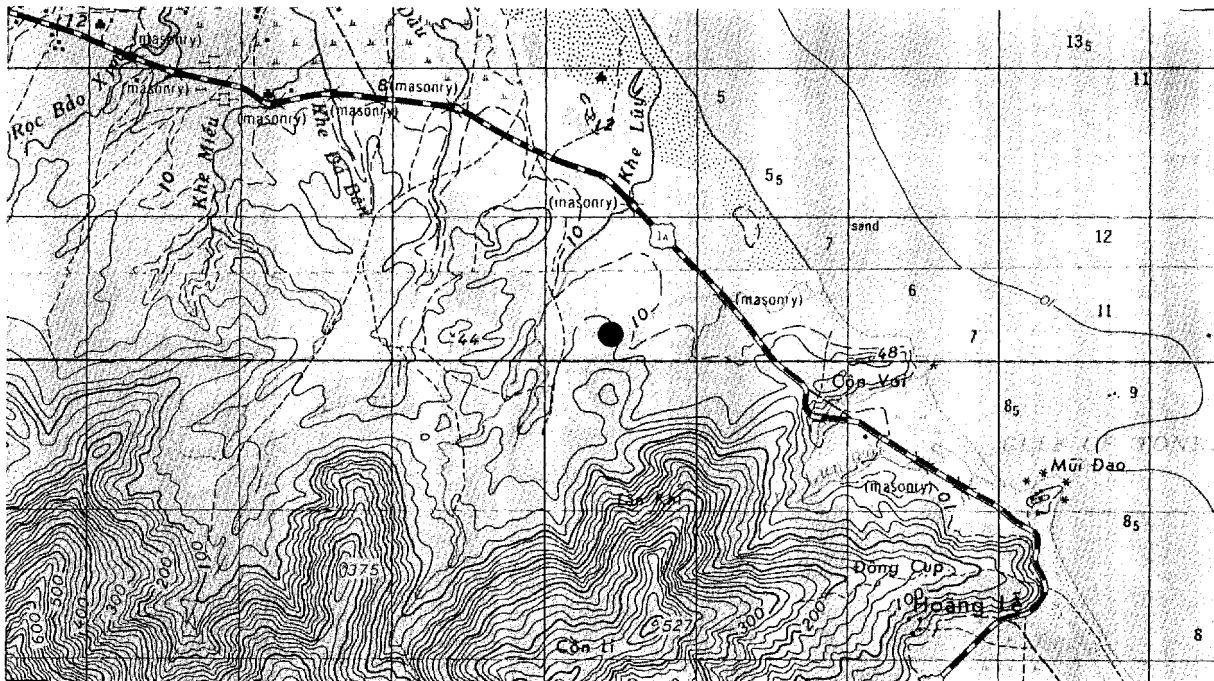
**NAME:** HOANG LE COASTAL DEFENSE ARTILLERY SITE (1)

**LOCATION:** 1.6 NM NW OF HOANG LE

**DESCRIPTION:** SITE CONSISTS OF 4 CIRCULAR REVETMENTS IN BRUSH, APPROXIMATELY 20 METERS ABOVE SEA LEVEL. SITE APPEARS INACTIVE, NO WEAPONS OBSERVED. AREA IS SERVED BY A NATURAL-SURFACED ROAD.

25X1D [REDACTED]

**MAP REFERENCES:** AMS SERIES L7014, SHEET 6244-I, 1ST ED, 1965 (U)



F-1  
CONFIDENTIAL

NO FOREIGN DISSEM [REDACTED]

25X1C

NO FOREIGN DISSEM

25X1C


HOANG LE COASTAL DEFENSE ARTILLERY SITE (1)

XE544903

UTM COORDINATES

17-59-48N 106-27-36E

GEOGRAPHIC COORDINATES



F-2

NO FOREIGN DISSEM

25X1C

BE NUMBER	XE559899 UTM COORDINATES	17-55-36N 106-28-30E GEOGRAPHIC COORDINATES
-----------	-----------------------------	--

**NAME:** HOANG LE COASTAL DEFENSE ARTILLERY SITE (2)

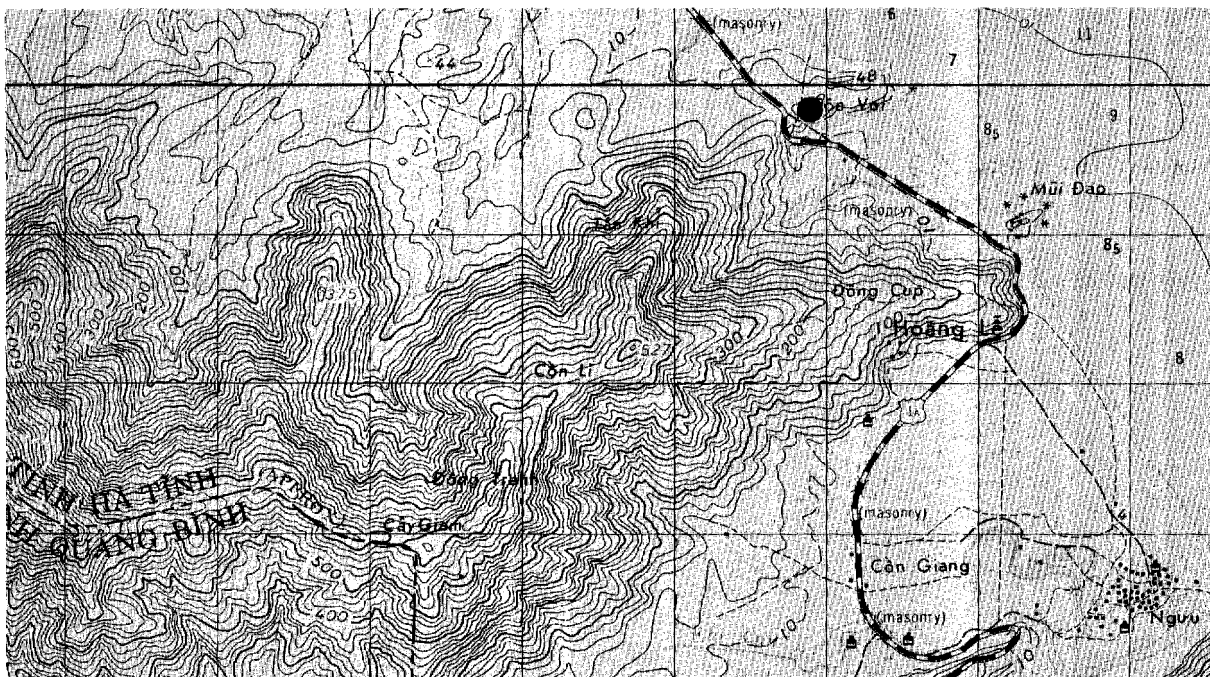
**LOCATION:** 0.9 NM NW OF HOANG LE

**DESCRIPTION:** SITE CONSISTS OF 4 CIRCULAR REVETMENTS ON SIDE OF HILL, APPROXIMATELY 60 METERS ABOVE SEA LEVEL. THE 2 OUTSIDE REVETMENTS HAVE ASSOCIATED AUTOMATIC WEAPONS EMPLACEMENTS. SITE APPEARS INACTIVE, NO WEAPONS OBSERVED. AREA IS APPROXIMATELY 200 YARDS FROM ROUTE 1A AND IS SERVED BY TRAILS.

25X1D



**MAP REFERENCES:** AMS SERIES L7014, SHEET 6244-I, 1ST ED, 1965 (U)





HOANG LE COASTAL DEFENSE ARTILLERY SITE (2)  
XE559899  
UTM COORDINATES

17-55-36N 106-28-30E  
GEOGRAPHIC COORDINATES



---

BE NUMBER	XE559788	17-53-36N 106-28-18E
	UTM COORDINATES	GEOGRAPHIC COORDINATES

---

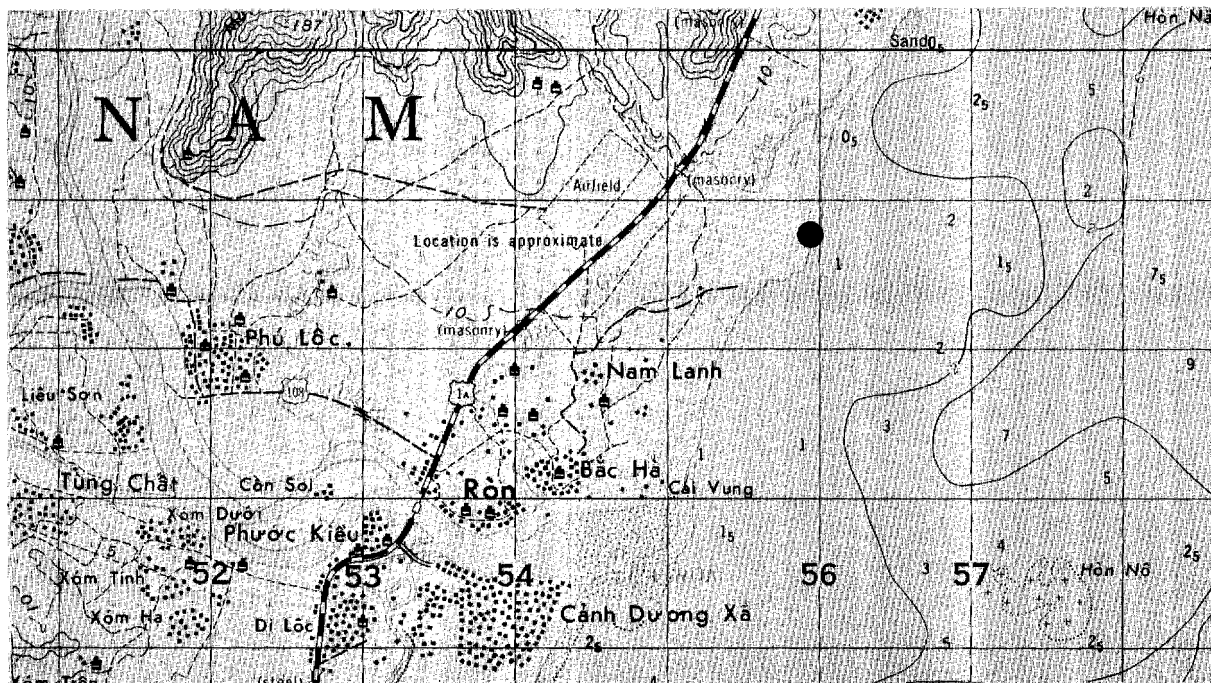
**NAME:** NAM LANH COASTAL DEFENSE ARTILLERY SITE

**LOCATION:** 1.0 NM NE OF NAM LANH

**DESCRIPTION:** SITE CONSISTS OF 2 CIRCULAR REVETMENTS BEHIND THE TREE LINE, JUST ABOVE SEA LEVEL WITH ASSOCIATED TRENCHES. SITE SHOWS EVIDENCE OF RECENT ACTIVITY, BUT NO WEAPONS OBSERVED. AREA IS SERVED BY TRAILS AND BEACH.

25X1D  
[REDACTED]


**MAP REFERENCES:** AMS SERIES L7014, SHEET 6244-I, 1ST ED, 1965 (U)



F-5

XE559788  
UTM COORDINATES

NAM LANH COASTAL DEFENSE ARTILLERY SITE  
17-53-36N 106-28-18E  
GEOGRAPHIC COORDINATES



---

XE537753	17-51-36N 106-27-12E	
<b>BE NUMBER</b>	<b>UTM COORDINATES</b>	<b>GEOGRAPHIC COORDINATES</b>

---

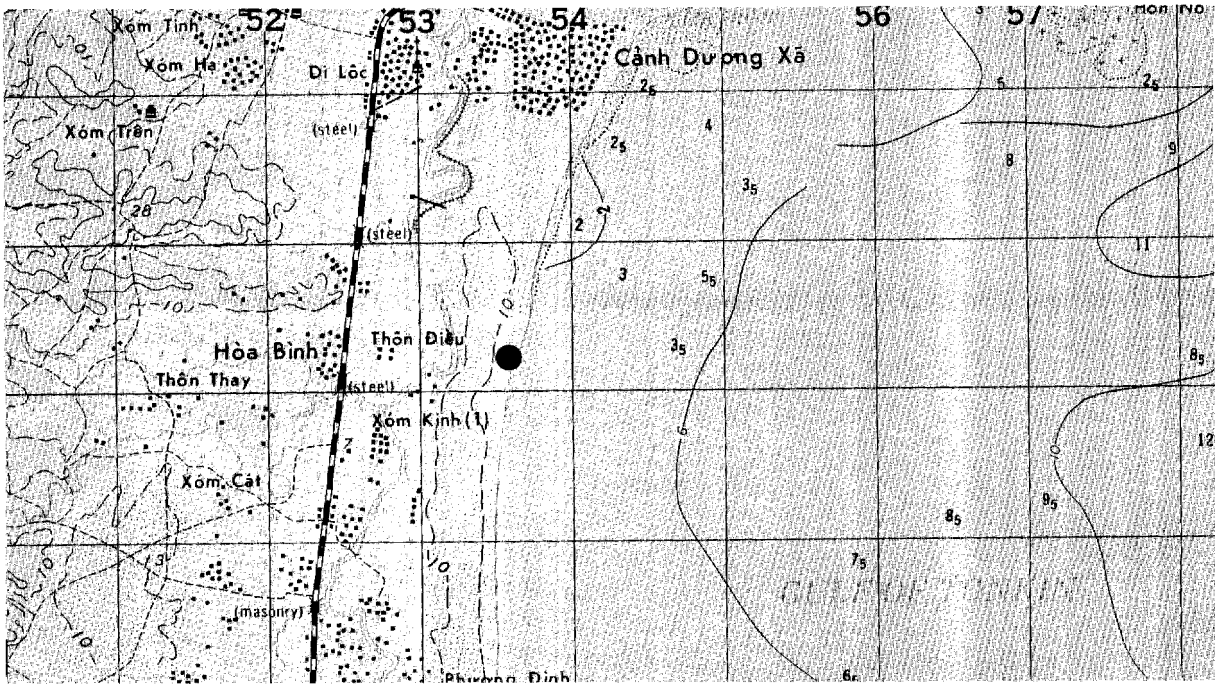
**NAME:** CANH DUONG XA COASTAL DEFENSE ARTILLERY SITE

**LOCATION:** 0.5 NM SOUTH OF CAN DUONG XA

**DESCRIPTION:** SITE CONSISTS OF 3 CIRCULAR REVETMENTS IN TREE LINE, JUST ABOVE SEA LEVEL. SITE APPEARS INACTIVE, NO WEAPONS OBSERVED. AREA IS SERVED BY A TRAIL AND BEACH.

25X1D

**MAP REFERENCES:** AMS SERIES L7014, SHEET 6244-I, 1ST ED, 1965 (U)



F-7

NO FOREIGN DISSEM

25X1C

CANH DUONG XA COASTAL DEFENSE ARTILLERY SITE

XE537753

17-51-36N 106-27-12E

UTM COORDINATES

GEOGRAPHIC COORDINATES



NO FOREIGN DISSEM

25X1C

---

BE NUMBER	XE558633	17-45-08N 106-28-06E
	UTM COORDINATES	GEOGRAPHIC COORDINATES

---

**NAME:** XUAN KIEU COASTAL DEFENSE ARTILLERY SITE

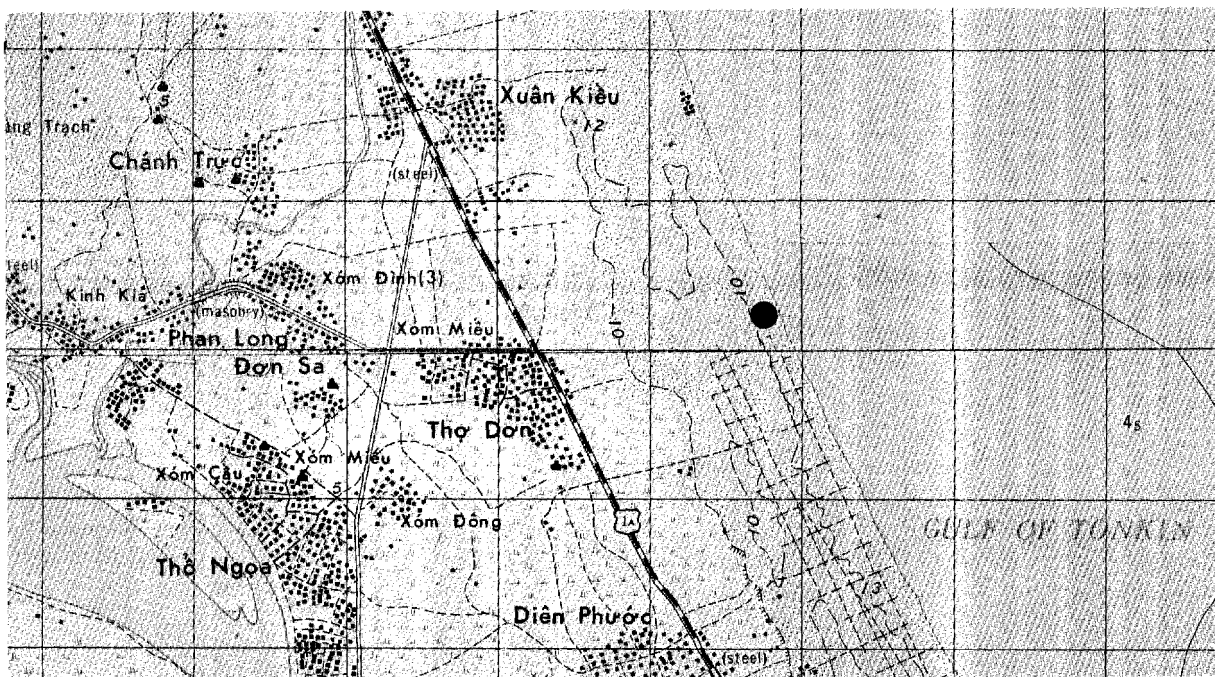
**LOCATION:** 1.3 NM SE OF XUAN KIEU

**DESCRIPTION:** SITE CONSISTS OF 5 CIRCULAR REVETMENTS AND AN INTERCONNECTING TRENCH SYSTEM ALONG THE TREE LINE, JUST ABOVE SEA LEVEL. SITE APPEARS INACTIVE, NO WEAPONS OBSERVED. AREA IS SERVED BY BEACH TRAILS.

25X1D

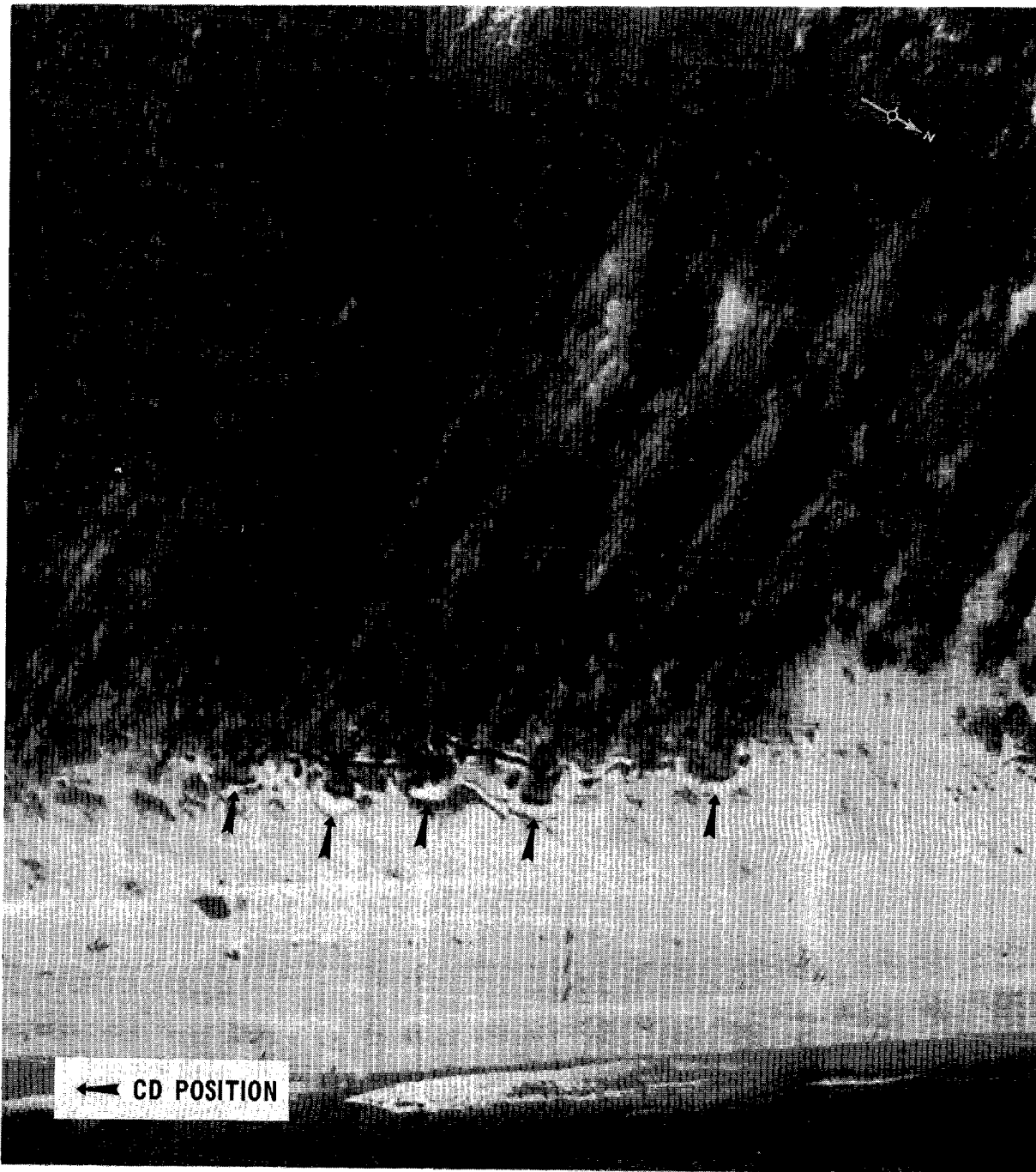
[REDACTED]

**MAP REFERENCES:** AMS SERIES L7014, SHEET 6244-I, 1ST ED, 1965 (U)



XE558633  
UTM COORDINATES

XUAN KIEU COASTAL DEFENSE ARTILLERY SITE  
17-45-08N 106-28-06E  
GEOGRAPHIC COORDINATES



---

<b>BE NUMBER</b>	<b>UTM COORDINATES</b>	<b>GEOGRAPHIC COORDINATES</b>
	XE582872	17-58-06N 106-29-38E

---

**NAME:** NGUU SON COASTAL DEFENSE ARTILLERY SITE

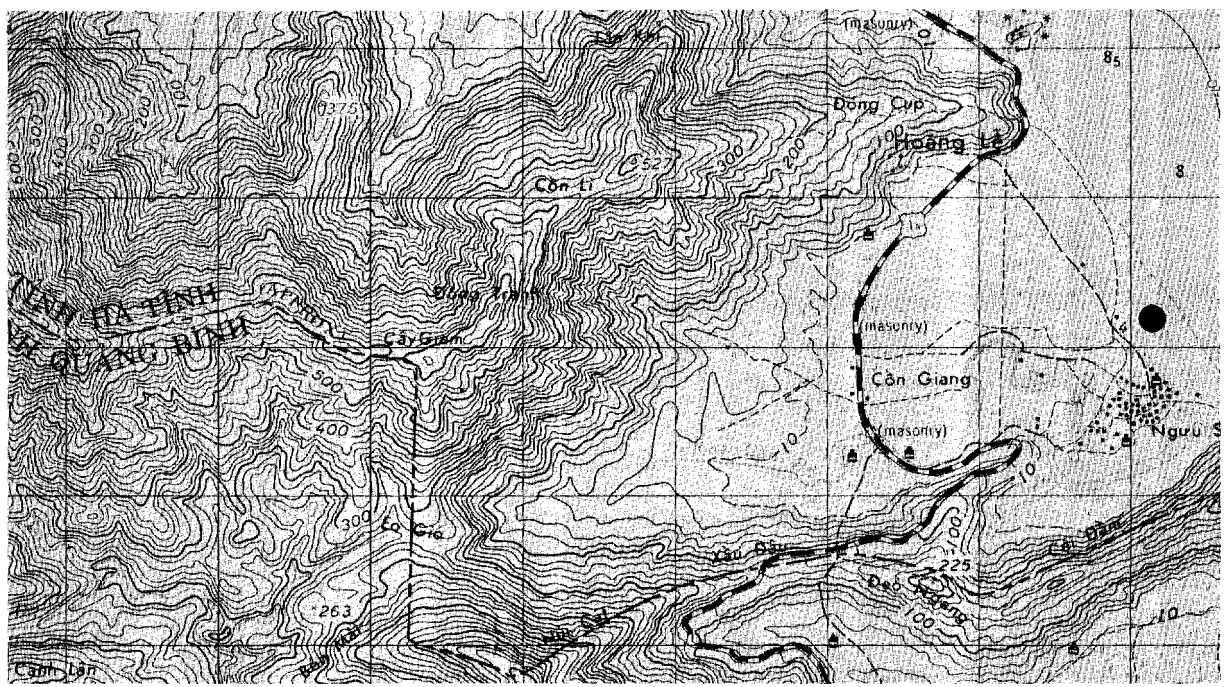
**LOCATION:** 0.3 NM NORTH OF NGUU SON

**DESCRIPTION:** SITE CONSISTS OF 4 CIRCULAR REVETMENTS AT THE EDGE OF THE TREE LINE, JUST ABOVE SEA LEVEL. SITE APPEARS INACTIVE, NO WEAPONS OBSERVED. AREA IS SERVED BY BEACH TRAILS.

25X1D

[REDACTED]

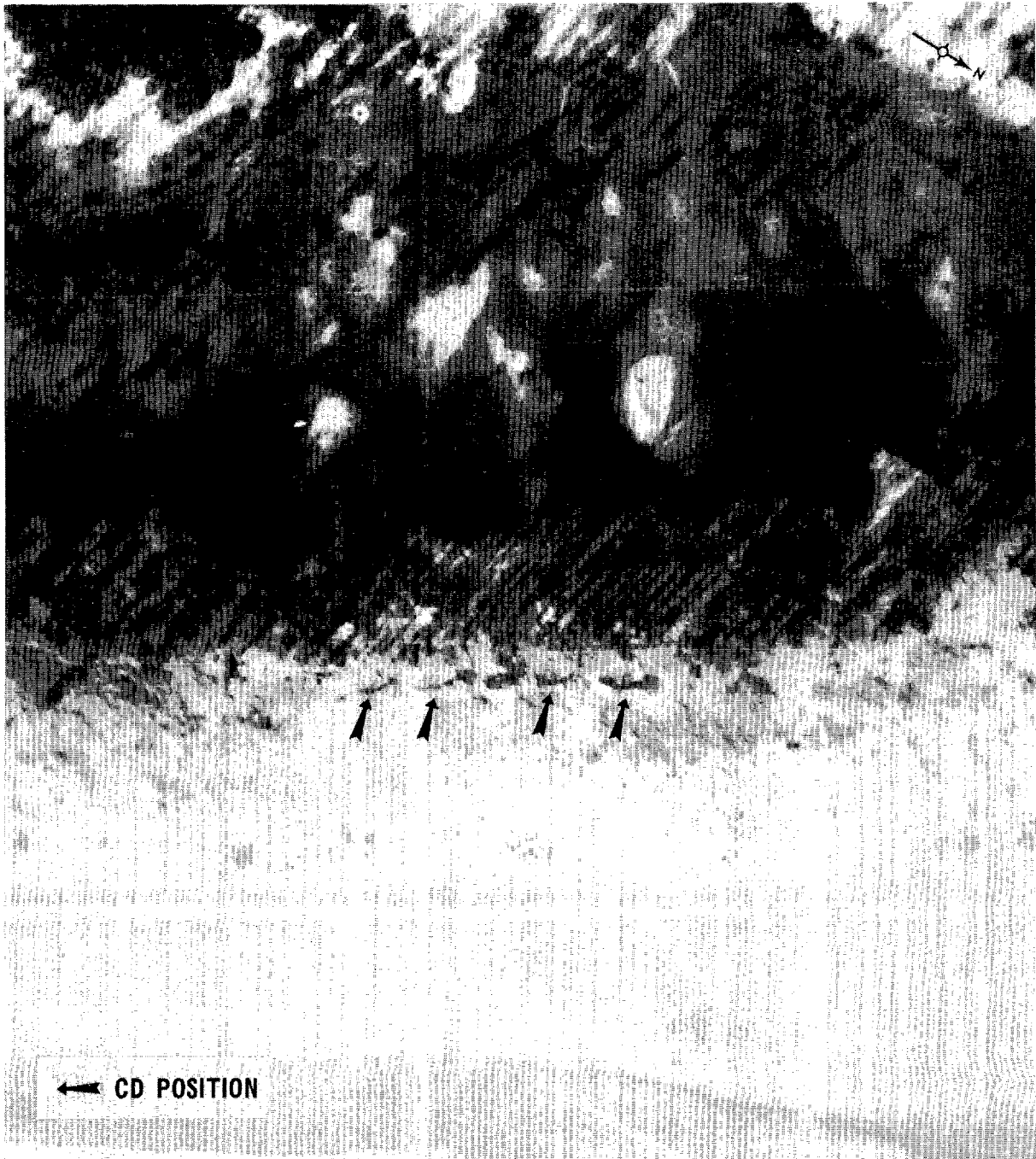
**MAP REFERENCES:** AMS SERIES L7014, SHEET 6244-I, 1ST ED, 1965 (U)





XE582872  
UTM COORDINATES

NGUU SON COASTAL DEFENSE ARTILLERY SITE  
17-58-06N 106-29-38E  
GEOGRAPHIC COORDINATES



**BE NUMBER** XE577881 **UTM COORDINATES** 17-58-36N 106-29-18E **GEOGRAPHIC COORDINATES**

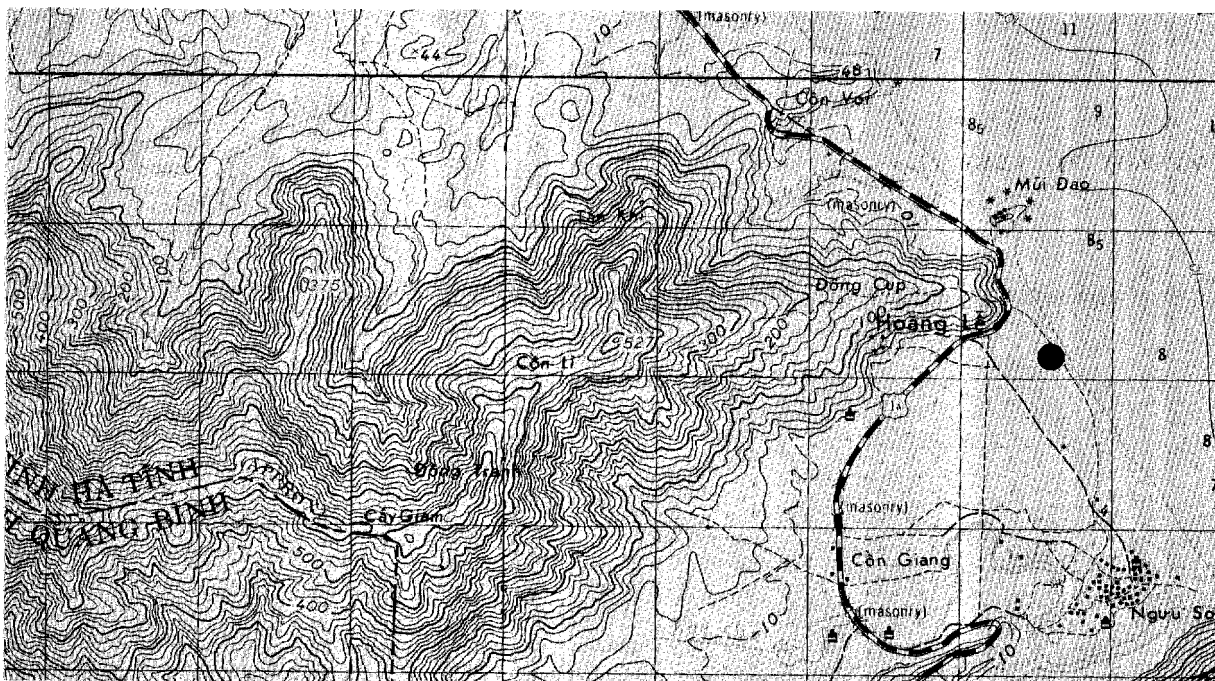
**NAME:** HOANG LE COASTAL DEFENSE ARTILLERY SITE (3)

**LOCATION:** 0.6 NM EAST OF HOANG LE

**DESCRIPTION:** SITE CONSISTS OF 4 CIRCULAR REVETMENTS AT THE EDGE OF THE TREE LINE, JUST ABOVE SEA LEVEL. SITE APPEARS INACTIVE, NO WEAPONS OBSERVED. AREA IS SERVED BY BEACH TRAILS AND A NATURAL-SURFACED ROAD.

25X1D  
[REDACTED]

**MAP REFERENCES:** AMS SERIES L7014, SHEET 6244-I, 1ST ED, 1965 (U)



XE577881  
UTM COORDINATES

HOANG LE COASTAL DEFENSE ARTILLERY SITE (3)  
17-58-36N 106-29-18E  
GEOGRAPHIC COORDINATES



CONFIDENTIAL

NPIC/P-304/66

---

<b>BE NUMBER</b>	<b>UTM COORDINATES</b>	<b>GEOGRAPHIC COORDINATES</b>
	XE574883	17-58-44N 106-29-12E

---

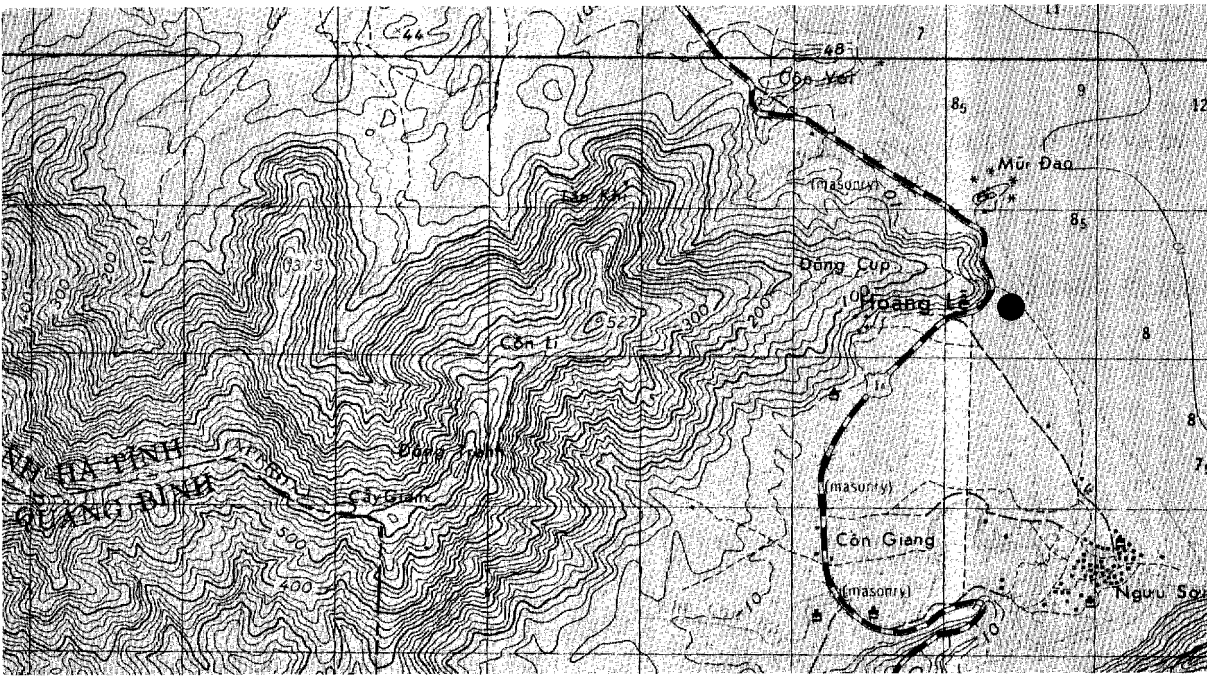
**NAME:** HOANG LE COASTAL DEFENSE ARTILLERY SITE (4)

**LOCATION:** 0.5 NM EAST OF HOANG LE

**DESCRIPTION:** SITE CONSISTS OF 2 CIRCULAR REVETMENTS AT THE EDGE OF THE TREE LINE, JUST ABOVE SEA LEVEL. SITE APPEARS INACTIVE, NO WEAPONS OBSERVED. AREA IS SERVED BY BEACH TRAILS AND A NATURAL-SURFACED ROAD.

25X1D

**MAP REFERENCES:** AMS SERIES L7014, SHEET 6244-I, 1ST ED, 1965 (U)



F-15

CONFIDENTIAL

XE574883  
UTM COORDINATES

HOANG LE COASTAL DEFENSE ARTILLERY SITE (4)  
17-58-44N 106-29-12E  
GEOGRAPHIC COORDINATES



SECTION G  
NE 48-12

G

TABLE OF CONTENTS SECTION G  
JOG(G) NE 48-12

<u>Map Key</u>	<u>Installation Name</u>	<u>Page</u>
1.	Thu Luat Coastal Defense Artillery Site	G-1
2.	Xam Vinh Coastal Defense Artillery Site (1)	G-3
3.	Xam Vinh Coastal Defense Artillery Site (2)	G-5
4.	Quang Khe Coastal Defense Artillery Site (1)	G-7
5.	Quang Khe Coastal Defense Artillery Site (2)	G-9
6.	Thuong Luat Coastal Defense Artillery Site (1)	G-11
7.	Thuong Luat Coastal Defense Artillery Site (2)	G-13
8.	Tam Toa Coastal Defense Artillery Site	G-15
9.	Dong Hoi Coastal Defense Artillery Site (1)	G-17
10.	Dong Hoi Coastal Defense Artillery Site (2)	G-19
11.	Xam Ngoai Coastal Defense Artillery Site (1)	G-21
12.	Xam Ngoai Coastal Defense Artillery Site (2)	G-23
13.	Phu Hoi Coastal Defense Artillery Site	G-25
14.	Xom Dinh Coastal Defense Artillery Site (1)	G-27
15.	Xom Dinh Coastal Defense Artillery Site (2)	G-29
16.	Xom Duoi Coastal Defense Artillery Site	G-31

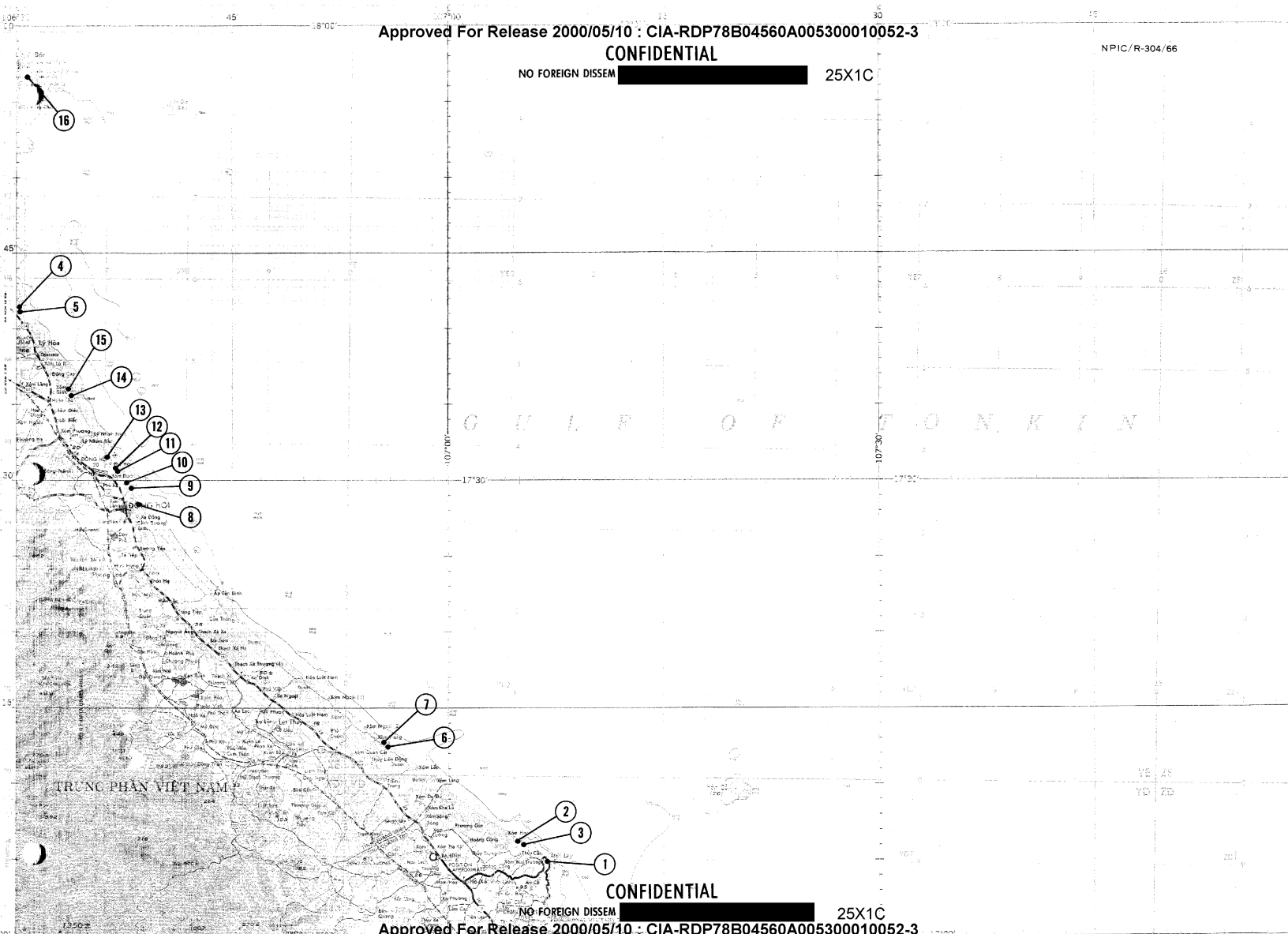
Approved For Release 2000/05/10 : CIA-RDP78B04560A005300010052-3

CONFIDENTIAL

NPIC/R-304/66

NO FOREIGN DISSEM

25X1C



CONFIDENTIAL

NO FOREIGN DISSEM

25X1C

Approved For Release 2000/05/10 : CIA-RDP78B04560A005300010052-3



NO FOREIGN DISSEM **CONFIDENTIAL** NPIC/R-304/66  
25X1C

BE NUMBER YD254899 UTM COORDINATES 17-05-00N 107-07-00E  
GEOGRAPHIC COORDINATES

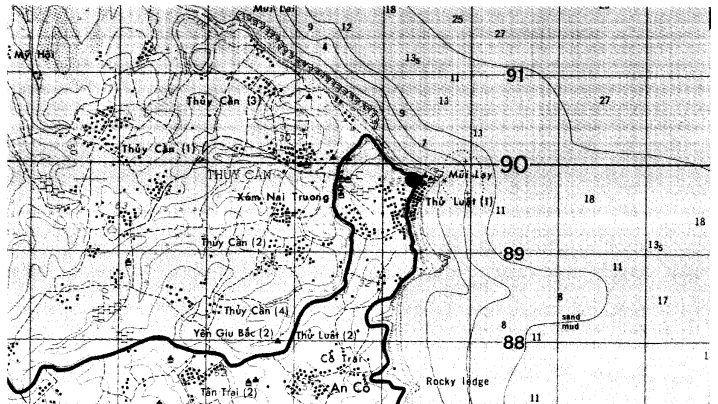
NAME: THU LUAT COASTAL DEFENSE ARTILLERY SITE

LOCATION: NW EDGE OF THU LUAT

DESCRIPTION: SITE CONSISTS OF 9 CIRCULAR REVETMENTS (6 OF WHICH ARE DRIVE-THROUGH) AND A TOWER-TYPE OBSERVATION POST, JUST ABOVE SEA LEVEL ON MUI LAY PENN. SITE APPEARS INACTIVE, NO WEAPONS OBSERVED. AREA IS SERVED BY A NATURAL-SURFACED ROAD.

25X1D

MAP REFERENCES: AMS SERIES L7014, SHEET 6443-III, 1ST ED, 1965 (U)




G-1

**CONFIDENTIAL**

YD254899  
UTM COORDINATES

THU LUAT COASTAL DEFENSE ARTILLERY SITE  
17-05-00N 107-07-00E  
GEOGRAPHIC COORDINATES



CONFIDENTIAL

NO FOREIGN DISSEM

25X1C

BE NUMBER

YD216922  
UTM COORDINATES

17-06-18N 107-05-00E  
GEOGRAPHIC COORDINATES

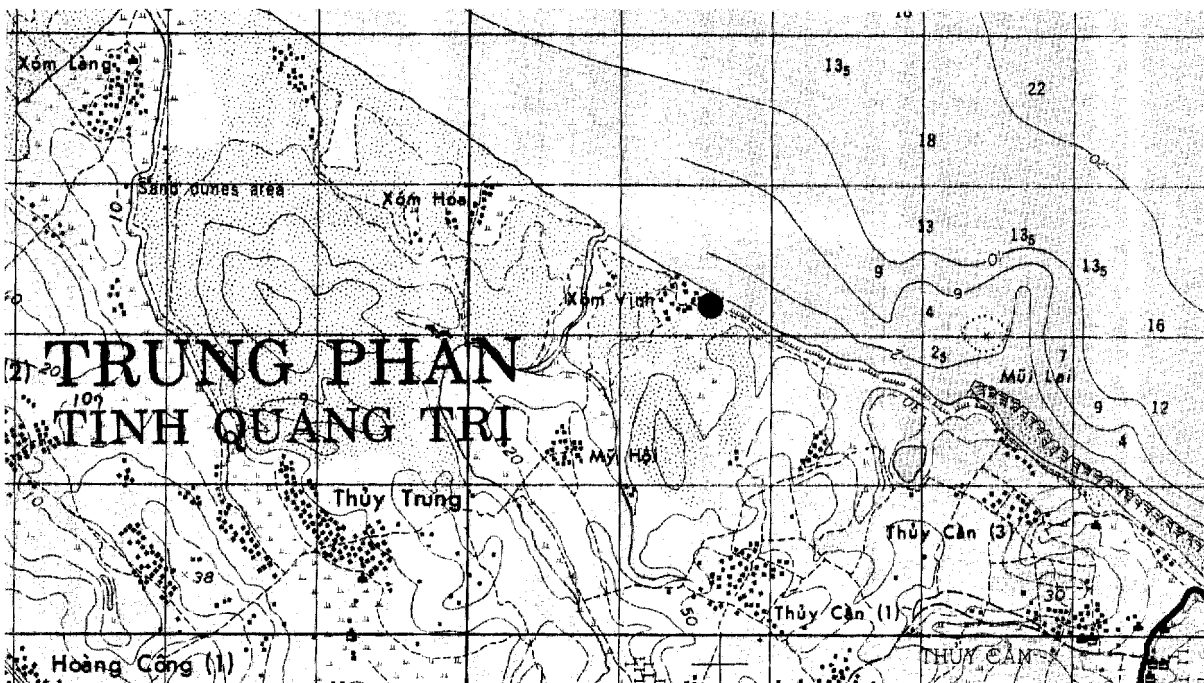
NAME: XAM VINH COASTAL DEFENSE ARTILLERY SITE (1)

LOCATION: 0.1 NM SE OF XAM VINH

DESCRIPTION: SITE CONSISTS OF 3 CIRCULAR REVETMENTS APPROXIMATELY 100 YARDS BEHIND BEACH JUST ABOVE SEA LEVEL. SITE APPEARS INACTIVE, NO WEAPONS OBSERVED. AREA IS SERVED BY A NATURAL-SURFACED ROAD.

25X1D

MAP REFERENCES: AMS SERIES L7014, SHEET 6443-III, 1ST ED, 1965 (U)



CONFIDENTIAL

NO FOREIGN DISSEM

25X1C

YD216922  
UTM COORDINATES

XAM VINH COASTAL DEFENSE ARTILLERY SITE (1)  
17-06-18N 107-05-00E  
GEOGRAPHIC COORDINATES



---

BE NUMBER	YD220920	17-06-12N 107-05-06E
	UTM COORDINATES	GEOGRAPHIC COORDINATES

---

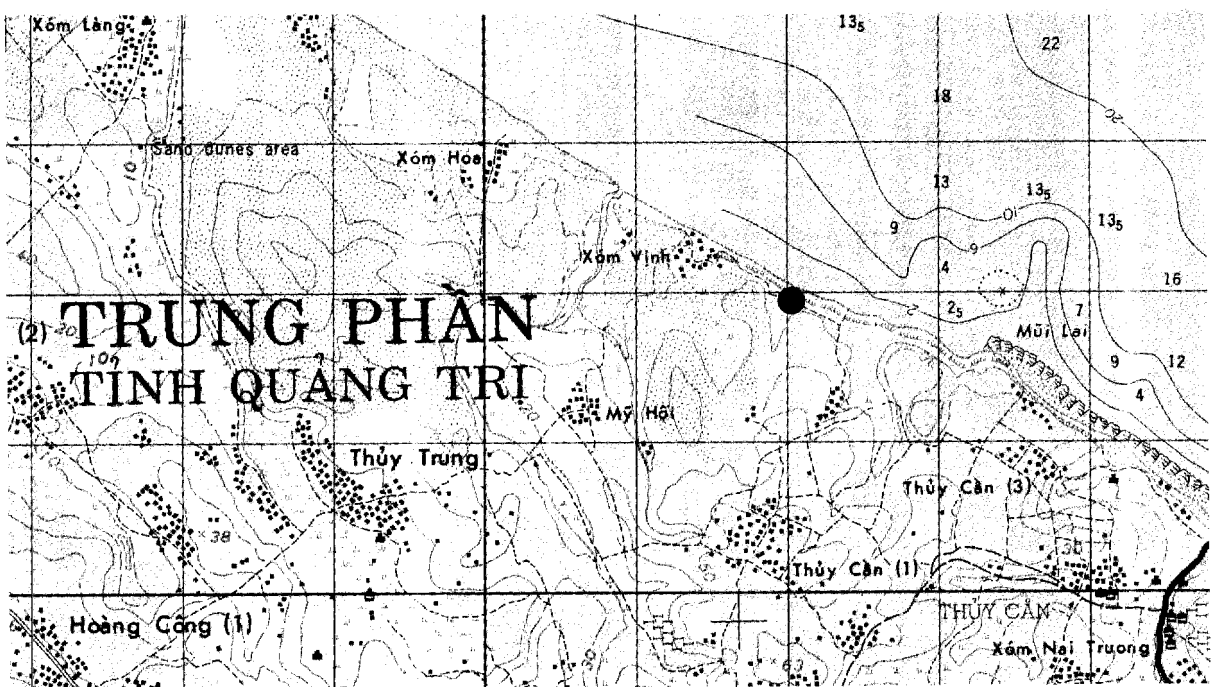
**NAME:** XAM VINH COASTAL DEFENSE ARTILLERY SITE (2)

**LOCATION:** 0.3 NM SE OF XAM VINH

**DESCRIPTION:** SITE CONSISTS OF 3 CIRCULAR REVETMENTS BEHIND THE TREE LINE, JUST ABOVE SEA LEVEL. SITE APPEARS INACTIVE, NO WEAPONS OBSERVED. AREA IS SERVED BY A NATURAL-SURFACED ROAD.

25X1D

**MAP REFERENCES:** AMS SERIES L7014, SHEET 6443-III, 1ST ED, 1965 (U)



YD220920  
UTM COORDINATES

XAM VINH COASTAL DEFENSE ARTILLERY SITE (2)  
17-06-12N 107-05-06E  
GEOGRAPHIC COORDINATES



---

<b>BE NUMBER</b>	<b>UTM COORDINATES</b>	<b>GEOGRAPHIC COORDINATES</b>
	XE593564	17-41-24N 106-30-12E

---

**NAME:** QUANG KHE COASTAL DEFENSE ARTILLERY SITE (1)

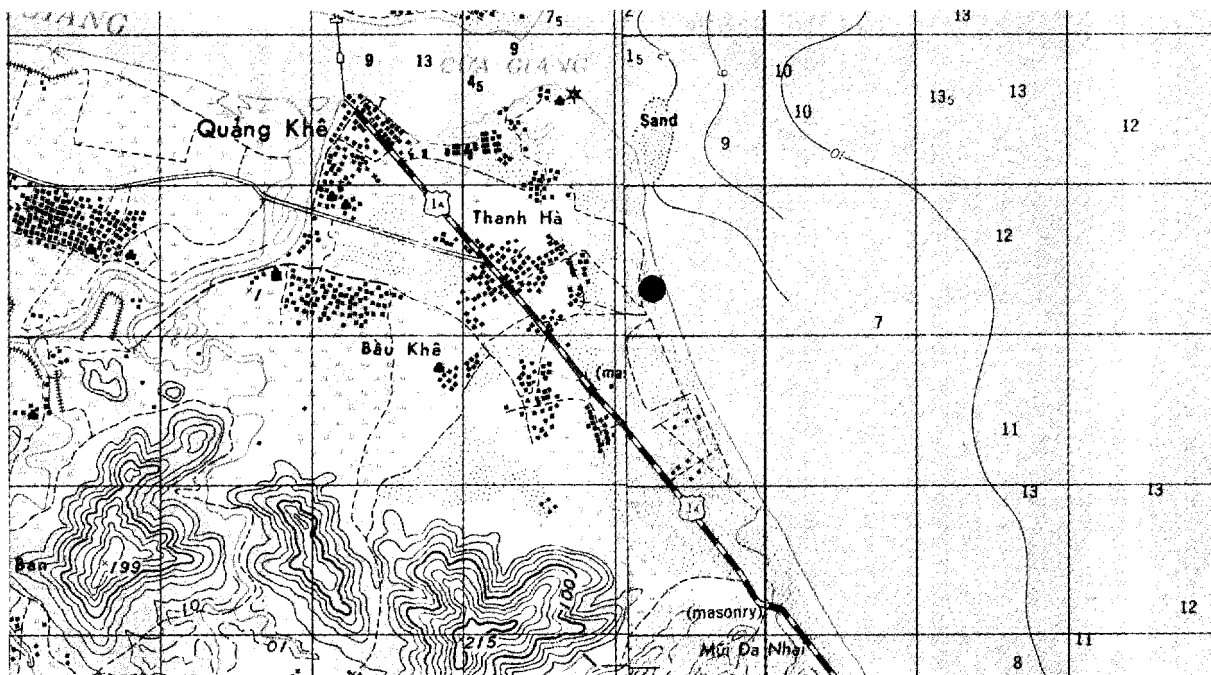
**LOCATION:** 1.1 NM ESE OF QUANG KHE

**DESCRIPTION:** SITE CONSISTS OF 2 RECTANGULAR POSITIONS, SERVED BY BUNKERS, AT THE EDGE OF THE TREE LINE, JUST ABOVE SEA LEVEL, AND A TRUCK REVETMENT CONTAINING 1 CARGO TRUCK. NORTHERN POSITION CONTAINS A 122 MM CORPS GUN OR 152 MM HOWITZER. SOUTHERN POSITION CONTAINS PROBABLE 100 MM FIELD GUN, PARTIALLY CONCEALED BY TREES. AREA IS SERVED BY A NATURAL-SURFACED ROAD.

25X1D




**MAP REFERENCES:** AMS SERIES L7104, SHEET 6344-III, 1ST ED, 1965 (U)



XE593564  
UTM COORDINATES

QUANG KHE COASTAL DEFENSE ARTILLERY SITE (1)  
17-41-24N 106-30-12E  
GEOGRAPHIC COORDINATES





BE NUMBER

XE596555  
UTM COORDINATES

17-40-54N 106-30-18E  
GEOGRAPHIC COORDINATES

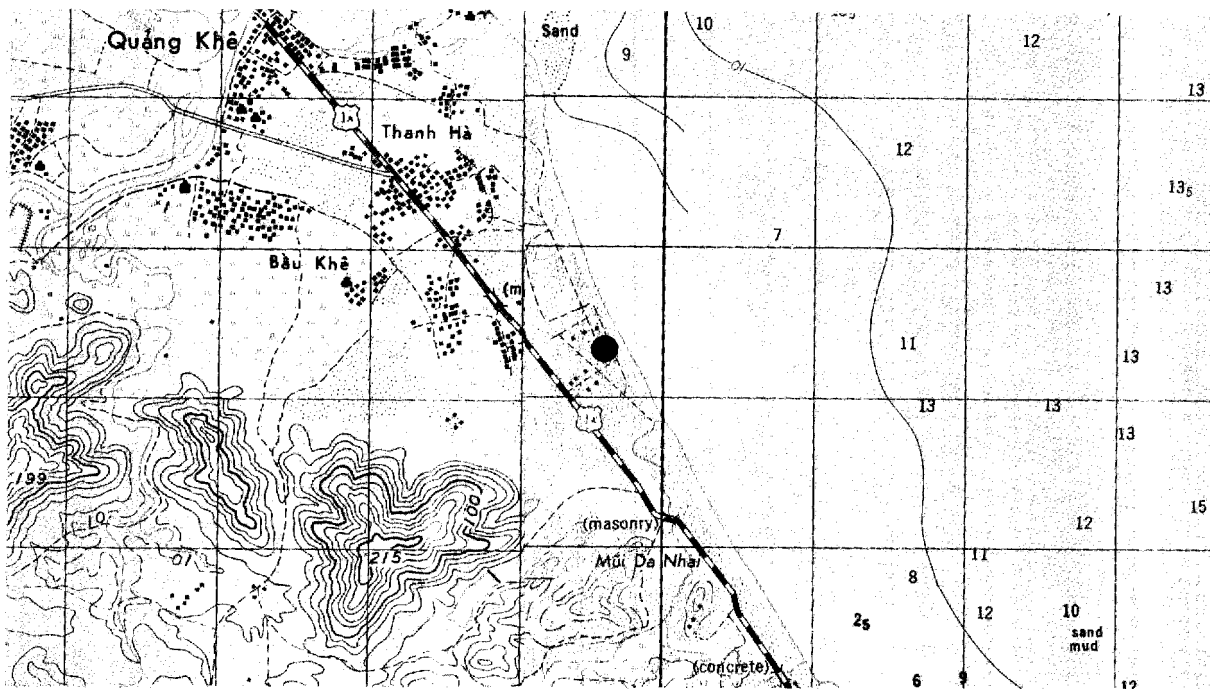
**NAME:** QUANG KHE COASTAL DEFENSE ARTILLERY SITE (2)

**LOCATION:** 1.5 NM ESE OF QUANG KHE

**DESCRIPTION:** SITE CONSISTS OF 4 CIRCULAR DRIVE-THROUGH REVETMENTS, SERVED BY BUNKERS, AT THE EDGE OF THE TREE LINE, JUST ABOVE SEA LEVEL. A CONCRETE OBSERVATION POST TO THE NORTH CONTAINS A KNIFE-REST RADAR. AREA IS SERVED BY A NATURAL-SURFACED ROAD.

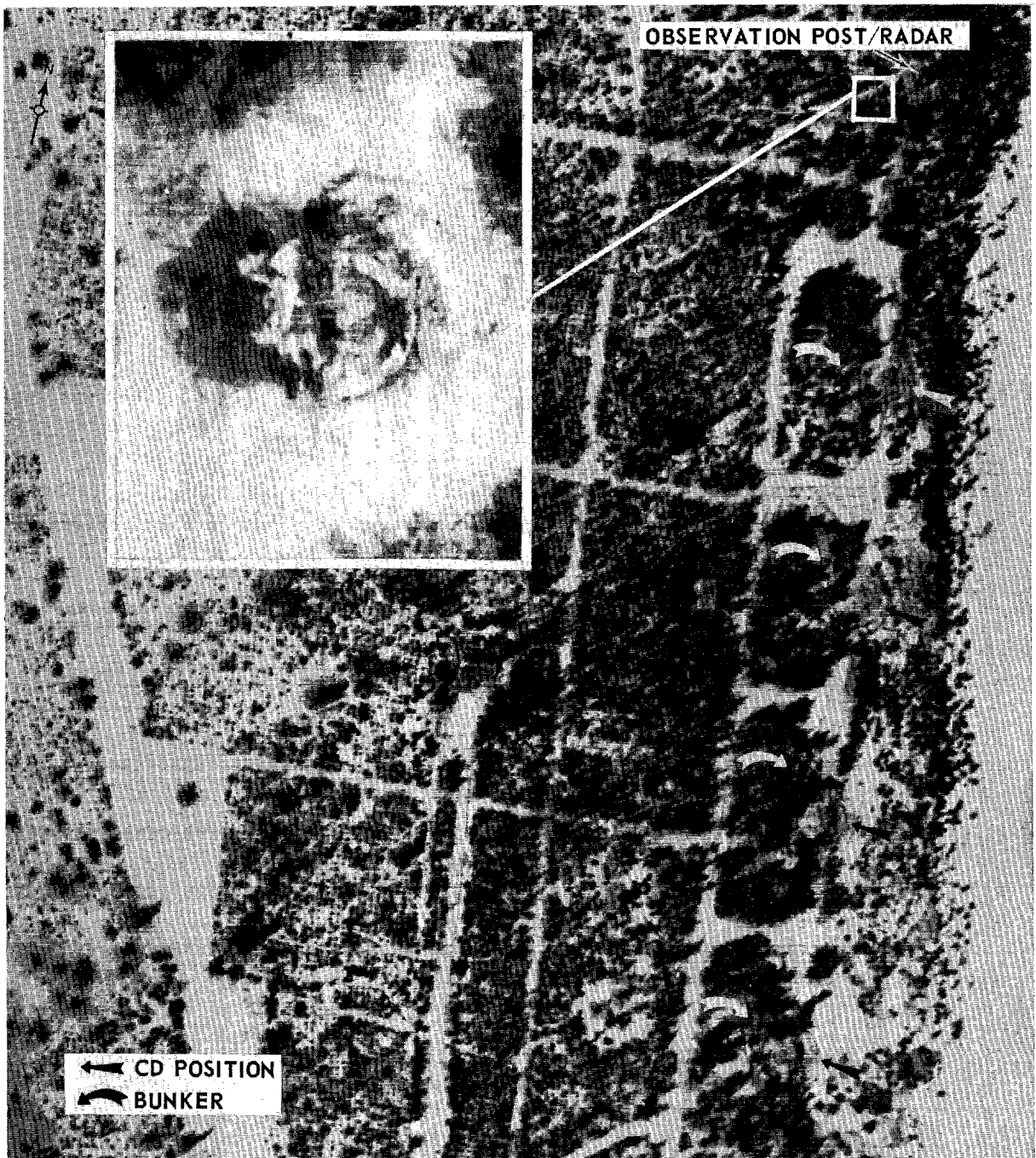
25X1D

**MAP REFERENCES:** AMS SERIES L7014, SHEET 6344-III, 1ST ED, 1965 (U)



XE596555  
UTM COORDINATES

QUANG KHE COASTAL DEFENSE ARTILLERY SITE (2)  
17-40-54N 106-30-18E  
GEOGRAPHIC COORDINATES



<b>BE NUMBER</b>	YE021061	17-13-54N 106-54-00E
	<b>UTM COORDINATES</b>	<b>GEOGRAPHIC COORDINATES</b>

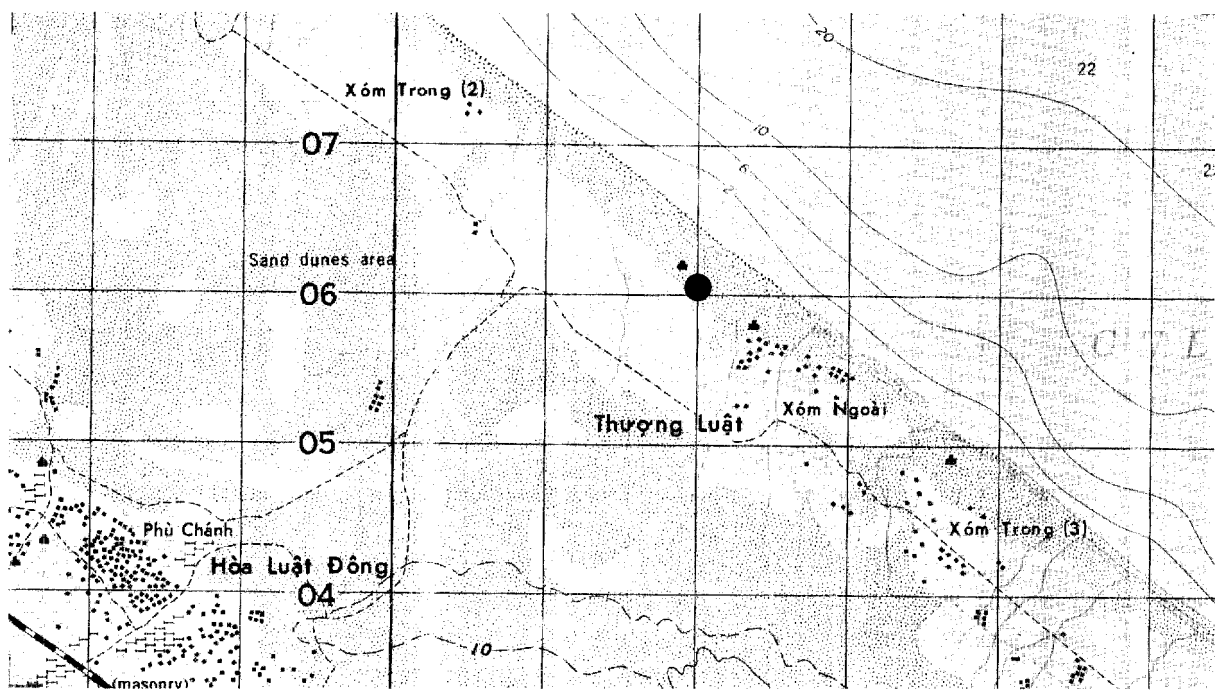
**NAME:** THUONG LUAT COASTAL DEFENSE ARTILLERY SITE (1)

**LOCATION:** 0.3 NM NW OF THUONG LUAT

**DESCRIPTION:** SITE CONSISTS OF 4 CIRCULAR FIRING PADS AT THE EDGE OF THE BRUSH LINE, JUST ABOVE SEA LEVEL. TRACK ACTIVITY INDICATES SITE IS ACTIVE, BUT NO WEAPONS OBSERVED. AREA IS SERVED BY TRAILS.

25X1D  
[REDACTED]


**MAP REFERENCES:** AMS SERIES L7014, SHEET 6343-II, 1ST ED, 1965 (U)



G-11

YE021061  
UTM COORDINATES

THUONG LUAT COASTAL DEFENSE ARTILLERY SITE (1)  
17-13-54N 106-54-00E  
GEOGRAPHIC COORDINATES



CONFIDENTIAL

BE NUMBER

YE017063  
UTM COORDINATES

17-14-02N 106-53-48E  
GEOGRAPHIC COORDINATES

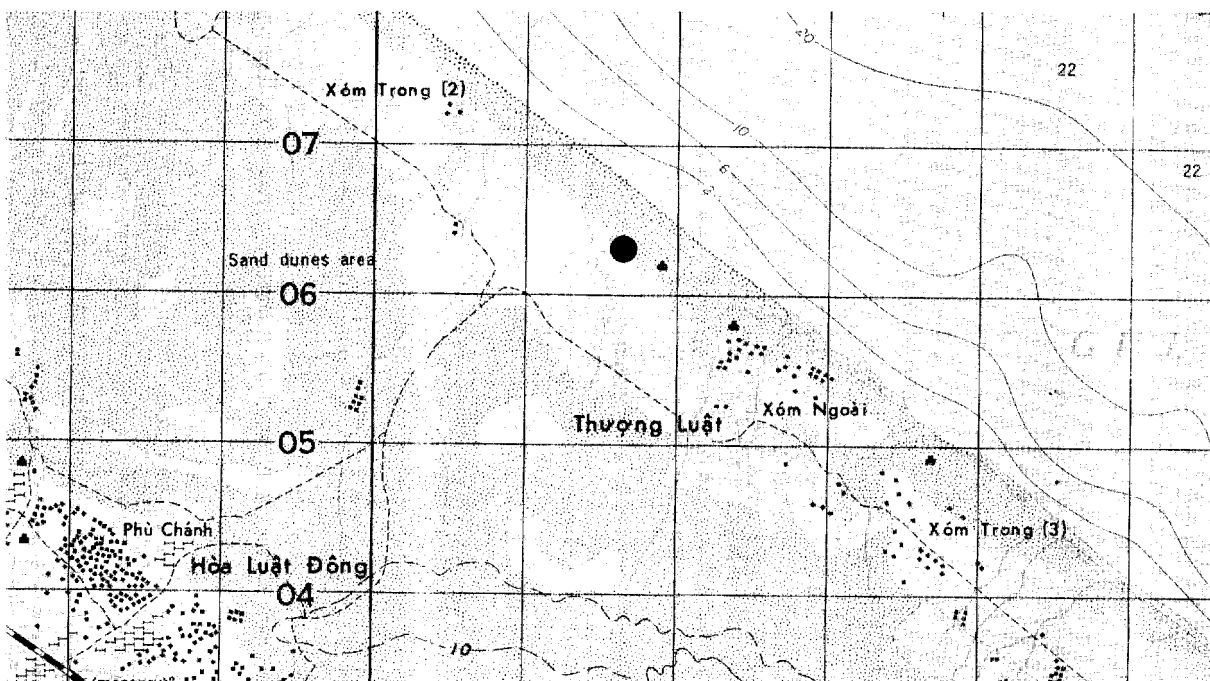
**NAME:** THUONG LUAT COASTAL DEFENSE ARTILLERY SITE (2)

**LOCATION:** 0.6 NM NW OF THUONG LUAT

**DESCRIPTION:** SITE CONSISTS OF 4 CIRCULAR REVETMENTS IN FRONT OF THE TREE LINE, JUST ABOVE SEA LEVEL. NO WEAPONS OBSERVED, BUT TRACKS INDICATE RECENT ACTIVITY. AREA IS SERVED BY A TRAIL.

25X1D

**MAP REFERENCES:** AMS SERIES L7014, SHEET 6343-II, 1ST ED, 1965 (U)



CONFIDENTIAL

YE017063  
UTM COORDINATES

THUONG LUAT COASTAL DEFENSE ARTILLERY SITE (2)  
17-14-02N 106-53-48E  
GEOGRAPHIC COORDINATES



CONFIDENTIAL

NO FOREIGN DISSEM [REDACTED] 25X1C

NO FOREIGN DISSEM [REDACTED]

25X1C

BE NUMBER

XE742326  
UTM COORDINATES

17-28-25N 106-38-23E  
GEOGRAPHIC COORDINATES

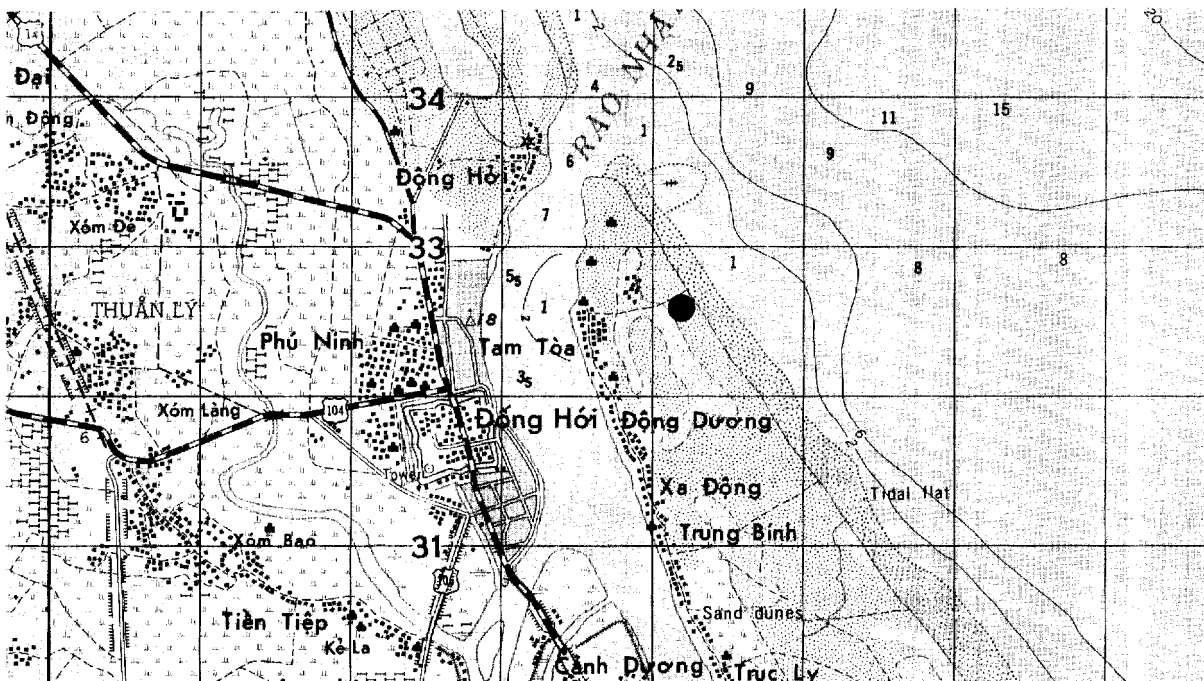
NAME: TAM TOA COASTAL DEFENSE ARTILLERY SITE

LOCATION: 0.3 NM NE OF TAM TOA

DESCRIPTION: SITE CONSISTS OF 4 CIRCULAR REVETMENTS WITH AN INTERCONNECTING TRENCH SYSTEM AT THE EDGE OF THE TREE LINE, JUST ABOVE SEA LEVEL. SITE APPEARS INACTIVE, NO WEAPONS OBSERVED. AREA IS SERVED BY A NATURAL-SURFACED ROAD.

25X1D

MAP REFERENCES: AMS SERIES L7014, SHEET 6343-IV, 1ST ED, 1965 (U)



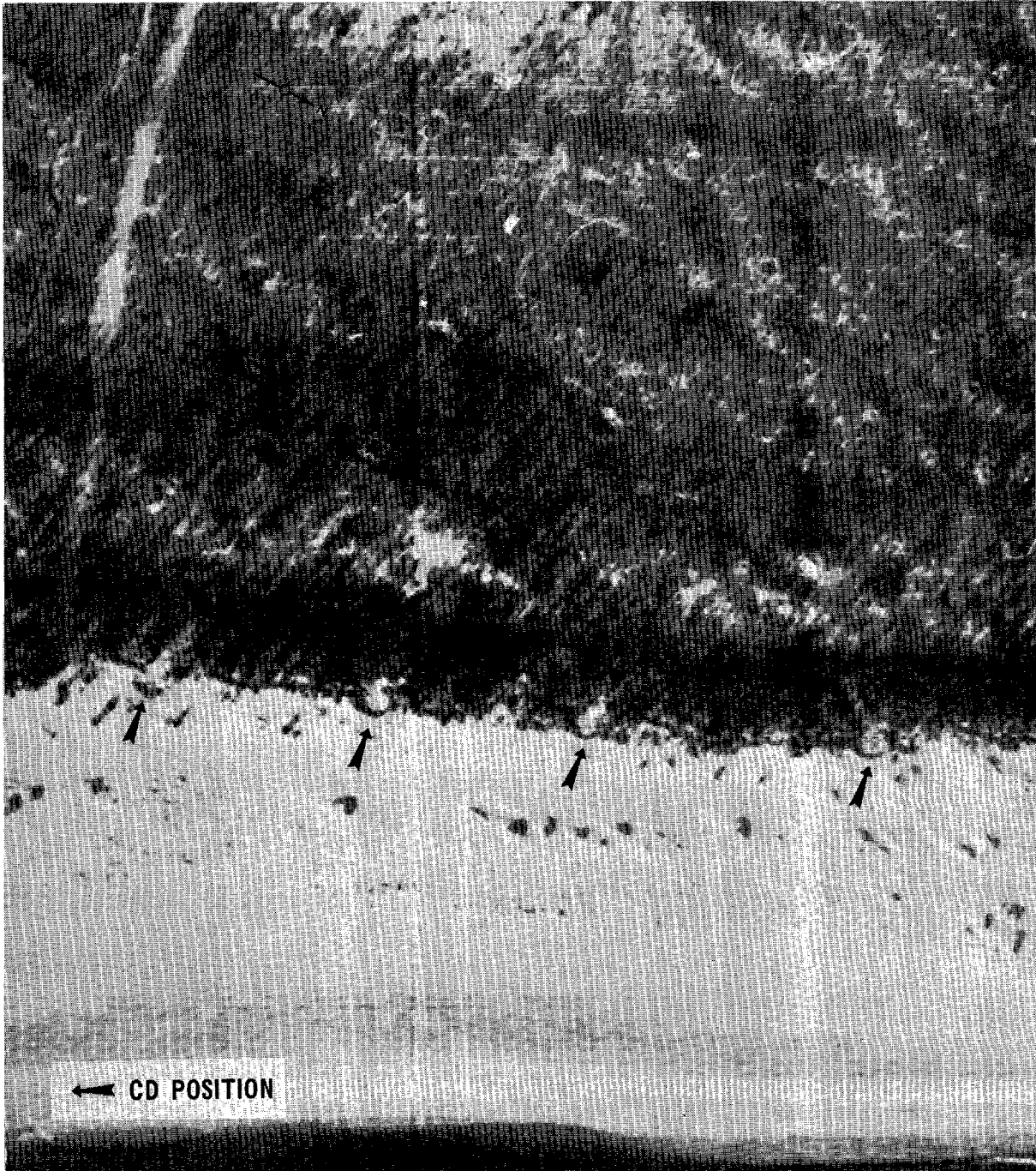
CONFIDENTIAL

25X1C

NO FOREIGN DISSEM [REDACTED]

XE742326  
UTM COORDINATES

TAM TOA COASTAL DEFENSE ARTILLERY SITE  
17-28-25N 106-38-23E  
GEOGRAPHIC COORDINATES





---

	XE730349	17-29-42N 106-37-42E
<b>BE NUMBER</b>	<b>UTM COORDINATES</b>	<b>GEOGRAPHIC COORDINATES</b>

---

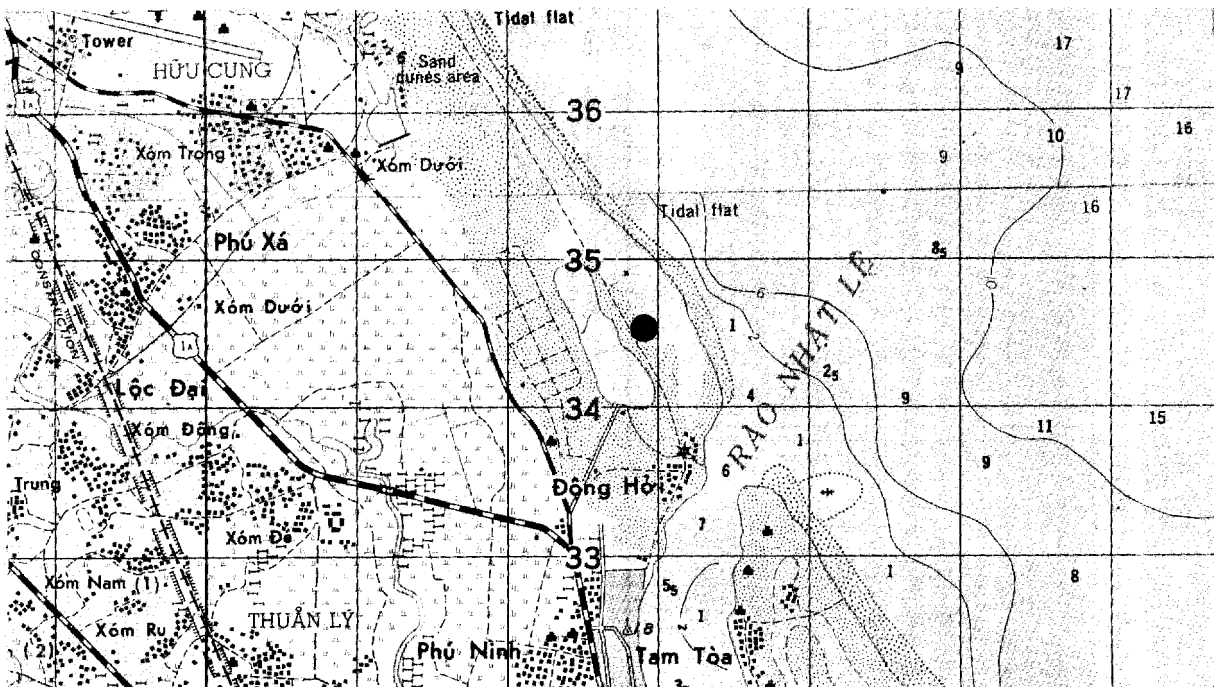
**NAME:** DONG HOI COASTAL DEFENSE ARTILLERY SITE (1)

**LOCATION:** 1.7 NM NORTH OF DONG HOI

**DESCRIPTION:** SITE CONSISTS OF 4 CIRCULAR REVETMENTS AND AN INTERCONNECTING TRENCH SYSTEM AT THE EDGE OF THE TREE LINE, JUST ABOVE SEA LEVEL. SITE APPEARS ACTIVE, BUT NO WEAPONS OBSERVED. AREA IS SERVED BY A NATURAL-SURFACED ROAD.

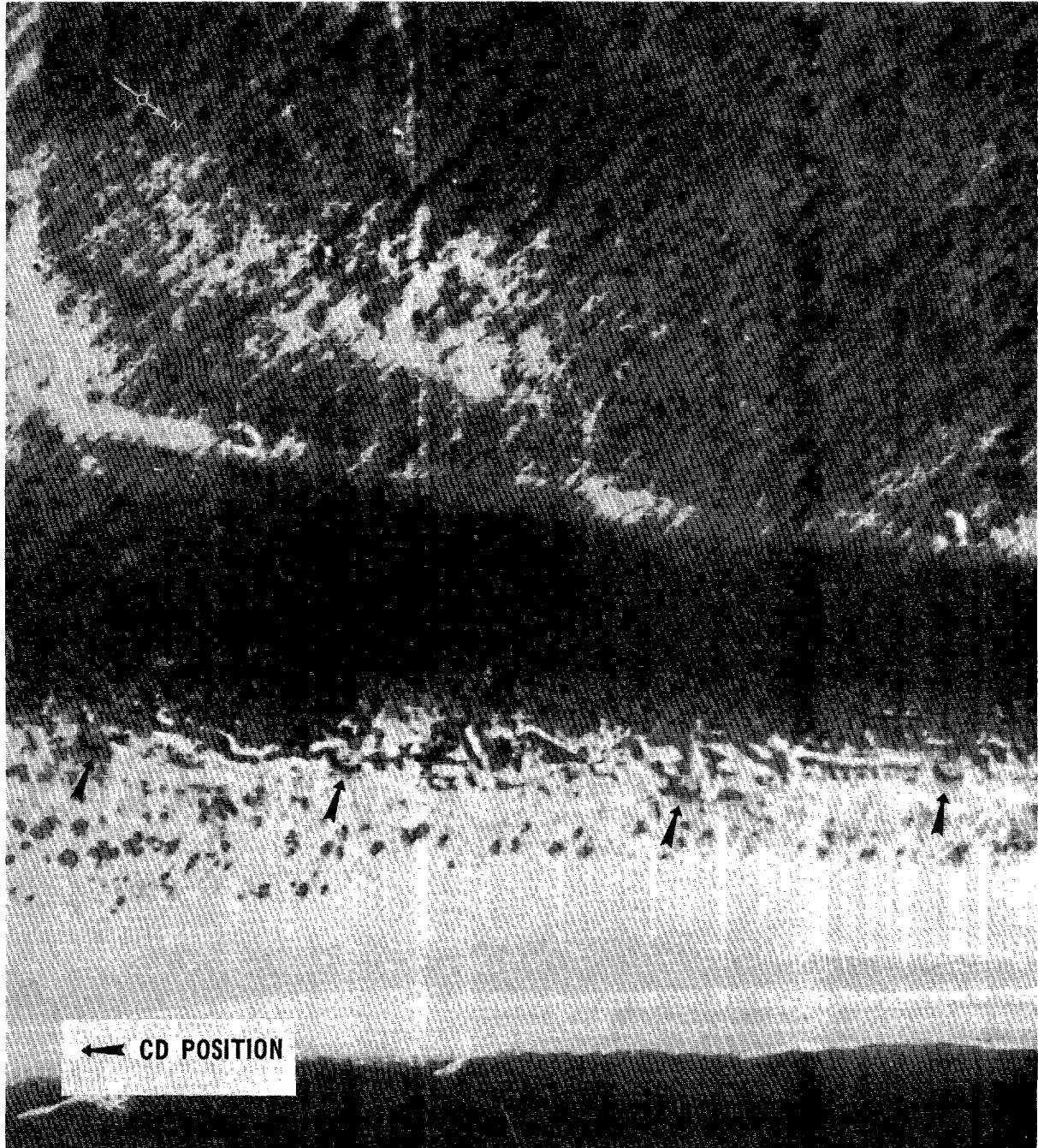
25X1D  
[REDACTED]

**MAP REFERENCES:** AMS SERIES L7014, SHEET 6343-IV, 1ST ED, 1965 (U)



XE730349  
UTM COORDINATES

DONG HOI COASTAL DEFENSE ARTILLERY SITE (1)  
17-29-42N 106-37-42E  
GEOGRAPHIC COORDINATES



---

BE NUMBER	XE725353	17-29-54N 106-37-25E
	UTM COORDINATES	GEOGRAPHIC COORDINATES

---

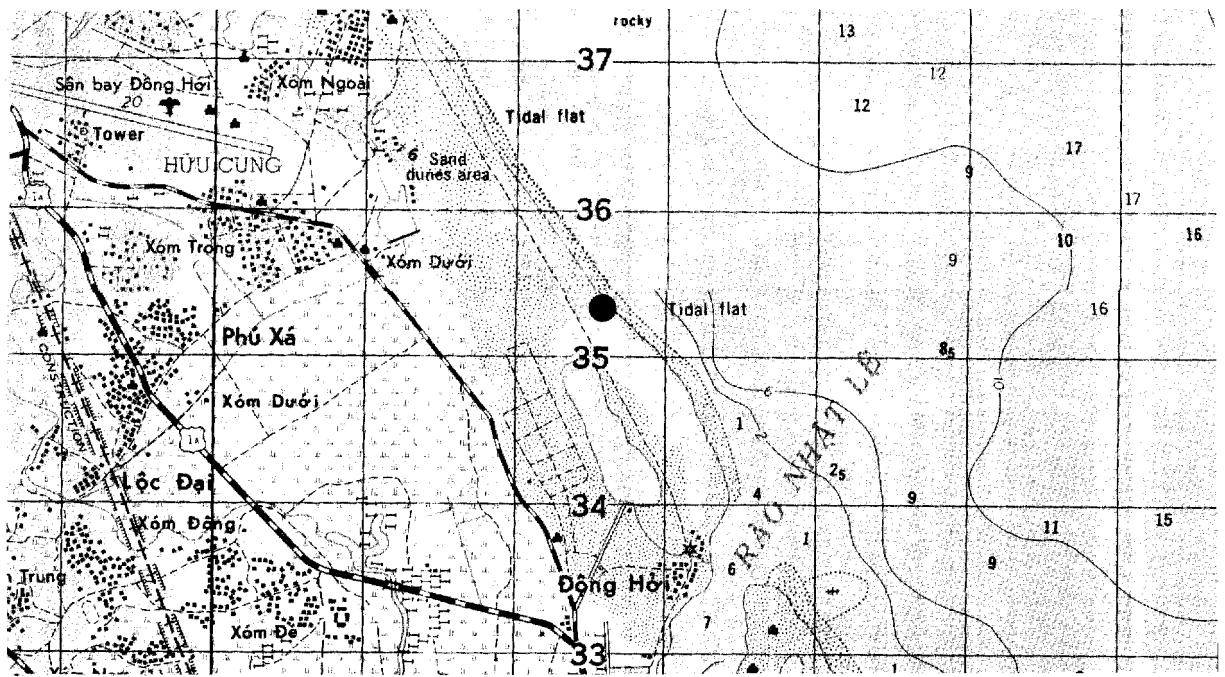
**NAME:** DONG HOI COASTAL DEFENSE ARTILLERY SITE (2)

**LOCATION:** 1.9 NM NORTH OF DONG HOI

**DESCRIPTION:** SITE CONSISTS OF 4 CIRCULAR REVETMENTS WITH AN INTERCONNECTING TRENCH SYSTEM IN FRONT OF THE TREE LINE, JUST ABOVE SEA LEVEL. SITE APPEARS ACTIVE, BUT NO WEAPONS OBSERVED. AREA IS SERVED BY A NATURAL-SURFACED ROAD.


25X1D

**MAP REFERENCES:** AMS SERIES L7014, SHEET 6343-IV, 1ST ED, 1965 (U)



XE725353  
UTM COORDINATES

DONG HOI COASTAL DEFENSE ARTILLERY SITE (2)  
17-29-54N 106-37-25E  
GEOGRAPHIC COORDINATES



BE NUMBER

XE717365  
UTM COORDINATES

17-30-35N 106-37-09E  
GEOGRAPHIC COORDINATES

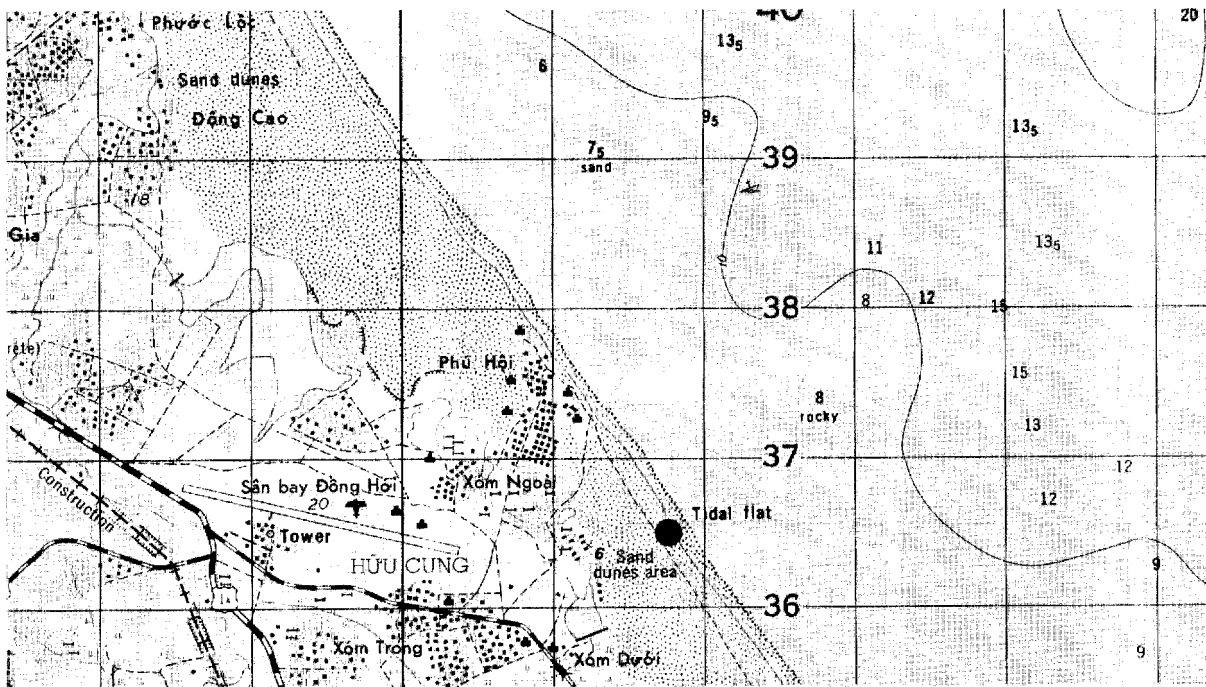
**NAME:** XAM NGOAI COASTAL DEFENSE ARTILLERY SITE (1)

**LOCATION:** 0.8 NM EAST OF XAM NGOAI

**DESCRIPTION:** SITE CONSISTS OF 2 CIRCULAR REVETMENTS ON TOP OF A SMALL BLUFF, JUST ABOVE SEA LEVEL, AND A STORAGE BUNKER TO THE REAR. TRACK ACTIVITY INDICATES SITE IS ACTIVE, BUT NO WEAPONS OBSERVED. AREA IS SERVED BY NATURAL-SURFACED ROADS.

25X1D

**MAP REFERENCES:** AMS SERIES L7014, SHEET 6344-III, 1ST ED, 1965 (U)




**CONFIDENTIAL**

NPTIC/P-304/66

XE717365  
UTM COORDINATES

XAM NGOAI COASTAL DEFENSE ARTILLERY SITE (1)

17-30-35N 106-37-09E  
GEOGRAPHIC COORDINATES



**CONFIDENTIAL**

BE NUMBER XE716367 UTM COORDINATES 17-30-41N 107-37-06E GEOGRAPHIC COORDINATES

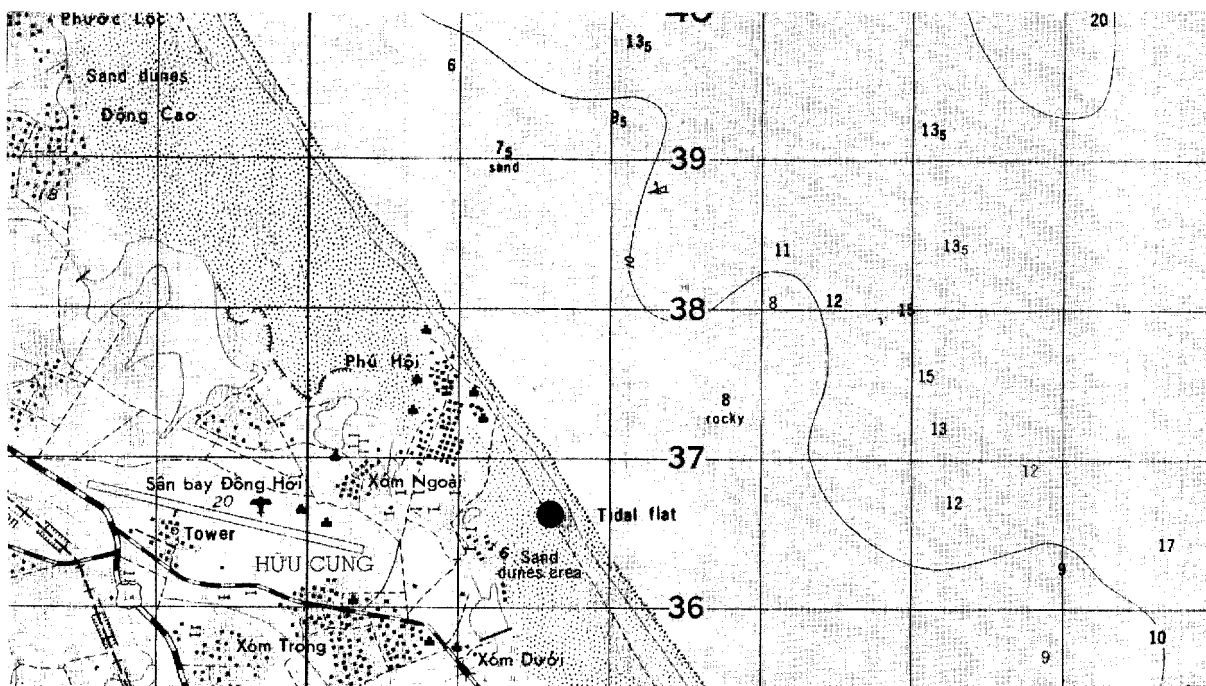
NAME: XAM NGOAI COASTAL DEFENSE ARTILLERY SITE (2)

LOCATION: 0.8 NM EAST OF XAM NGOAI

DESCRIPTION: SITE CONSISTS OF 2 CIRCULAR REVETMENTS ON TOP OF A SMALL BLUFF, JUST ABOVE SEA LEVEL, AND A STORAGE BUNKER TO THE REAR. TRACK ACTIVITY INDICATES SITE IS ACTIVE, BUT NO WEAPONS OBSERVED. AREA IS SERVED BY NATURAL-SURFACED ROADS.

25X1D  
[REDACTED]

MAP REFERENCES: AMS SERIES L7014, SHEET 6344-III, 1ST ED, 1965 (U)



XE716367  
UTM COORDINATES

XAM NGOAI COASTAL DEFENSE ARTILLERY SITE (2)  
17-30-41N 107-37-06E  
GEOGRAPHIC COORDINATES





---

BE NUMBER	XE703386	17-31-42N 106-36-18E
	UTM COORDINATES	GEOGRAPHIC COORDINATES

---

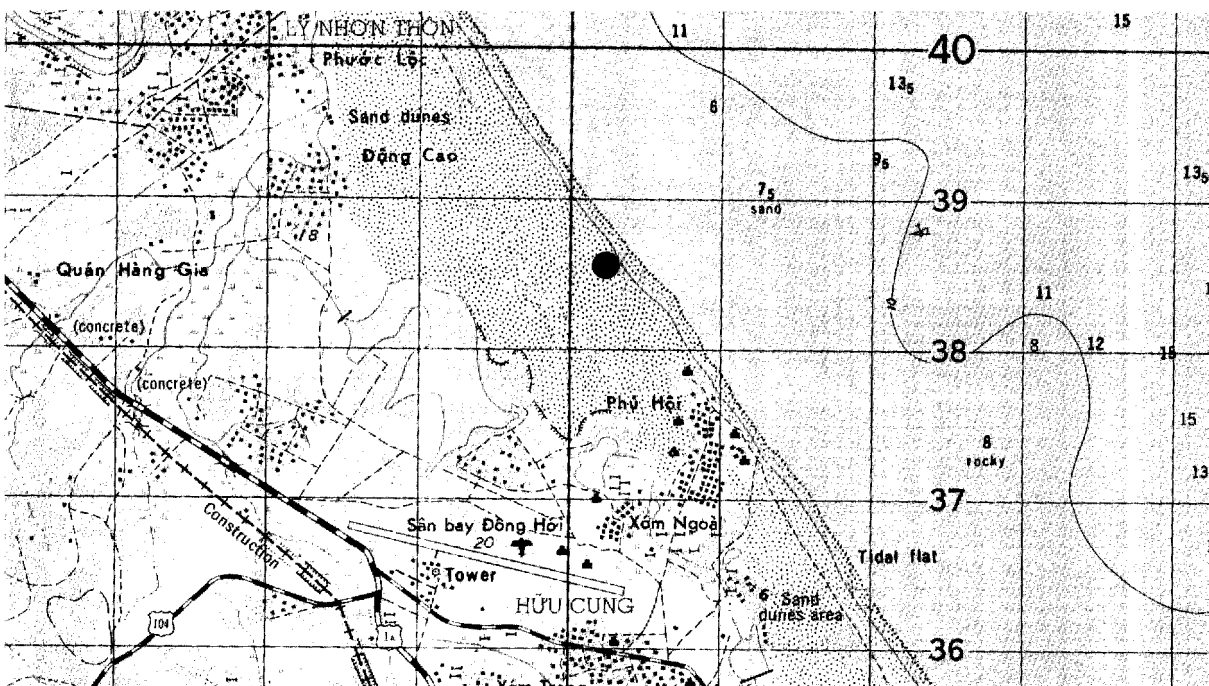
NAME: PHU HOI COASTAL DEFENSE ARTILLERY SITE

LOCATION: 0.6 NM NNW OF PHU HOI

DESCRIPTION: SITE CONSISTS OF 1 CIRCULAR REVETMENT ON A BLUFF, JUST ABOVE SEA LEVEL. TWO AW POSITIONS ARE LOCATED IN THE VICINITY. SITE APPEARS INACTIVE, NO WEAPONS OBSERVED. AREA IS SERVED BY TRAILS.


25X1D

MAP REFERENCES: AMS SERIES L7014, SHEET 6344-III, 1ST ED, 1965 (U)



XE703386  
UTM COORDINATES

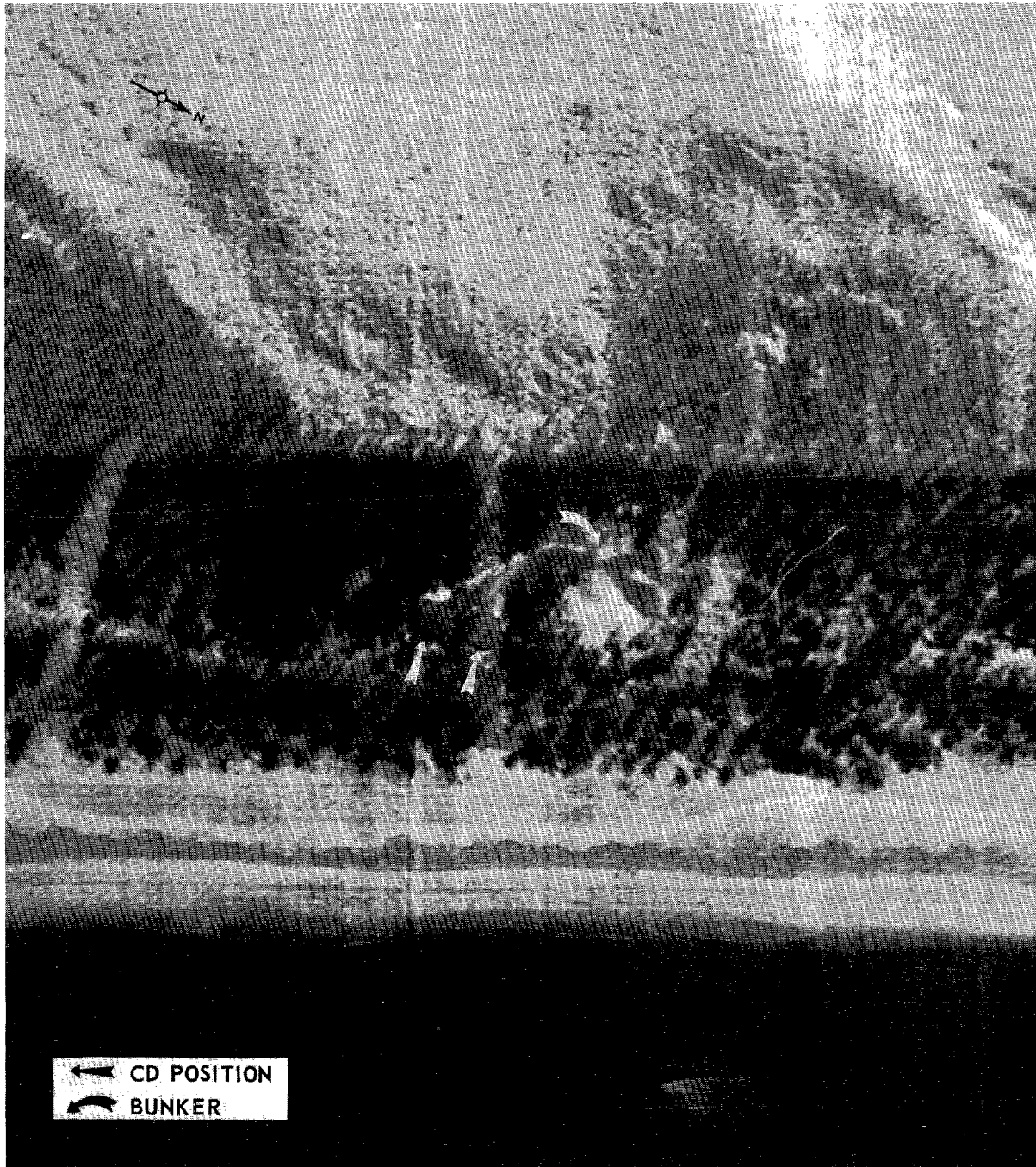
PHU HOI COASTAL DEFENSE ARTILLERY SITE  
17-31-42N 106-36-18E  
GEOGRAPHIC COORDINATES





XE659459  
UTM COORDINATES

XOM DINH COASTAL DEFENSE ARTILLERY SITE (1)  
17-35-42N 106-34-00E  
GEOGRAPHIC COORDINATES



CONFIDENTIAL

NO FOREIGN DISSEM

25X1C

BE NUMBER	XE656466 UTM COORDINATES	17-36-00N 106-33-50E GEOGRAPHIC COORDINATES
-----------	-----------------------------	--

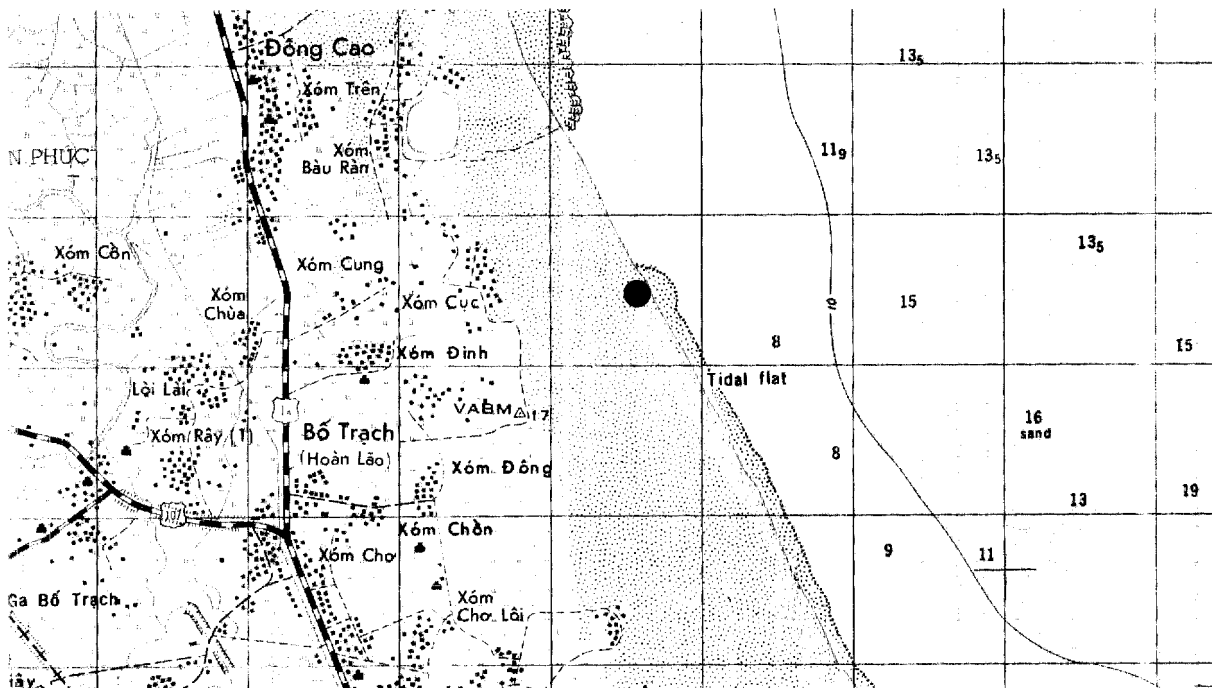
**NAME:** XOM DINH COASTAL DEFENSE ARTILLEPY SITE (2)

**LOCATION:** 1.1 NM ENE OF XOM DINH

**DESCRIPTION:** SITE CONSISTS OF 2 CIRCULAR REVETMENTS AND A PROBABLE BUNKER AT THE EDGE OF THE BRUSH LINE, JUST ABOVE SEA LEVEL. SITE APPEARS ACTIVE, BUT NO WEAPONS OBSERVED. AREA IS SERVED BY BEACH TRAILS.

25X1D

**MAP REFERENCES:** AMS SERIES L7014, SHEET 6344-III, 1ST ED, 1965 (U)




CONFIDENTIAL

NO FOREIGN DISSEM

25X1C

XE656466  
UTM COORDINATES

XOM DINH COASTAL DEFENSE ARTILLERY SITE (2)  
17-36-00N 106-33-50E  
GEOGRAPHIC COORDINATES



BE NUMBER XE601845 17-56-39N 106-30-42E  
UTM COORDINATES GEOGRAPHIC COORDINATES

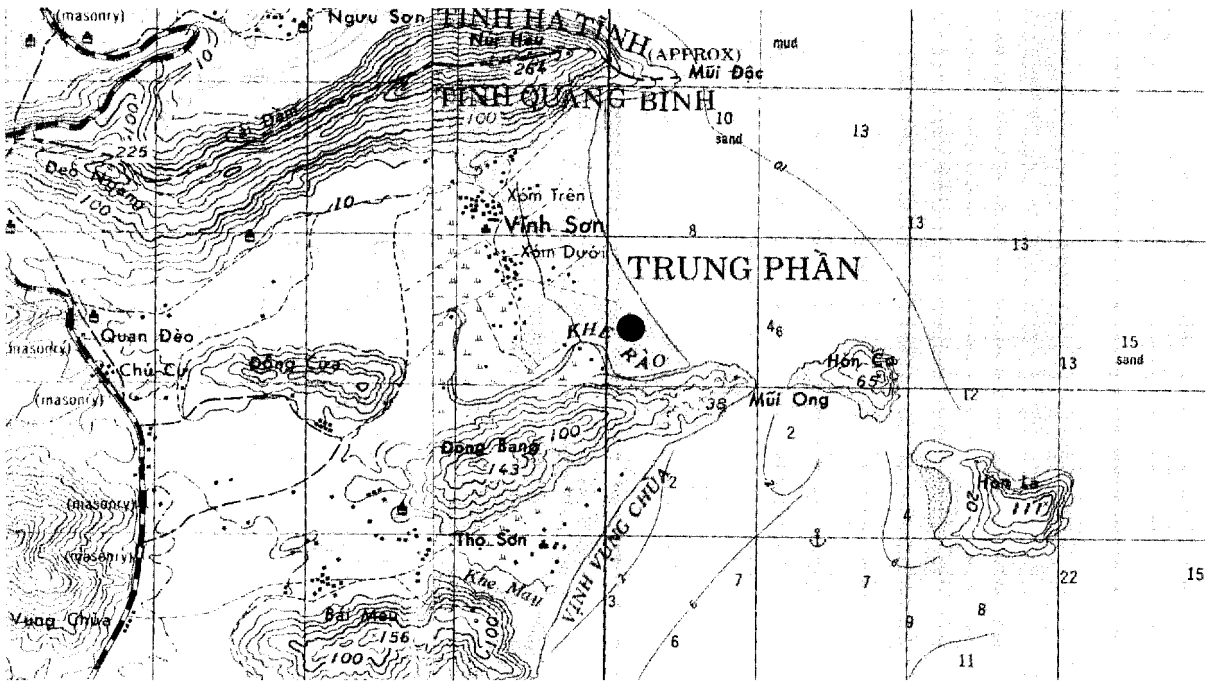
NAME: XOM DUOI COASTAL DEFENSE ARTILLERY SITE

LOCATION: 0.4 NM ESE OF XOM DUOI

DESCRIPTION: SITE CONSISTS OF 4 CIRCULAR REVETMENTS IN FRONT OF THE TREE LINE, JUST ABOVE SEA LEVEL. SITE APPEARS INACTIVE, NO WEAPONS OBSERVED. AREA IS SERVED BY BEACH TRAILS.


25X1D [REDACTED]

MAP REFERENCES: AMS SERIES L701, SHEET 6364-IV, 1ST ED, 1954 (U)



XE601845  
UTM COORDINATES

XOM DUOI COASTAL DEFENSE ARTILLERY SITE  
17-56-39N 106-30-42E  
GEOGRAPHIC COORDINATES





~~CONFIDENTIAL~~

NO FOREIGN DISSEM [REDACTED]

25X1C

~~CONFIDENTIAL~~

NO FOREIGN DISSEM [REDACTED]

25X1C

RECORD COPY	COPY NO.	PUB. DATE	LOCATION	MASTER	DATE RECEIVED	LOCATION							
DISPOSITION DATE(S)				STOCK LEVEL	MINIMUM 1	MAXIMUM 10							
CUT TO COPIES	25	DATE 1-69	CUT TO COPIES	DATE	COPIES DESTROYED								
CUT TO COPIES	10	DATE 1-71	CUT TO COPIES	DATE									
CUT TO COPIES	0	DATE 1-73	MASTER	DATE									
DATE			RECEIVED OR ISSUED	NUMBER OF COPIES			DATE	RECEIVED OR ISSUED	NUMBER OF COPIES				
MO.	DAY	YR.		REC'D	ISS'D	BAL	MO.	DAY	YR.		REC'D	ISS'D	BAL
0	11	66	Dist. Unit	51		51							
2	21	67	NPIC		5	46							
3	3	67	NPIC		2	44							
6	30	67	NPIC		2	42							
12	6	67	CRS/LY		1	41							
1	24	68	CRS/DPSD		1	40							
4	23	68	CRS/DLB		1	39							
11	22	68	CRS		1	38							
12	6	68	NPIC		1	37							
11	5	69	Dist. 12		12	25							
1	26	70	Dist. 15		15	10							
10	16	77	Dist 10 copies			0	W K G						
TITLE NPIC				SEC. CLAS									
R-304/66			Sept. 1966										

25X1C  
22891-22892

