


NATIONAL PHOTOGRAPHIC INTERPRETATION CENTER

NAME					
Ha Noi SAM Site BL7A-2			25X1A		
COUNTRY	GEO COORDINATES	WAC	BE NO	NPIC NO	COMOR NO
North Vietnam	20-51-45N 105-55-12E	0616	[REDACTED]	265B	
REFERENCES					
[REDACTED]					

Location: 10.6 nm SSE of Ha Noi      Negation Date: Cannot be negated  
 Configuration: Irregular              First Observed: [REDACTED]  
 Status: Probably complete  
 Launch Facilities: 4 positions, unrevetted, unoccupied  
 Electronic Facilities: Central guidance area is unrevetted, unoccupied  
 Site Support Facilities: No buildings; no missile-hold positions  
 Security Measures: None  
 Remarks: No AAA sites within 1 nm

25X1D

25X1D



25X1D

NATIONAL PHOTOGRAPHIC INTERPRETATION CENTER

NAME  
 Ha Noi SAM Site B01-2

25X1A

COUNTRY	GEO COORDINATES	WAC	REF NO	NPIC NO	COMOR NO
North Vietnam	21-17-12N 105-53-08E	0616	[REDACTED]	326K	

REFERENCES

25X1D

Location: 15.4 nm NNE of Ha Noi      Negation Date: Cannot be negated  
 First Observed: [REDACTED] 25X1D  
 Configuration: Undetermined; lacks road network  
 Status: Complete  
 Launch Facilities: 4 positions, partially revetted, occupied, probable missile transporter in front of each launch position  
 Electronic Facilities: Central guidance area is unrevetted, occupied  
 Site Support Facilities: No buildings; no missile-hold positions  
 Security Measures: None  
 Remarks: 1 AAA site within 1 nm



25X1D

NATIONAL PHOTOGRAPHIC INTERPRETATION CENTER

NAME  
 Hai Phong SAM Site A33-2


25X1A

COUNTRY	GEO COORDINATES	WAC	BE NO	NPIC NO	COMOR NO
North Vietnam	20-56-32N 106-36-40E	0616	[REDACTED]	371C	

REFERENCES  
 [REDACTED]

25X1D

Location: 6 nm NW of Hai Phong      Negation Date: Cannot be negated  
 Configuration: Star  
 Status: Complete  
 Launch Facilities: 6 positions, revetted, unoccupied  
 Electronic Facilities: Central guidance area is revetted, unoccupied  
 Site Support Facilities: No buildings; no missile-hold positions  
 Security Measures: None  
 Remarks: No AAA sites within 1 nm



NPIC L-1568 (8/66)

25X1D



September 1966

NATIONAL PHOTOGRAPHIC INTERPRETATION CENTER

ERRATUM FOR NPIC/R-272/66

The geographic coordinates of this Site should read 21-28-05N 105-09-55E.

NATIONAL PHOTOGRAPHIC INTERPRETATION CENTER

NAME					
Yen Bai SAM Site C14-2					
25X1A					
COUNTRY	GEO COORDINATES	WAC	BE NO	NPIC NO	COMOR NO
North			[REDACTED]		
Vietnam	21-28-05N 105-49-55E	0616	[REDACTED]	522	
REFERENCES					

25X1D

[REDACTED]

Location: 21 nm SE of Yen Bai      Negation Date: Cannot be negated  
 Configuration: Irregular      First Observed: [REDACTED] 25X1D  
 Status: Complete  
 Launch Facilities: 5 positions, unrevetted, unoccupied  
 Electronic Facilities: Central guidance area is unrevetted, probably unoccupied  
 Site Support Facilities: No buildings; no missile-hold positions  
 Security Measures: None  
 Remarks: 2 AAA sites within 1 nm



25X1D

NATIONAL PHOTOGRAPHIC INTERPRETATION CENTER

NAME				
Thanh Hoa SAM Site A14-2				
25X1A				
COUNTRY	GEO COORDINATES	WAC	REF NO	NPIC NO
North				
Vietnam	19-45-30N 105-50-51E	0617		336A
REFERENCES				

25X1D

Location: 4.7 nm SE of Thanh Hoa      Negation Date: Cannot be negated      25X1D  
 First Observed: [REDACTED]

Configuration: Undetermined; lacks road network  
 Status: Complete  
 Launch Facilities: 3 positions, unrevetted, each occupied by a camouflaged missile on launcher  
 Electronic Facilities: Central guidance area is unrevetted, occupied by 6 canvas-covered vans and 1 probable FAN SONG radar  
 Site Support Facilities: Barracks area immediately N of launch area; no missile-hold positions  
 Security Measures: None  
 Remarks: 2 AAA sites within 1 nm



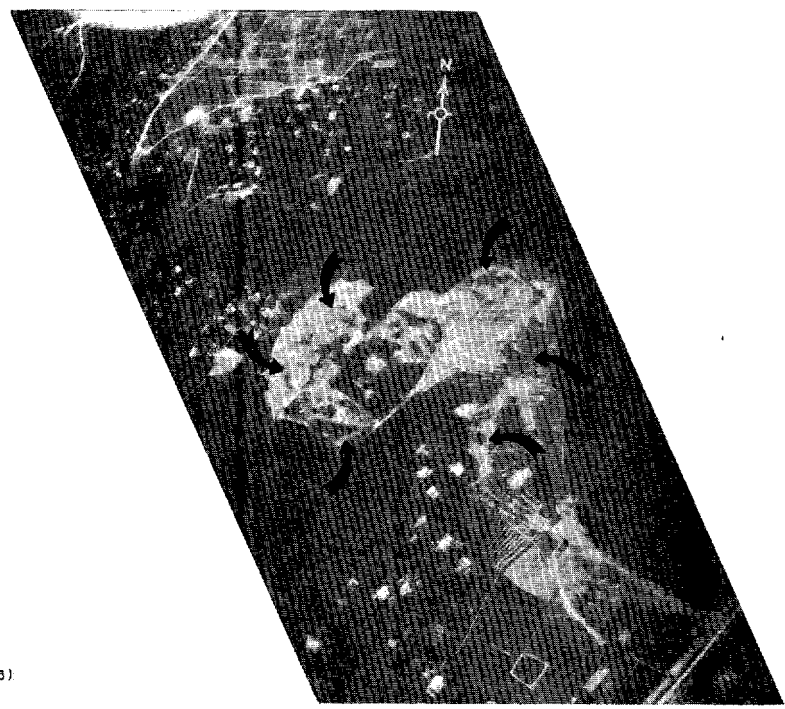
25X1D

NATIONAL PHOTOGRAPHIC INTERPRETATION CENTER

NAME				
Hai Phong SAM Site A33A-2				
25X1A				
COUNTRY	GEO COORDINATES	WAC	NPIC NO	COMOR NO
North				
Vietnam	20-54-35N 106-38-50E	0616	109Z3	
REFERENCES				

25X1D

Location: 7 nm NW of Hai Phong      Negation Date: Cannot be negated  
 Configuration: Irregular  
 Status: Complete  
 Launch Facilities: 6 positions, revetted, unoccupied  
 Electronic Facilities: Central guidance area is revetted, unoccupied  
 Site Support Facilities: No buildings; no missile-hold positions  
 Security Measures: None  
 Remarks: No AAA sites within 1 nm



NPIC L-1571 (8/66)

25X1D

RECORD COPY	COPY NO.	PUB. DATE	LOCATION	MASTER	DATE RECEIVED	LOCATION											
DISPOSITION DATE(S)				STOCK LEVEL	MINIMUM 1	MAXIMUM 10											
CUT TO COPIES	25	DATE 1-69	CUT TO COPIES	DATE	COPIES DESTROYED												
CUT TO COPIES	10	DATE 1-71	CUT TO COPIES	DATE													
CUT TO COPIES	0	DATE 1-73	MASTER	DATE													
DATE			RECEIVED OR ISSUED			NUMBER OF COPIES			DATE			RECEIVED OR ISSUED			NUMBER OF COPIES		
MO.	DAY	YR.	REC'D	ISS'D	BAL	MO.	DAY	YR.	REC'D	ISS'D	BAL	MO.	DAY	YR.	REC'D	ISS'D	BAL
9	26	66			51						51						
	11	69									26						25
	1	70									15						10
	10	77									0						0

25X1C

28594

TITLE NPIC

SE

ERRATUM FOR R-272/66 Sept. 1966

02096 X



