

NO FOREIGN DISSEM [REDACTED]

R-2307/66

NATIONAL PHOTOGRAPHIC INTERPRETATION CENTER

NAME

San Chia Tsun Naval Facility Shang-chuan Shan 25X1A

25X1A

COUNTRY GEO COORDINATES WAC BE NO NPIC NO COMOR NO

China 21-44N 112-46E

0615

39

REFERENCES

[REDACTED] (S/NFD [REDACTED]) 25X1C
[REDACTED] USATC, Series 200, Sheet 0615-15HL, 1st ed, Feb 62 (SECRET)


At north end of Shang-chuan Shan.

Facility consists of 1 breasting platform at the end of a short jetty extending from a small island connected to the beach by 2 causeways and 1 island, 1 small marine railway, 1 multistory building, 4 partially revetted buildings and approximately 50 support buildings.

25X1D

25X1C

25X1C



25X1D

25X1D

NPIC L-6280 (8/66)

FIGURE 1. SAN CHIA TSUN NAVAL FACILITY. SHANG-CHUAN SHAN, CHINA, [REDACTED] 25X1D

NO FOREIGN DISSEM [REDACTED]

25X1C

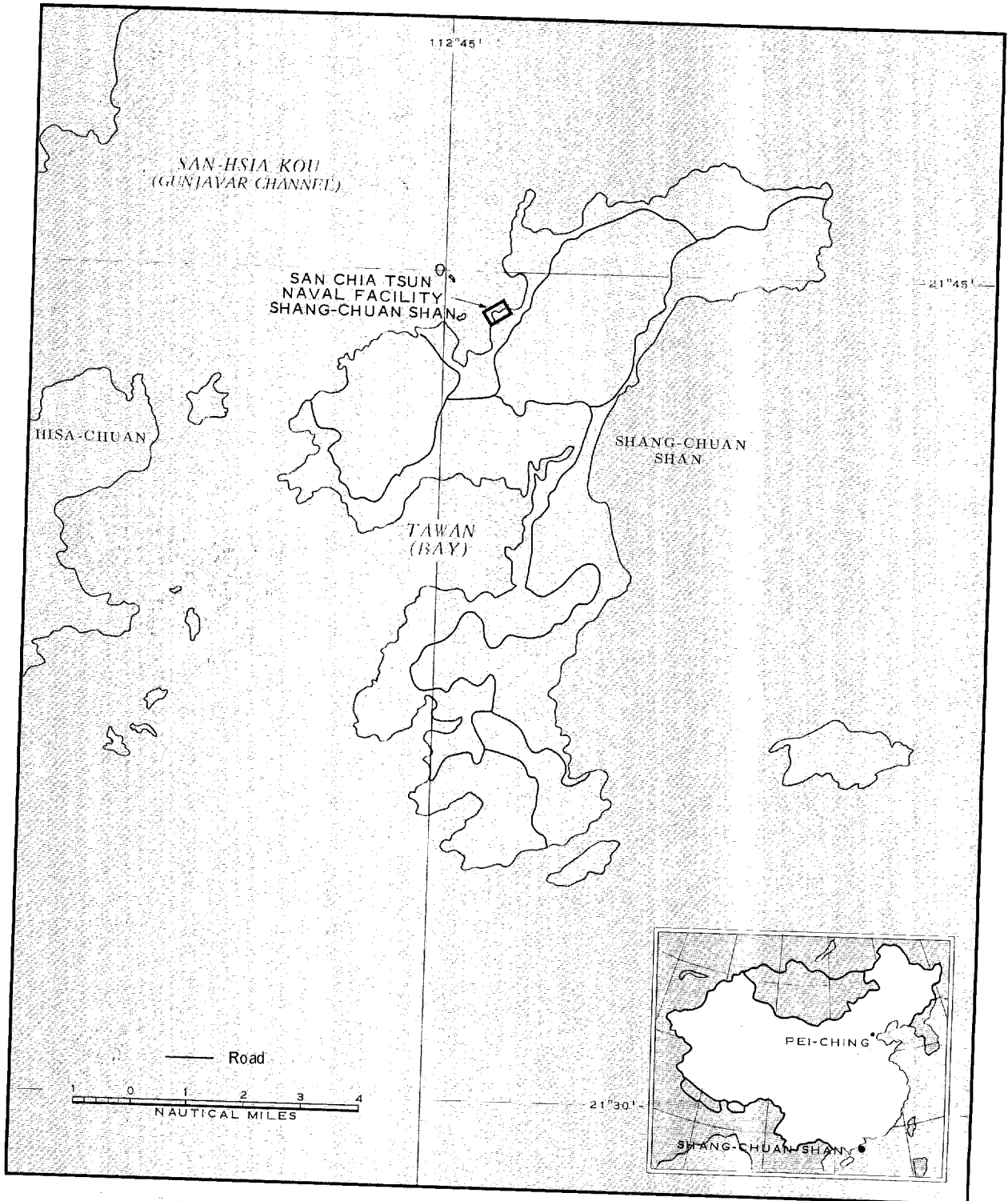


FIGURE 2. LOCATION OF SAN CHIA TSUN NAVAL FACILITY SHANG-CHUAN SHAN, CHINA

NPIC L-5281 (8/66)

NO FOREIGN DISSEM [REDACTED]

R-237/66

NATIONAL PHOTOGRAPHIC INTERPRETATION CENTER

NAME

Shang-chuan Shan Naval Facility

COUNTRY	GEO COORDINATES	WAC	BE NO	NPIC NO	COMOR NO
China	21-36N 112-45E	0615		39-B	

REFERENCES

[REDACTED] (S/NFD [REDACTED])
[REDACTED] USATC, Series 200, Sheet 0615-15HL, 1st ed, Feb 62 (SECRET)

25X1D
25X1C

25X1C

On the south end of Shang-chuan Shan.

Facility consists of 1 small docking platform and 6 support buildings.

25X1C




FIGURE 1. SHANG-CHUAN SHAN NAVAL FACILITY, CHINA, [REDACTED]

25X1D

NO FOREIGN DISSEM [REDACTED]

25X1C

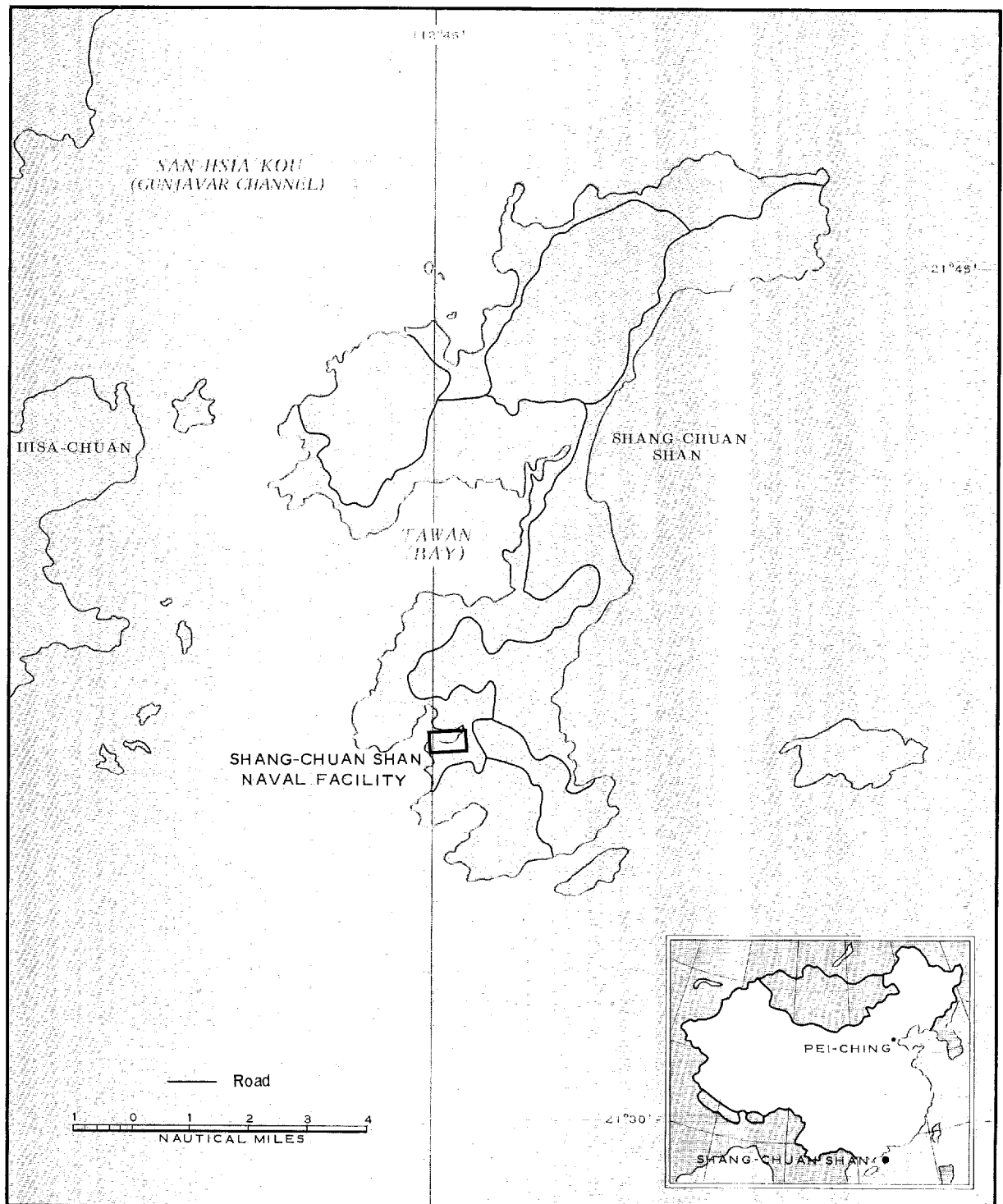


FIGURE 2. LOCATION OF SHANG-CHUAN SHAN NAVAL FACILITY; CHINA

October 1966

NATIONAL PHOTOGRAPHIC INTERPRETATION CENTER

ERRATA FOR NPIC/R-237/66 and NPIC/R-238/66

CHINESE COMMUNIST NAVAL FACILITIES

DISSEMINATED UNDER NPIC/R-225/66, DATED SEPTEMBER 1966

The installation names on the above briefs were inadvertently reversed. Please destroy the disseminated copies and substitute the attached briefs.