

Approved For Release 2000/05/10 : CIA-RDP78B04560A004400010033-4

SECRET  
NO FOREIGN DISSEM

PHOTOGRAPHIC  
INTERPRETATION  
REPORT

NPIC/R-78/65

April 1965

# MISSION COVERAGE INDEX



MISSION C105C  
12 MARCH 1965




CIA



DIA

NATIONAL PHOTOGRAPHIC INTERPRETATION CENTER



Approved For Release 2000/05/10 : CIA-RDP78B04560A004400010033-4

SECRET  
NO FOREIGN DISSEM

GROUP 1  
Excluded from automatic  
downgrading and declassification

**WARNING**

This document contains information affecting the national defense of the United States, within the meaning of Title 18, sections 793 and 794, of the U.S. Code, as amended. Its transmission or revelation of its contents to or receipt by an unauthorized person is prohibited by law.

Approved For Release 2000/05/10 : CIA-RDP78B04560A004400010033-4

SECRET  
NO FOREIGN DISSEM

NPIC/R-78/65

MISSION COVERAGE INDEX  
MISSION C105C  
12 MARCH 1965

April 1965

NATIONAL PHOTOGRAPHIC INTERPRETATION CENTER

Approved For Release 2000/05/10 : CIA-RDP78B04560A004400010033-4  
SECRET  
NO FOREIGN DISSEM

**SECRET**  
NO FOREIGN DISSEM

NPIC/R-78/65

## PREFACE

This Mission Coverage Index (MCI) lists the intelligence targets imaged on the photography of this mission. Items in the MCI are arranged in three sections:

Section I provides short descriptions for newly identified targets and previously reported targets showing change, and also provides order of battle information.

Section II provides a listing of those targets which reflect no apparent change in facilities from the most adequate previous description. The MCI in which this description appears is designated by the appropriate mission number, prefixed by the letters "NAC" and appearing as the last entry on the photo reference line. Military installations where there is no significant change in facilities and where no order of battle can be determined are listed under this section.

Section III provides a listing of those targets which could be identified but not interpreted.

Targets in each of the three sections are arranged

1) according to subject, 2) within the subject by WAC area, and 3) within the WAC area by geographic coordinates in ascending order. An explanation of column headings and photo references used in presenting the information is contained in the appendix. The map base used (when available) for the derivation of coordinates in this MCI is the latest edition of the US Air Target Chart, Series 200.

For the convenience of the user, an index to all targets is included following Section III. Targets in the index are arranged alphabetically within a country.

The user of this MCI is cautioned that the scan of photography was accomplished in a relatively short time and often without the aid of precise analytical and mensural techniques commonly employed in detailed photographic analysis. Consequently, although the information presented herein is essentially accurate, additional, detailed analysis may somewhat alter portions of the information.

**SECRET**  
NO FOREIGN DISSEM

**SECRET**  
NO FOREIGN DISSEM

NPIC/R-78/65

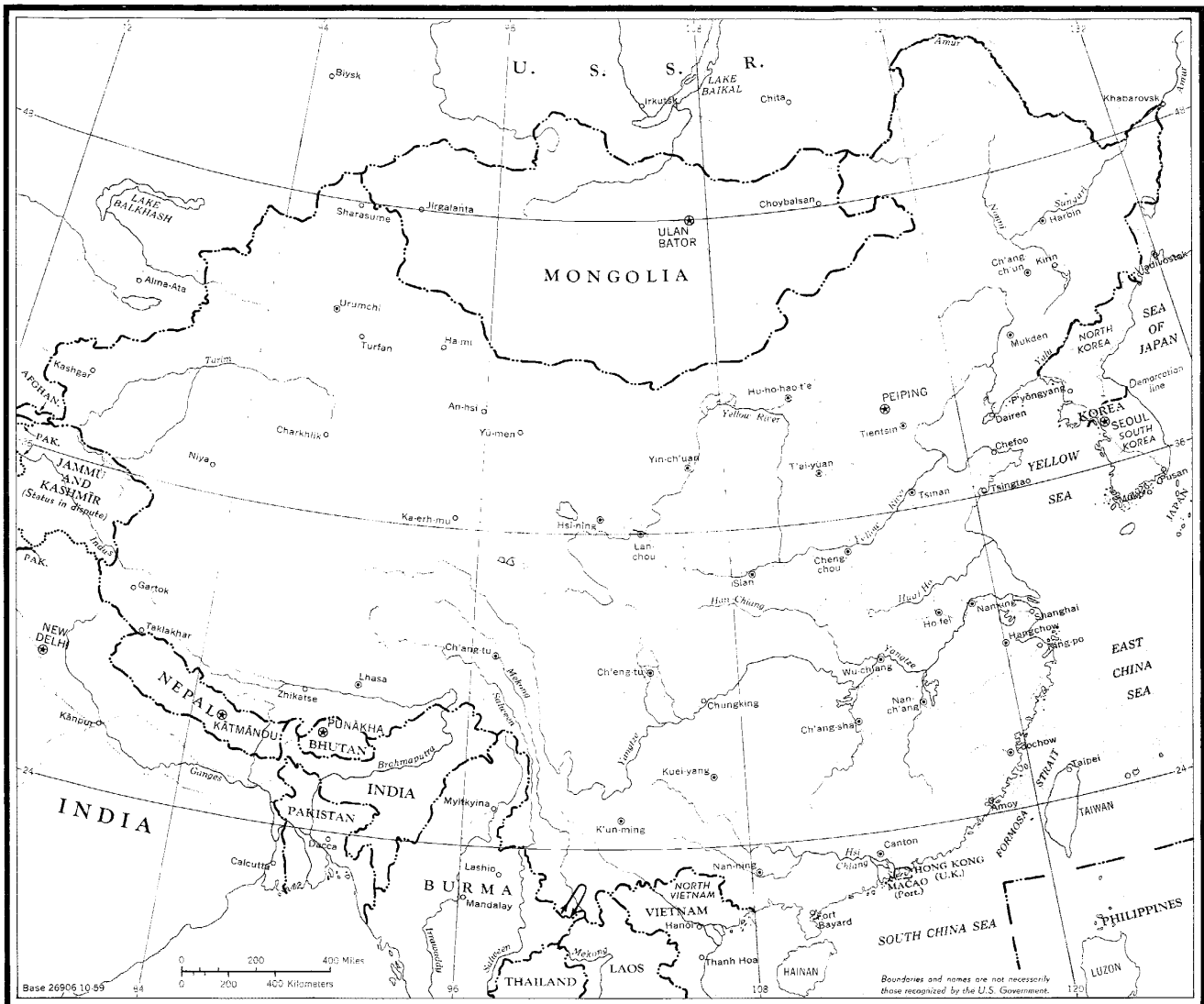
**TABLE OF CONTENTS**

<u>Country</u>	<u>Subject</u>	<u>Section I</u> <u>Page</u>	<u>Section II</u> <u>Page</u>	<u>Section III</u> <u>Page</u>
CHINA . . . . .	Air Installations . . . . .		5 . . . . .	
	Military Installations . . . . .	1 . . . . .	5 . . . . .	7
	Electronics/Communications . . . . .			7
Index . . . . .				9
Appendix . . . . .				11

**SECRET**  
NO FOREIGN DISSEM

**SECRET**  
NO FOREIGN DISSEM

NPIC/R-78/65



**SECRET**  
NO FOREIGN DISSEM

**SECRET**  
NO FOREIGN DISSEM

NPIC/R-78/65

**TABLE OF CONTENTS**

<u>Country</u>	<u>Subject</u>	<u>Section I</u> <u>Page</u>	<u>Section II</u> <u>Page</u>	<u>Section III</u> <u>Page</u>
CHINA . . . . .	Air Installations . . . . .		5 . . . . .	
	Military Installations . . . . .	1 . . . . .	5 . . . . .	7
	Electronics/Communications . . . . .			7
Index . . . . .				9
Appendix . . . . .				11

**SECRET**  
NO FOREIGN DISSEM

## SECTION I

THIS SECTION PROVIDES SHORT DESCRIPTIONS FOR NEWLY IDENTIFIED TARGETS AND PREVIOUSLY REPORTED TARGETS SHOWING CHANGE, AND ALSO PROVIDES ORDER OF BATTLE INFORMATION.



SECRET  
NO FOREIGN DISSEM

R-78/65

Target	Coordinates	WAC	Target Numbers	
			BE	NPIC
<p>-CHINA-</p> <p><u>MILITARY INSTALLATIONS</u></p> <p>MAN-SHANG BORDER CHECKPOINT APPROXIMATELY 1 NM WEST OF MAN-SHANG AND 1.8 NM NORTH OF THE CHINA/BURMA BORDER. STRONGPOINT COMPRISES A SMALL BARRACKS-TYPE BUILDING SURROUNDED BY A CIRCULAR TRENCH. A PROBABLE BARRACKS AREA CONTAINING 8 PROBABLE BARRACKS, 1 STORAGE, AND 4 SMALL SUPPORT BUILDINGS OBSERVED IMMEDIATELY NORTH OF STRONGPOINT. [REDACTED] 25X1D</p> <p>MENG-HAI ARMY BARRACKS &amp; STORAGE DEPOT SOUTH NO APPARENT CHANGE IN FACILITIES SINCE MISSION [REDACTED] CONVOY WITH 10 TRUCKS OBSERVED PARKED ON ROAD ADJACENT TO THE CAMP. [REDACTED] 25X1D</p> <p>SHANG-CHIAO-CHAI AREA, MILITARY CAMP 2 NM SE OF SHANG-CHIAO-CHAI. CAMP CONTAINS 6 BARRACKS, 1 MESSHALL, AND 2 SUPPORT BUILDINGS. ADDITIONAL FACILITIES, PREVIOUSLY REPORTED IN MISSION [REDACTED] AS PART OF THIS CAMP, DO NOT APPEAR TO BE MILITARY IN NATURE AND ARE PROBABLY ASSOCIATED WITH THE NEARBY AGRICULTURAL ACTIVITY. [REDACTED] 25X1D</p>	<p>2129N 10032E</p> <p>2157N 10027E</p> <p>2205N 10053E</p> <p>25X1D</p>	<p>0556</p> <p>0556</p> <p>0556</p>	<p>25X1A</p> <p>[REDACTED]</p>	<p>23</p> <p>14-A</p> <p>9-D</p>

SECRET  
NO FOREIGN DISSEM



R-78/65

Target	Coordinates	WAC	Target Numbers	
			BE	NPIC
<p>MAN-MAO-CHIEH AMMO DEPOT NW NO APPARENT CHANGE SINCE MISSION ██████████ CONSTRUCTION CONTINUES. ██████████</p>	2206N 10052E	0556	25X1A ██████████	9-C
<p>SSU-MAO MILITARY COMPLEX COMPLEX CONTAINS 4 BARRACKS AREAS AND A PROBABLE MILITARY SCHOOL (REFERENCED FROM SSU-MAO).</p> <p>AREA A (1.5 NM NORTH) -- BARRACKS AREA CONTAINS 51 BARRACKS, 2 LARGE ADMINISTRATION, 10 MESSHALL, 18 STORAGE, AND 12 SUPPORT BUILDINGS.</p> <p>AREA B (EAST EDGE) -- BARRACKS AREA CONTAINS 100 BARRACKS, 6 LARGE ADMINISTRATION, 16 MESSHALL, 30 STORAGE/SUPPORT, AND 40 SMALL MISCELLANEOUS BUILDINGS, AND A SMALL DRIVER TRAINING AREA.</p> <p>AREA C (0.8 NM SOUTH) -- BARRACKS AREA CONTAINS 170 BARRACKS, 15 ADMINISTRATION, 23 MESSHALL, 50 STORAGE/SUPPORT, AND 60 MISCELLANEOUS BUILDINGS.</p> <p>AREA D (1.1 NM SW) -- BARRACKS AREA CONTAINS 2 SUB-AREAS WITH A TOTAL OF 17 BARRACKS, 1 ADMINISTRATION, 2 MESSHALL, AND 16 SUPPORT BUILDINGS.</p> <p>AREA E (SOUTH EDGE) -- WALLED PROBABLE MILITARY SCHOOL CONTAINS 10 BARRACKS-TYPE, 3 LARGE ADMINISTRATION, 2 MESSHALL, AND 15</p>	2247N 10058E	0556		28-B

SECRET  
NO FOREIGN DISSEM

SECRET  
NO FOREIGN DISSEM





R-78/65

Target	Coordinates	WAC	Target Numbers	
			BE	NPIC
<p>SUPPORT BUILDINGS. A PARTIALLY WALLED, PROBABLY ASSOCIATED AREA JUST NW CONTAINS 15 BARRACKS-TYPE, 4 ADMINISTRATION, 2 MESSHALL, APPROXIMATELY 20 SUPPORT, AND 10 QUARTERS-TYPE BUILDINGS.</p> <p>TRAINING FACILITIES CONSIST OF NUMEROUS TRENCHES, REVETMENTS, SMALL-ARMS FIRING RANGES, AND OBSTACLE COURSES SPREAD THROUGHOUT THE COMPLEX.</p> <p>A TOTAL OF 41 TRUCKS ARE OBSERVED IN THE SSU-MAO AREA.</p> <p>DEFENSES IN THE COMPLEX CONSIST OF 3 LIGHT 4-GUN AND 1 LIGHT 6-GUN AAA SITES, ALL OCCUPIED, REFERENCED FROM SSU-MAO AS FOLLOWS --</p> <p>SITE 1 (0.8 NM NE) -- 4-GUN SITE, 2 POSITIONS OCCUPIED (2 ADDITIONAL LIGHT AAA GUNS OUT OF POSITION).</p> <p>SITE 2 (0.3 NM EAST) -- 6-GUN SITE, AT LEAST 3 POSITIONS OCCUPIED.</p> <p>SITE 3 (0.6 NM SE) -- 4-GUN SITE, OCCUPIED.</p> <p>SITE 4 (0.6 NM SOUTH) -- 4-GUN SITE, 3 POSITIONS OCCUPIED (1 ADDITIONAL LIGHT AAA GUN OUT OF POSITION).</p> <p> 25X1D</p> <p>PU-ERH AREA, MILITARY STORAGE AREA NO APPARENT CHANGE IN FACILITIES SINCE MISSION  25X1D</p> <p>CONSTRUCTION CONTINUES.</p> <p>TWO TRUCKS AND NUMEROUS PILES OF MATERIALS IN OPEN STORAGE OBSERVED.</p>	<p>2300N 10104E</p>	<p>0616</p>		<p>11-A</p>

SECRET  
NO FOREIGN DISSEM

SECRET  
NO FOREIGN DISSEM

R-78/65

Target	Coordinates	WAC	Target Numbers	
			BE	NPIC
25X1D  PU-ERH MILITARY BARRACKS NO APPARENT CHANGE IN FACILITIES SINCE 25X1D MISSION  THIRTY-NINE CARGO TRUCKS AND UNIDENTIFIED MATERIALS IN OPEN STORAGE ARE VISIBLE IN THE POSSIBLY ASSOCIATED MOTOR POOL AREAS.   25X1D	2305N 10103E	0616	25X1A 	11

SECRET  
NO FOREIGN DISSEM

## SECTION II

THIS SECTION PROVIDES A LISTING OF THOSE TARGETS WHICH REFLECT NO APPARENT CHANGE IN FACILITIES FROM THE MOST ADEQUATE PREVIOUS DESCRIPTION. THE MCI IN WHICH THIS DESCRIPTION APPEARS IS DESIGNATED BY THE APPROPRIATE MISSION NUMBER, PREFIXED BY THE LETTERS "NAC" AND APPEARING AS THE LAST ENTRY ON THE PHOTO REFERENCE LINE. MILITARY INSTALLATIONS WHERE THERE IS NO SIGNIFICANT CHANGE IN FACILITIES AND WHERE NO ORDER OF BATTLE CAN BE DETERMINED ARE LISTED UNDER THIS SECTION.

SECRET  
NO FOREIGN DISSEM

R-78/65

Target	Coordinates	WAC	Target Numbers	
			BE	NPIC
-CHINA-				
<u>AIR INSTALLATIONS</u>				
SSU-MAO AIRFIELD NORTH [REDACTED] 25X1D	2247N 10058E	0556	25X1A [REDACTED]	28
<u>MILITARY INSTALLATIONS</u>				
MAN-NAI ARMY BARRACKS MENG-HUN [REDACTED] 25X1D	2150N 10023E	0556	[REDACTED]	16
KAN-LAN-PA POSS MILITARY CAMP [REDACTED] 25X1D	2151N 10055E	0556	[REDACTED]	10-C
MENG-CHE ARMY BARRACKS [REDACTED] 25X1D	2159N 10015E	0556	[REDACTED]	15
NA-PAN MILITARY AREAS [REDACTED]	2200N 10048E	0556	[REDACTED]	9-A
MAN-PIEN, MILITARY CAMP [REDACTED] 25X1D	2228N 10131E	0616	[REDACTED]	38
[REDACTED] 25X1D				

SECRET  
NO FOREIGN DISSEM

### SECTION III

THIS SECTION PROVIDES A LISTING OF THOSE TARGETS WHICH COULD BE IDENTIFIED BUT NOT INTERPRETED.

SECRET  
NO FOREIGN DISSEM

R-78/65

Target	Coordinates	WAC	Target Numbers	
			BE	NPIC
<p>-CHINA-</p> <p><u>MILITARY INSTALLATIONS</u></p> <p>HSIAO-MENG-LUN MILITARY CAMP  <span style="background-color: black; color: black;">[REDACTED]</span> 25X1D</p> <p><u>ELECTRONICS/COMMUNICATIONS</u></p> <p>MENG-HSI RADAR SITE  <span style="background-color: black; color: black;">[REDACTED]</span> 25X1D</p>	<p>2156N 10115E</p> <p>2159N 10015E</p>	<p>0616</p> <p>0556</p>	<p>41</p> <p>15-A</p>	

NO FOREIGN DISSEM



## INDEX

THIS INDEX PROVIDES A LISTING OF ALL TARGETS CONTAINED IN SECTIONS I, II, AND  
III. THE INDEX IS ARRANGED ALPHABETICALLY BY PLACE NAME WITHIN COUNTRY.

SECRET  
NO FOREIGN DISSEM

R-78/65

INDEX

PAGE

-CHINA-

HSIAO-MENG-LUN, MILITARY CAMP	7
KAN-LAN-PA POSS MILITARY CAMP	5
MAN-MAO-CHIEH AMMO DEPOT NW	2
MAN-NAI ARMY BARRACKS MENG-HUN	5
MAN-PIEN, MILITARY CAMP	5
MAN-SHANG BORDER CHECKPOINT	1
MENG-CHE ARMY BARRACKS	5
MENG-HAI ARMY BARRACKS & STORAGE DEPOT SOUTH	1
MENG-HSI RADAR SITE	7
NA-PAN MILITARY AREAS	5
PU-ERH AREA, MILITARY STORAGE AREA	3
PU-ERH MILITARY BARRACKS	4
SHANG-CHIAO-CHAI AREA, MILITARY CAMP	1
SSU-MAD AIRFIELD NORTH	5
SSU-MAD MILITARY COMPLEX	2

SECRET  
NO FOREIGN DISSEM

**SECRET**  
NO FOREIGN DISSEM

NPIC/R-78/65

## APPENDIX

### COLUMN HEADINGS

City, Installation--This column contains the name of the city or town nearest the installation, followed by the name of the installation. If the name of the installation is not known, it is titled according to its function. Where appropriate, the city and installation names are followed by a capsule description.

Coordinates--Coordinates are referenced to the SW corner of the minute square. When the subject installation covers a wide area, coordinates are given for the approximate center of the installation.

WAC--This column provides the World Aeronautical Chart number for that area in which the subject installation is situated.

Installation Numbers--This column is divided into two subcolumns. The first subcolumn lists, when known, the BE installation number assigned to the installation. The second subcolumn lists the installation number assigned by NPIC. Installation numbers, when used to reference an item, should be prefixed by the appropriate WAC number, since installation numbers are repeated from WAC to WAC. For example, there is an NPIC target number 0468-15-A

and an NPIC target number 0467-15-A. In each instance, the NPIC installation number is 15-A, but the installations appear on different WAC charts.

### COMOR TARGET NUMBERS

Target numbers assigned by the Committee on Overhead Reconnaissance (COMOR), when available, are listed directly above the photo reference data.

### PHOTO REFERENCE DATA

The photo reference data indicates the frame(s) on which the installation appears.

### CONDITIONS AFFECTING PHOTOGRAPHY

Following the photo reference data, symbols indicate conditions which affect the appearance of the installation on the photography. The symbols are: C (clear); SC (scattered cloud cover); HC (heavy cloud cover); SC-HC (scattered-to-heavy cloud cover); H (haze); CS (cloud shadow); SD (semidarkness); S (snow); O (obliquity); and PQ (poor image quality).

**SECRET**  
NO FOREIGN DISSEM

**SECRET**  
NO FOREIGN DISSEM

**SECRET**  
NO FOREIGN DISSEM