


NPIC/R-858/64
September 1964

TOP SECRET



PHOTOGRAPHIC INTERPRETATION REPORT



Copy **94**
639 Pages

25X1

MISSION COVERAGE INDEX

MISSION 1008

11-17 JULY 1964





CIA



DIA

Declassification
Review by NIMA/DoD



TOP SECRET

GROUP 1
Excluded from automatic
downgrading and declassification

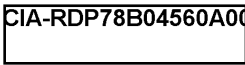
25X1

25X1



Approved For Release 2004/02/11 : CIA-RDP78B04560A002800010030-5

TOP SECRET



25X1



25X1

PHOTOGRAPHIC INTERPRETATION REPORT

MISSION COVERAGE INDEX

MISSION 1008


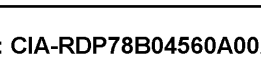
11-17 JULY 1964

NPIC/R-858/64
September 1964

NATIONAL PHOTOGRAPHIC INTERPRETATION CENTER

Approved For Release 2004/02/11 : CIA-RDP78B04560A002800010030-5

TOP SECRET



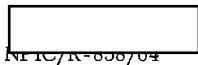

25X1

25X1



Approved For Release 2004/02/11 : CIA-RDP78B04560A002800010030-5

TOP SECRET



25X1

PREFACE

This Mission Coverage Index (MCI) lists the intelligence targets imaged on the photography of this mission. Items in the MCI are arranged in three sections:

Section I provides short descriptions for newly identified targets and previously reported targets showing change, and also provides order of battle information.

Section II provides a listing of those targets which reflect no apparent change in facilities from the most adequate previous description. The MCI in which this description appears is designated by the appropriate mission number, prefixed by the letters "NAC" and appearing as the last entry on the photo reference line. Military installations where there is no significant change in facilities and where no order of battle can be determined are listed under this section.


Section III provides a listing of those targets which could be identified but not interpreted.

Targets in each of the three sections are arranged 1) by country, 2) within the country according to subject, 3) within the subject by WAC area, and 4) within the WAC area by geographic coordinates in ascending order. An explanation of column headings and photo references used in presenting the information is contained in the appendix. The map base used (when available) for the derivation of coordinates in this MCI is the latest edition of the US Air Target Chart, Series 200.

For the convenience of the user, an index to all targets is included following Section III. Targets in the index are arranged alphabetically within a country.


The user of this MCI is cautioned that the scan of photography was accomplished in a relatively short time and often without the aid of precise analytical and mensural techniques commonly employed in detailed photographic analysis. Consequently, although the information presented herein is essentially accurate, additional, detailed analysis may somewhat alter portions of the information.

TOP SECRET



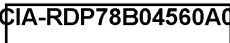
25X1

25X1



Approved For Release 2004/02/11 : CIA-RDP78B04560A002800010030-5

TOP SECRET




NPIC/R-858/64

25X1

TABLE OF CONTENTS


Mission Highlights xiii

<u>Country</u>	<u>Subject</u>	Section I	Section II	Section III
		<u>Page</u>	<u>Page</u>	<u>Page</u>
USSR	Missiles	1	281	485
	Air Installations	39	368	492
	Nuclear Energy	108	379	496
	Military/Naval Installations	115	383	497
	CBR Warfare	161	403	499
	Electronics/Communications	163	404	499
	Industry	179	413	503
	Basic Services	189	419	504
	Ports and Harbors	195	421	504
	Research and Development	195	422	---
	Storage	196	422	505
	Urban Complexes	205	427	506
	Miscellaneous	210	441	507
BULGARIA . .	Missiles	215	443	---
	Air Installations	215	---	508
	Military/Naval Installations	216	444	---
	Industry	---	444	508
	Storage	---	444	---
	Urban Complexes	---	445	---



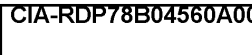
25X1
25X1

25X1



Approved For Release 2004/02/11 : CIA-RDP78B04560A002800010030-5

TOP SECRET



NPIC/R-858/64


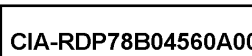
25X1

TABLE OF CONTENTS (Continued)

<u>Country</u>	<u>Subject</u>	<u>Section I Page</u>	<u>Section II Page</u>	<u>Section III Page</u>
CHINA	Missiles	---	445	508
	Air Installations	217	446	508
	Nuclear Energy	223	---	509
	Military/Naval Installations	224	447	509
	Electronics/Communications	227	450	511
	Industry	227	450	511
	Basic Services	228	451	512
	Ports and Harbors	---	451	---
	Storage	230	451	512
	Urban Complexes	231	452	512
Miscellaneous	231	---	---	
CZECHO- SLOVAKIA	Missiles	232	454	513
	Air Installations	232	455	513
	Military/Naval Installations	235	455	514
	CBR Warfare	---	456	---
	Industry	236	456	514
	Basic Services	---	---	514
	Storage	236	457	514
	Urban Complexes	236	457	515
	Miscellaneous	236	457	---


Approved For Release 2004/02/11 : CIA-RDP78B04560A002800010030-5

TOP SECRET



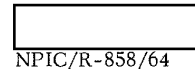

25X1
25X1

25X1



Approved For Release 2004/02/11 : CIA-RDP78B04560A002800010030-5

TOP SECRET



NPIC/R-858/64

25X1

TABLE OF CONTENTS (Continued)


<u>Country</u>	<u>Subject</u>	<u>Section I</u> <u>Page</u>	<u>Section II</u> <u>Page</u>	<u>Section III</u> <u>Page</u>
EGYPT.	Missiles	---	458	---
	Air Installations.	237	458	---
	Military/Naval Installations	238	459	---
	Electronics/Communications	239	---	---
	Industry	---	459	---
	Urban Complexes	239	---	---



HUNGARY. . .	Missiles	247	462	---
	Air Installations.	247	463	517
	Military/Naval Installations	248	463	517
	Industry	249	464	---
	Storage.	---	464	518
	Urban Complexes	---	464	518


25X6

TOP SECRET



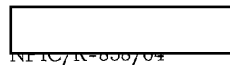

25X1

25X1



Approved For Release 2004/02/11 : CIA-RDP78B04560A002800010030-5

TOP SECRET



REF ID: A65670*


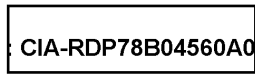
25X1

TABLE OF CONTENTS (Continued)

25X6


<u>Country</u>	<u>Subject</u>	<u>Section I</u> <u>Page</u>	<u>Section II</u> <u>Page</u>	<u>Section III</u> <u>Page</u>
JORDAN . . .	Air Installations	256	467	---
	Military/Naval Installations	257	467	---
	Electronics/Communications	---	467	---
	Ports and Harbors	257	---	---
	Storage	257	---	---
NORTH				
KOREA	Missiles	---	468	---
	Air Installations	257	468	---
	Military/Naval Installations	258	469	519
	Electronics/Communications	---	470	---
	Industry	---	470	519
	Basic Services	---	470	---
	Ports and Harbors	---	471	---
Storage	259	471	520	

TOP SECRET



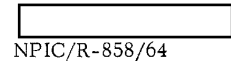
25X1

25X1



Approved For Release 2004/02/11 : CIA-RDP78B04560A002800010030-5

TOP SECRET



NPIC/R-858/64


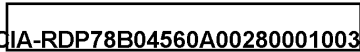
25X1

TABLE OF CONTENTS (Continued)

<u>Country</u>	<u>Subject</u>	<u>Section I</u> <u>Page</u>	<u>Section II</u> <u>Page</u>	<u>Section III</u> <u>Page</u>
	Urban Complexes	---	471	---
LEBANON . . .	Air Installations	---	---	520
	Military/Naval Installations	---	472	520
	Ports and Harbors	260	---	---
	Storage	---	472	---
	Urban Complexes	---	---	520
MONGOLIA . . .	Electronics/Communications	260	---	---
POLAND	Missiles	260	472	521
	Air Installations	261	474	521
	Military/Naval Installations	269	475	521
	CBR Warfare	---	477	---
	Industry	271	478	522
	Basic Services	---	---	522
	Ports and Harbors	---	479	---
	Storage	273	480	---
	Urban Complexes	274	480	522
	Miscellaneous	---	481	---
RUMANIA	Missiles	274	482	---
	Air Installations	275	482	---
	Military/Naval Installations	276	482	---
	Industry	277	483	523
	Basic Services	278	483	---
	Storage	278	483	---
	Urban Complexes	279	484	523
YUGO- SLAVIA	Air Installations	279	484	523
	Urban Complexes	---	484	---
Index				525
Appendix				623

Approved For Release 2004/02/11 : CIA-RDP78B04560A002800010030-5

TOP SECRET



25X1
25X1


25X1D

Approved For Release 2004/02/11 : CIA-RDP78B04560A002800010030-5

Next 1 Page(s) In Document Exempt


Approved For Release 2004/02/11 : CIA-RDP78B04560A002800010030-5

25X1



Approved For Release 2004/02/11 : CIA-RDP78B04560A002800010030-5

TOP SECRET



NPIC/R-858/64

25X1

MISSION HIGHLIGHTS

Mission 1008, utilizing the KH-4 camera system, was accomplished during the period 11-17 July 1964 and provides [redacted] over the Sino-Soviet bloc and the Middle East.

A total of 3,445 targets are reported in this MCI. Of this total, 134 targets are newly identified NPIC targets. These newly identified targets include: 3 ICBM Single Silo Launch Areas; 17 SA-2 and 3 SA-3 SAM Sites; one AMM/SAM launch complex; 11 Fixed Field MRBM Launch Sites;

15 Electronics Installations; 32 Airfields (24 in the USSR, 4 in the European Satellites, and 4 in the Middle East); 25 Barracks and Training Areas; 18 Industry and Basic Services; [redacted] and the Tyuratam MTR Missile Impact Area on the Kamchatka Peninsula.

Missile activity newly identified on Mission 1008 includes:

25X1D

25X1D

ICBM

Location	Type
Aleysk Launch Area A	Single silo under construction
Aleysk Launch Area B	Single silo under construction
Aleysk Launch Area C	Probable single silo under construction
Kamchatka Peninsula	Tyuratam MTR Missile Impact Area

AMM/SAM

Location	Type
Tallinn	AMM/SAM launch complex

MRBM/IRBM


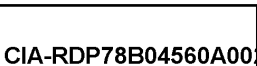
Location	Launch Site Type
Kaisiadorys	Fixed Field MRBM
Ruda Yavorskaya (2 sites)	Fixed Field MRBM
Domnovo	Fixed Field MRBM
Valga	Fixed Field MRBM
Krasnoznamenensk	Fixed Field MRBM
Sudargas	Fixed Field MRBM
Lejasciems	Fixed Field MRBM
Plissa	Fixed Field MRBM
Geroyskoye	Fixed Field MRBM
Yemilchino	Fixed Field MRBM
Stanislavchik	Fixed Field MRBM

SAM

SA-1	SA-2	SA-3	SA-0	Support
0	17†*	3†	0	0

†Includes probable identification
*Includes possible identification

TOP SECRET



25X1

TOP SECRET

NPIC/R-858/64

Other activity newly identified on Mission 1008 includes:

ELECTRONICS

Location	Type	Location	Type
Chaplino	early warning radar	Nenoksa	HF communications
Ostrov Morzhovets	early warning radar	Khabarovsk	HF communications
Nes	radar	Kobylnik	HF communications
Rakvere	HF communications	Kara Babau	HF communications
Risti	HF communications	Novogrudok	HF communications
Yakutsk	HF communications	Olishevka	probable electronics
Yeniseysk	HF communications	Baranovichi	possible communications
Tbilisi	HF communications		

Order of battle information of special interest includes:

SUBMARINES

Location	Submarine Type	No.	Location	Submarine Type	No.
Balaklava Submarine Base	W/R class	4*	Riga Naval Base	W/R class	11+
	unidentified	4	Sevastopol	J-class SSG	2+
Guba Olenya Submarine Base	unidentified	3		W/R class	1+
Guba Sayda Submarine Base	unidentified	9+		M-V class	1+
Guba Ura Naval Base	W/R class	5+		unidentified	6+
	unidentified	10+*	Severodvinsk Naval Base	cruise missile configured	3**
Kronshtadt Naval Base	unidentified	11+		unidentified	4+
Leningrad	unidentified	5	Yokanga Naval Base	W class	4+
Liepaja Naval Base	unidentified	7+	Al Iskandariya (EG)	unidentified	7*
Priozersk MTB Base	W class	1*			

*Includes probable type identification
 †Includes possible type identification

TOP SECRET

25X1

25X1

Approved For Release 2004/02/11 : CIA-RDP78B04560A002800010030-5

TOP SECRET

NPIC/R-858/64

25X1

Target	Coordinates	WAC	Target Numbers	
			BE	NPIC
-USSR-				
<u>MISSILES</u>				25X1A
PROVIDENIYA SAM SITE B07-2 15 NM NNE OF PROVIDENIYA. COMPLETED SA-2 SAM SITE.	6431N 17242W	0075		17-M
PROVIDENIYA SAM SITE 3 NM SSE OF PROVIDENIYA. COMPLETED PROBABLE SA-2 SAM SITE.	6422N 17311W	0075		17-L
NENOKSA POSSIBLE CRUISE MISSILE TEST SITE 2 NM NORTH OF NENOKSA AND 34 NM WEST OF ARKHANGELSK. RAIL-SERVED INSTALLATION CONSISTS OF A SUPPORT AREA WITH 30 BUILDINGS, A LARGE AREA OF SCARRING ALONG THE BEACH, A SMALL AIR STRIP WITH 11 UNIDENTIFIED OBJECTS LINED UP BESIDE THE RUNWAY,	6438N 03911E	0092		21
COMOR TARGET NO				
ARKHANGELSK SAM SITE A07-2 7.5 NM NE OF ARKHANGELSK. COMPLETED SA-2 SAM SITE.	6435N 04046E	0092		1-U
ARKHANGELSK SAM SITE B36-2 16 NM NNW OF ARKHANGELSK.	6448N 04027E	0092		1-E

Approved For Release 2004/02/11 : CIA-RDP78B04560A002800010030-5

TOP SECRET

1

25X1

TOP SECRET

NPIC/R-858/64

25X1

25X1

Target	Coordinates	WAC	Target Numbers	
			BE	NPIC
<p>COMPLETED SA-2 SAM SITE WITH AN ON-SITE SUPPORT FACILITY.</p> <p>[REDACTED]</p>				
[REDACTED]				
<p>PLESETSK ICBM LAUNCH POINT III (SITE 2) 15 NM NNE OF PLESETSK. COMPLETED TYPE I LAUNCH SITE. COMOR TARGET NO [REDACTED]</p>	6256N 04032E	0102	[REDACTED]	27-J5
<p>PLESETSK ICBM COMPLEX SAM SITE (PROBABLE) 9.3 NM NNE OF PLESETSK ICBM COMPLEX SAM SUPPORT FACILITY. PROBABLE SA-3 SAM SITE UNDER CONSTRUCTION.</p>	6257N 04051E	0102	[REDACTED]	27-A1
<p>PLESETSK ICBM COMPLEX SAM SITE A32-3 18 NM NNE OF PLESETSK. COMPLETED SA-3 SAM SITE.</p>	6300N 04024E	0102	[REDACTED]	27-K
<p>PLESETSK ICBM LAUNCH AREA C (SITE 6) NO APPARENT CHANGE SINCE MISSION [REDACTED] CONSTRUCTION CONTINUES ON PROBABLE RIM FACILITY.</p>	6300N 04052E	0102	[REDACTED]	27-J8

25X1D

25X1D

25X1A
25X1D

25X1D

25X1D

25X1D

25X1A

25X1

TOP SECRET

25X1

25X1

25X1

Approved For Release 2004/02/11 : CIA-RDP78B04560A002800010030-5

TOP SECRET

NPIC/R-858/64

25X1

	Target	Coordinates	WAC	Target Numbers	
				BE	NPIC
25X1A 25X1D	COMOR TARGET NO [REDACTED] [REDACTED]				
25X1D	PLESETSK ICBM COMPLEX SAM SITE B03-3 13 NM NORTH OF PLESETSK ICBM COMPLEX SAM SUPPORT FACILITY. COMPLETED SA-3 SAM SITE. [REDACTED]	6303N 04042E	0102	[REDACTED]	25X1A 27-L
25X2	PLESETSK ICBM LAUNCH AREA B (SITE 5) 27.6 NM NE OF PLESETSK. COMPLETED TYPE IIB LAUNCH SITE. TWO TALL LATTICE TOWERS STRADDLE EACH PAD. [REDACTED]	6303N 04057E	0102		27-J1
25X1A 25X1D	COMOR TARGET NO [REDACTED] [REDACTED]				
25X1A 25X1D	PLESETSK ICBM COMPLEX SAM SITE B36A-2 IMMEDIATELY NORTH OF PLESETSK ICBM COMPLEX SAM SITE B36-2. COMPLETED SA-2 SAM SITE. COMOR TARGET NO [REDACTED] [REDACTED]	6310N 04033E	0102		27-G
25X1D	PLESETSK ICBM COMPLEX SAM SITE B06-3 17 NM NNE OF PLESETSK SAM SUPPORT FACILITY. COMPLETED SA-3 SAM SITE. [REDACTED]	6304N 04105E	0102		27-H1
25X1D 25X1A 25X1D	LENINGRAD PROBABLE AMM COMPLEX D-34 NO SIGNIFICANT CHANGE SINCE MISSION [REDACTED] CONSTRUCTION CONTINUES. COMOR TARGET NO [REDACTED] [REDACTED]	6027N 02944E	0103		42-C

25X1

Approved For Release 2004/02/11 : CIA-RDP78B04560A002800010030-5

TOP SECRET

3

25X1

25X1

25X1

Approved For Release 2004/02/11 : CIA-RDP78B04560A002800010030-5

TOP SECRET

NPIC/R-858/64

25X1

Target	Coordinates	WAC	Target Numbers	
			BE	NPIC
<p>LENINGRAD SAM SITE D35-3 3.5 NM NNW OF LENINGRAD. COMPLETED SA-3 SAM SITE.</p>	6028N 02957E	0103		25X1A 50-Y
<p>LENINGRAD, PROBABLE SOLID PROPELLANT TEST SITE 10 NM NE OF LENINGRAD AND 3 NM NW OF VSEVOLOZHSKIY. RAIL-SERVED, DOUBLE-SECURED AREA CONTAINS 9 REVETTED BUILDINGS, 4 UNRETTED BUILDINGS, 2 PAIRS OF U-SHAPED REVETMENTS (EACH OCCUPIED BY A STRUCTURE), A RAIL-TO-ROAD TRANSFER FACILITY, AND AN OPEN STORAGE AREA. TWO PROBABLE RAIL-MOUNTED BRIDGE CRANES AND A MOVABLE CRANE ARE LOCATED IN ANOTHER U-SHAPED REVETMENT. OUTSIDE SECURITY FENCE IS AN E/W LINE OF 12 PADS OR REVETMENTS (POSSIBLE FIRING POINTS). SUPPORT AREA CONTAINS APPROXIMATELY 12 BUILDINGS.</p>	6003N 03037E	0103		42-T
<p>LENINGRAD PROBABLE AMM COMPLEX B-05 NO SIGNIFICANT CHANGE SINCE MISSION NEW CLEARING IMMEDIATELY NW OF SUPPORT AREA. NEW LINEAR GROUND SCAR EXTENDS FROM SUPPORT AREA TO VICINITY OF LAUNCH SITE A. COMOR TARGET NO</p>	6006N 03044E	0103		42-D
<p>LENINGRAD SAM C06-2/3 & POSS AMM TRNG FAC 25 NM ENE OF LENINGRAD. COMPLETED SAM TRAINING AREA CONSISTS OF 2</p>	6007N 03059E	0103		50-F

25X1D

25X1D

25X1D

25X1A

25X1D

25X1

Approved For Release 2004/02/11 : CIA-RDP78B04560A002800010030-5

TOP SECRET

4

25X1

25X1

25X1

Approved For Release 2004/02/11 : CIA-RDP78B04560A002800010030-5

TOP SECRET

NPIC/R-858/64

25X1

Target	Coordinates	WAC	Target Numbers	
			BE	NPIC
<p>25X1A</p> <p>COMPLETED SA-2 SAM SITES IMMEDIATELY EAST OF A LARGE HOUSING/ADMINISTRATION AREA. A COMPLETED SA-3 SAM SITE (BE NO [REDACTED] IS IN NE CORNER OF AREA. POSSIBLE TRAINING FACILITY AT SE CORNER CONSISTS OF A CURVED STRUCTURE IN A SECURED AREA WITH AN UNIDENTIFIED STRUCTURE AND A LONG SHED NEARBY.</p> <p>[REDACTED]</p>				
<p>25X1D</p> <p>LENINGRAD SAM SITE C04A-2 31 NM NE OF LENINGRAD. PROBABLE SA-2 SAM SITE IN EARLY STAGE OF CONSTRUCTION.</p> <p>[REDACTED]</p>	6018N 03051E	0103	[REDACTED]	25X1A 50-23
<p>25X1D</p> <p>LENINGRAD SAM SITE C01A-2 23 NM NORTH OF LENINGRAD. COMPLETED SA-2 SAM SITE.</p> <p>[REDACTED]</p>	6021N 03021E	0103	[REDACTED]	50-22
<p>25X1D</p> <p>LENINGRAD SAM SITE D36-2 31 NM NNW OF LENINGRAD. PERIMETER SERVICE ROAD AND 2 PROBABLE LAUNCH POSITIONS VISIBLE. SITE APPEARS TO BE UNOCCUPIED AND INACTIVE.</p> <p>[REDACTED]</p>	6027N 03013E	0103	[REDACTED]	50-21
<p>25X1D</p> <p>TYURATAM MTR-KAMCHATKA IMPACT INSTM SITE C 27 NM NE OF YELOVKA, 52 NM SSW OF UKA. OPERATIONS AREA LOCATED ON HILLTOP CONTAINS APPROXIMATELY 6 UNIDENTIFIED STRUCTURES/PIECES OF EQUIPMENT. SUPPORT AND HOUSING AREA CONTAINS APPROXIMATELY 8 BUILDINGS,</p>	5710N 16124E	0132	[REDACTED]	27

25X1

Approved For Release 2004/02/11 : CIA-RDP78B04560A002800010030-5

TOP SECRET

5

25X1

25X1

Approved For Release 2004/02/11 : CIA-RDP78B04560A002800010030-5

TOP SECRET

NPIC/R-858/64 25X1

25X1

Target	Coordinates	WAC	Target Numbers	
			BE	NPIC
MISCELLANEOUS GROUND SCARRING, AND A SMALL NE/SW AIRSTRIP. COMOR TARGET NO [REDACTED] [REDACTED]				
KAMCHATKA PENINSULA, MISSILE IMPACT AREA 35 NM SSW OF UKA. IMPACT AREA IS LOCATED AT THE APPROXIMATE CENTER OF AN OVAL FORMED BY THE 7 PREVIOUSLY IDENTIFIED INSTRUMENTATION SITES. AT LEAST 40 VARIOUS-SIZED CRATERS CAN BE IDENTIFIED IN AN AREA APPROXIMATELY 10 MILES SQUARE. A RECTANGULAR CLEARING, POSSIBLY PREPARED AS A HELICOPTER PAD, IS LOCATED IN THE IMMEDIATE VICINITY. [REDACTED]	5722N 16142E	Ø132		25-A
VAINODE IRBM LAUNCH SITE NO APPARENT CHANGE SINCE MISSION [REDACTED] CONSTRUCTION CONTINUES. COMOR TARGET NO [REDACTED] [REDACTED]	5628N 02150E	Ø152	[REDACTED]	25X1A 15-A
SKRUNDA IRBM LAUNCH SITE NO SIGNIFICANT CHANGE SINCE MISSION [REDACTED] [REDACTED] COMOR TARGET NO [REDACTED] [REDACTED]	5635N 02149E	Ø152	[REDACTED]	15
LIELELEJA MRBM LAUNCH SITE 2 NM WSW OF LIELELEJA. [REDACTED] COMOR TARGET NO [REDACTED]	5624N 02336E	Ø153	[REDACTED]	112-A

25X1A
25X1D

25X1D

25X1D

25X1A
25X1D

25X1D

25X9

25X1A
25X1D

25X9

25X1A

25X1

Approved For Release 2004/02/11 : CIA-RDP78B04560A002800010030-5

TOP SECRET

25X1

25X1

Approved For Release 2004/02/11 : CIA-RDP78B04560A002800010030-5

TOP SECRET

NPIC/R-858/64

25X1

25X1D

Target	Coordinates	WAC	Target Numbers	
			BE	NPIC
<p>[REDACTED]</p> <p>VALGA FIXED FIELD MRBM LAUNCH SITE 6 NM NW OF VALGA AND 8.5 NM SW OF TORVA MRBM LAUNCH SITE 1. SITE CONSISTS OF 4 PAD-LIKE CLEARINGS ON 2 SEPARATE LOOP ROADS.</p>	5750N 02554E	0153	[REDACTED]	25X1A 114-J
<p>[REDACTED]</p> <p>LEJASCIEMS FIXED FIELD MRBM LAUNCH SITE 1.8 NM SE OF LEJASCIEMS, 2.6 NM NE OF LEJASCIEMS MRBM LAUNCH SITE 2. SITE CONSISTS OF 4 ELONGATED PAD-LIKE CLEARINGS ON A SERIES OF LOOP ROADS.</p>	5715N 02641E	0153	[REDACTED]	118-C
<p>[REDACTED]</p> <p>TSIRGULIINA IRBM LAUNCH SITE 2.1 NM SSE OF TSIRGULIINA. COMPLETED TYPE IV LAUNCH SITE [REDACTED]</p>	5749N 02612E	0153	[REDACTED]	114-E
<p>[REDACTED]</p> <p>COMOR TARGET NO [REDACTED]</p> <p>[REDACTED]</p>				
<p>TORVA MRBM COMPLEX SAM SITE A32-2 2.5 NM NNE OF TORVA. COMPLETED SA-2 SAM SITE.</p>	5802N 02557E	0153	[REDACTED]	114-K
<p>[REDACTED]</p> <p>NOVGOROD SAM SITE B23-2 13 NM SW OF NOVGOROD. COMPLETED SA-2 SAM SITE.</p>	5823N 03059E	0153	[REDACTED]	46-B

25X1D

25X1D

25X9

25X9

25X1A

25X1D

25X1D

25X1

Approved For Release 2004/02/11 : CIA-RDP78B04560A002800010030-5

TOP SECRET

25X1

TOP SECRET

NPIC/R-858/64

Target	Coordinates	WAC	Target Numbers	
			BE	NPIC
<p>[REDACTED]</p> <p>YEDROVO SAM SUPPORT FACILITY 23 NM WNW OF YEDROVO. COMPLETED TYPE II SAM SUPPORT FACILITY.</p>	5803N 03258E	0153	[REDACTED]	25X1A 141-B
<p>[REDACTED]</p> <p>TALLINN AMM/SAM LAUNCH COMPLEX 13.3 NM WEST OF TALLINN ON THE FORMER SITE OF VAANA AIRFIELD. SECURED COMPLEX COVERING AN AREA OF APPROXIMATELY 550 ACRES CONTAINS 5 ROAD- CONNECTED LAUNCH SITES HAVING A TOTAL OF 30 LAUNCH PADS UNDER CONSTRUCTION. BRANCHING OFF THE ROAD SERVING THE LAUNCH SITES ARE 3 ADDITIONAL ROADS, 2 OF WHICH HAVE A PREPARED AREA OR APRON AT THE TERMINUS. EACH LAUNCH SITE CONSISTS OF 6 REVETTED LAUNCH PADS IN A CIRCULAR PATTERN, EACH SERVED BY A LOOP ROAD THAT CONNECTS WITH THE ROAD ENCIRCLING THE PROBABLE GUIDANCE REVETMENTS. AN UNIDENTIFIED FACILITY CONSISTING OF 5 ROAD- SERVED PADS/HARDSTANDS IN A CIRCULAR PATTERN IS UNDER CONSTRUCTION WITHIN THE SECURED AREA 2,890 FT EAST OF THE LAUNCH SITES. LOCATED WITHIN THE CIRCULAR AREA IS A PAD/HARDSTAND WITH EARTH WALLS PARALLELING THE LONG AXIS. AN ACCESS ROAD EXTENDS ALONG THE NORTH EDGE AND CONTINUES TO ONE OF THE OUTER PADS/HARDSTANDS. ALSO WITHIN THE SECURED AREA IS A SMALL SUPPORT AREA CONTAINING 4 BUILDINGS. COMOR TARGET NO [REDACTED]</p>	5924N 02419E	0153	[REDACTED]	85-A
<p>[REDACTED]</p> <p>TALLINN SAM SITE D08-2 31 NM ENE OF TALLINN.</p>	5931N 02545E	0153	[REDACTED]	76-R

TOP SECRET

25X1

25X1

25X1

25X1

25X1

25X1D

25X1D

25X1A

25X1D

25X1

25X1

Approved For Release 2004/02/11 : CIA-RDP78B04560A002800010030-5

TOP SECRET

NPIC/R-858/64

25X1

Target	Coordinates	WAC	Target Numbers	
			BE	NPIC
<p>COMPLETED SA-2 SAM SITE.</p> <p>25X1D [REDACTED]</p>				25X1A
<p>LENINGRAD SAM SITE C21-3 27.5 NM SSW OF LENINGRAD. COMPLETED SA-3 SAM SITE.</p> <p>25X1D [REDACTED]</p>	5930N 02956E	0153	[REDACTED]	102-K1
<p>LENINGRAD SAM SITE C23-3 27 NM SW OF LENINGRAD. COMPLETED SA-3 SAM SITE.</p> <p>25X1D [REDACTED]</p>	5934N 02942E	0153	[REDACTED]	161
<p>LENINGRAD PROBABLE AMM COMPLEX D-25 NO SIGNIFICANT CHANGE SINCE MISSION [REDACTED] SMALL AREA OF NEW CLEARING AT EAST EDGE OF SITE A. COMOR TARGET NO [REDACTED]</p> <p>25X1D [REDACTED]</p>	5943N 02918E	0153	[REDACTED]	36-A7
<p>LENINGRAD SAM ASSEMBLY & STORAGE FACILITY 3 25 NM SSE OF LENINGRAD. SECURED RAIL AND ROAD-SERVED FACILITY CONTAINS 8 STORAGE-TYPE, 2 DRIVE-THROUGH, AND APPROXIMATELY 8 ASSOCIATED BUILDINGS. PROBABLE SUPPORT AREA NW OF FACILITY CONTAINS APPROXIMATELY 30 BUILDINGS.</p> <p>25X1D [REDACTED]</p>	5933N 03044E	0153	[REDACTED]	102-I
<p>LENINGRAD SAM SITE A21-2 15 NM SW OF LENINGRAD. COMPLETED SA-2 SAM SITE WITH 5 REVETTED POSITIONS (4 PROBABLY OCCUPIED) AND A</p>	5942N 03006E	0153	[REDACTED]	102-W

25X1

Approved For Release 2004/02/11 : CIA-RDP78B04560A002800010030-5

TOP SECRET

25X1

25X1

25X1

Approved For Release 2004/02/11 : CIA-RDP78B04560A002800010030-5

TOP SECRET

NPIC/R-858/64

25X1

Target	Coordinates	WAC	Target Numbers	
			BE	NPIC
<p>POSSIBLE GUIDANCE POSITION. SITE PROBABLY USED FOR TRAINING.</p> <p>[REDACTED]</p>				25X1A
<p>MOSCOW SAM SITE E30-1 46 NM WNW OF MOSCOW. COMPLETED SA-1 SAM SITE. ACTIVITY -- 7 AREAS OF SCARRING.</p> <p>[REDACTED]</p>	5601N 03620E	0154	[REDACTED]	98-G
<p>MOSCOW SAM SITE E31-1 45 NM WEST OF MOSCOW. COMPLETED SA-1 SAM SITE. ACTIVITY -- SCARRING BETWEEN 2 OF THE RIB ROADS.</p> <p>[REDACTED]</p>	5607N 03629E	0154	[REDACTED]	98-H
<p>MOSCOW SAM SITE E32-1 45 NM NW OF MOSCOW. COMPLETED SA-1 SAM SITE. ACTIVITY -- CURVED SCAR WITH RECTANGULAR REVETMENT BETWEEN 2 OF THE RIB ROADS.</p> <p>[REDACTED]</p>	5615N 03637E	0154	[REDACTED]	98-I
<p>MOSCOW SAM SITE E33-1 45 NM NW OF MOSCOW. COMPLETED SA-1 SAM SITE. ACTIVITY -- CONSTRUCTION CONTINUES ON TRIAD. TWO EARTH WALLS SOUTH OF TRIAD AND U-SHAPED REVETMENT. COMOR TARGET NO [REDACTED]</p> <p>[REDACTED]</p>	5620N 03648E	0154	[REDACTED]	98-J
<p>MOSCOW SAM SITE C33-1 27 NM NW OF MOSCOW.</p>	5607N 03711E	0154	[REDACTED]	97-D

25X1D

25X1D

25X1D

25X1D

25X1A
25X1D

25X1

Approved For Release 2004/02/11 : CIA-RDP78B04560A002800010030-5

TOP SECRET

10

25X1

25X1

25X1

Approved For Release 2004/02/11 : CIA-RDP78B04560A002800010030-5

TOP SECRET

NPIC/R-858/64

25X1

Target	Coordinates	WAC	Target Numbers	
			BE	NPIC
<p>COMPLETED SA-1 SAM SITE. ACTIVITY -- EARTH SCAR ALONG PERIMETER ROAD IN NNW CORNER OF LAUNCH SITE.</p> <p>[REDACTED]</p>				
<p>25X1D</p> <p>MOSCOW SAM SITE C35-1 26 NM NNW OF MOSCOW. COMPLETED SA-1 SAM SITE. ACTIVITY -- PROBABLE EARTH WALL IN SCARRED AREA AT NW CORNER OF LAUNCH SITE.</p> <p>[REDACTED]</p>	5609N 03723E	0154	[REDACTED]	25X1A 97-E
<p>25X1D</p> <p>MOSCOW SAM SITE C02-1 26 NM NNE OF MOSCOW. COMPLETED SA-1 SAM SITE. ACTIVITY -- [REDACTED] ALONG PERIMETER ROAD AND 2 LINEAR SCARS ON EAST SIDE OF LAUNCH SITE.</p> <p>[REDACTED]</p>	5610N 03749E	0154	[REDACTED]	97
<p>25X1D</p> <p>MOSCOW SAM SITE C36-1 28 NM NORTH OF MOSCOW. COMPLETED SA-1 SAM SITE WITH MISSILE STORAGE AREA IMMEDIATELY SW. ACTIVITY -- PROBABLE RECTANGULAR REVETMENT ON NE END OF LAUNCH SITE, POSSIBLE REVETMENT ADJACENT, AND SCARRED AREA WITH PROBABLE LOW EARTH WALL ON SOUTH SIDE AT SE END OF LAUNCH SITE.</p> <p>[REDACTED]</p>	5612N 03736E	0154	[REDACTED]	97-F
<p>25X1D</p> <p>MOSCOW SAM SITE E34-1 44 NM NNW OF MOSCOW. COMPLETED SA-1 SAM SITE. ACTIVITY -- LARGE SCARRED AREA PARALLELLING</p>	5624N 03700E	0154	[REDACTED]	98-K

25X1

Approved For Release 2004/02/11 : CIA-RDP78B04560A002800010030-5

TOP SECRET

25X1

TOP SECRET

NPIC/R-858704

Target	Coordinates	WAC	Target Numbers	
			BE	NPIC
PERIMETER ROAD. [REDACTED]				
25X1D MOSCOW SAM SITE E35-1 45 NM NNW OF MOSCOW. COMPLETED SA-1 SAM SITE. ACTIVITY -- L-SHAPED EARTH WALL ON NORTH EDGE OF LAUNCH SITE. [REDACTED]	5626N 03710E	0154	[REDACTED]	25X1A 98-L
25X1D MOSCOW SAM SITE E36-1 44 NM NORTH OF MOSCOW. COMPLETED SA-1 SAM SITE. ACTIVITY -- REVETMENT UNDER CONSTRUCTION ON SE SIDE OF LAUNCH AREA, 2 U-SHAPED PROBABLE REVETMENTS AT NW CORNER, AND AN AREA OF SCARRING PARALLEL TO ONE OF THE RIB ROADS. [REDACTED]	5628N 03728E	0154	[REDACTED]	98-M
25X1D MOSCOW SAM SITE E01-1 44 NM NORTH OF MOSCOW. COMPLETED SA-1 SAM SITE. ACTIVITY -- CURVED WALL BETWEEN 2 OF THE RIB ROADS. [REDACTED]	5628N 03741E	0154	[REDACTED]	98
25X1D MOSCOW SAM SITE E02-1 45 NM NNE OF MOSCOW. COMPLETED SA-1 SAM SITE. ACTIVITY -- SQUARE CLEARING IN NW SIDE OF LAUNCH SITE AND SMALL SCARRED AREA IN NE CORNER. [REDACTED]	5628N 03757E	0154	[REDACTED]	98-A
25X1D MOSCOW SAM SITE C04-1 25 NM NNE OF MOSCOW.	5606N 03801E	0154	[REDACTED]	97-A

25X1

25X1

25X1

25X1

25X1

25X1

Approved For Release 2004/02/11 : CIA-RDP78B04560A002800010030-5

TOP SECRET

NPIC/R-858/64

25X1

25X1D

25X1A

25X1D

25X1A

25X1D

25X1D

25X1A

25X1D

25X1D

25X1D

25X1

Target	Coordinates	WAC	Target Numbers	
			BE	NPIC
<p>COMPLETED SA-1 SAM SITE. ACTIVITY -- U-SHAPED PROBABLE REVETMENT IN CLEARED AREA, 2 PARALLEL POSSIBLE EARTH WALLS, AND SCARRING ALONG RIB ROAD.</p> <p>[REDACTED]</p>				
<p>PUTILOVO MISSILE R&D FACILITY NO SIGNIFICANT CHANGE SINCE MISSION [REDACTED] UNIDENTIFIED SCARRING OBSERVED IN PARTS OF AREA. COMOR TARGET NO [REDACTED]</p> <p>[REDACTED]</p>	5607N 03809E	0154	[REDACTED]	55-A
<p>MOSCOW SAM SITE E05-1 NO APPARENT CHANGE SINCE MISSION [REDACTED] ACTIVITY -- CONSTRUCTION CONTINUES ON TRIAD. COMOR TARGET NO [REDACTED]</p> <p>[REDACTED]</p>	5614N 03835E	0154		98-D
<p>MOSCOW SAM SITE E04-1 43 NM NE OF MOSCOW. COMPLETED SA-1 SAM SITE. ACTIVITY -- 2 AREAS OF SCARRING ALONG ONE RIB ROAD.</p> <p>[REDACTED]</p>	5620N 03823E	0154		98-C
<p>MOSCOW SAM SITE E03-1 42 NM NNE OF MOSCOW. COMPLETED SA-1 SAM SITE. ACTIVITY -- 4 AREAS OF SCARRING INCLUDING A SCAR CONNECTING 2 RIB ROADS.</p> <p>[REDACTED]</p>	5622N 03811E	0154		98-B
<p>TEYKOVO ICBM LAUNCH AREA G (SITE 7) 18 NM SW OF TEYKOVO.</p>	5646N 04002E	0154		58-E

Approved For Release 2004/02/11 : CIA-RDP78B04560A002800010030-5

TOP SECRET

25X1

TOP SECRET

NPIC/K-858704

25X1

25X1

25X1A
25X1D

25X1D

25X1A
25X1D

25X1A
25X1D

25X1
25X1A
25X1D

25X1

Target	Coordinates	WAC	Target Numbers	
			BE	NPIC
LAUNCH AREA ABANDONED. COMOR TARGET NO [REDACTED]				25X1A
KOSTROMA ICBM LAUNCH AREA H (SITE 8) NO SIGNIFICANT CHANGE SINCE MISSION [REDACTED] CONSTRUCTION CONTINUES. COMOR TARGET NO [REDACTED]	5803N 04133E	0154	[REDACTED]	29-H
CHEREPOVETS SUSP AMM/SAM LAUNCH COMPLEX U/C 8 NM ESE OF CHEREPOVETS ON THE NORTH BANK OF THE SHEKSNA RIVER. DOUBLE-FENCED COMPLEX COVERING APPROXIMATELY 537 ACRES CONTAINS 5 SUSPECT LAUNCH SITES IN PRELIMINARY STAGES OF CONSTRUCTION. ARRANGED IN A CIRCULAR PATTERN WITHIN ONE OF THE SUSPECT LAUNCH SITES ARE 6 RECTANGULAR CLEARED AREAS. PRELIMINARY CONSTRUCTION ACTIVITY IS ALSO OBSERVED WITHIN THE OTHER 4 SITES. A SMALL SUPPORT AREA WITH AT LEAST 7 BUILDINGS IS 1.2 NM WEST OF THE SUSPECT LAUNCH SITES. COMOR TARGET NO [REDACTED]	5906N 03810E	0154	[REDACTED]	8-L
YURYA ICBM LAUNCH AREA K (SITE 10) 10 NM NORTH OF YURYA. TYPE IIIA SITE IN A LATE STAGE OF CONSTRUCTION [REDACTED] COMOR TARGET NO [REDACTED]	5913N 04918E	0155	[REDACTED]	18-H1
SVERDLOVSK SAM SITE B05A-2 12.5 NM NE OF SVERDLOVSK.	5659N 06051E	0156	[REDACTED]	39-J

25X1

25X1

25X1

25X1

Approved For Release 2004/02/11 : CIA-RDP78B04560A002800010030-5

TOP SECRET

NPIC/R-858/64

25X1

Target	Coordinates	WAC	Target Numbers	
			BE	NPIC
<p>COMPLETED SA-2 SAM SITE.</p> <p>[REDACTED]</p>				25X1A
<p>SHADRINSK ICBM LAUNCH AREA C (SITE 3) NO SIGNIFICANT CHANGE SINCE MISSION CONSTRUCTION CONTINUES.</p> <p>COMOR TARGET NO [REDACTED]</p>	5606N 06356E	0156	[REDACTED]	23-B4
<p>TYUMEN ICBM LAUNCH AREA B (SITE 1) 22 NM SOUTH OF TYUMEN. SITE IS ABANDONED.</p> <p>COMOR TARGET NO [REDACTED]</p>	5648N 06538E	0156	[REDACTED]	28-C3
<p>TYUMEN ICBM COMPLEX HF COMMO FACILITY 19 NM SE OF TYUMEN ON NW SIDE OF TYUMEN ICBM SUPPORT FACILITY. FACILITY CONSISTS OF 2 FISHBONE RECEIVING ANTENNAS, 2 DIPOLE ANTENNAS, AND A CONTROL BUILDING.</p> <p>[REDACTED]</p>	5652N 06552E	0156	[REDACTED]	28-C7
<p>VERKHNYAYA SALDA ICBM CPLX SUPPORT FAC 15 NM WEST OF VERKHNYAYA SALDA. FACILITY CONTAINS RAIL TRANSFER POINT, OPEN STORAGE, WAREHOUSES, AND APPROXIMATELY 250 SUPPORT BUILDINGS.</p> <p>COMOR TARGET NO [REDACTED]</p> <p>[REDACTED]</p>	5802N 06024E	0156	[REDACTED]	29-D5
<p>VERKHNYAYA SALDA ICBM R/R TRANSFER POINT 4.5 NM WEST OF VERKHNYAYA SALDA.</p>	5803N 06025E	0156	[REDACTED]	29-A7

25X1D

25X1D

(25X1A

25X1D

25X1A

25X1D

25X1D

25X1A

25X1D

25X1

Approved For Release 2004/02/11 : CIA-RDP78B04560A002800010030-5

TOP SECRET

25X1

25X1

25X1

Approved For Release 2004/02/11 : CIA-RDP78B04560A002800010030-5

TOP SECRET

NPIC/R-858/64

25X1

Target	Coordinates	WAC	Target Numbers	
			BE	NPIC
COMPLETED RAIL-TO-ROAD TRANSFER POINT. COMOR TARGET NO [REDACTED]				

25X1A
25X1D

25X9

[REDACTED]				
------------	--	--	--	--

25X1A
25X1D

VERKHNYAYA SALDA ICBM LNCH AREA C (SITE 3) 8 NM NNW OF VERKHNYAYA SALDA. COMPLETED TYPE IIA LAUNCH SITE. COMOR TARGET NO [REDACTED]	5810N 06027E	0156	[REDACTED]	29-A9
VERKHNYAYA SALDA ICBM CMLX AUX SUPT FAC 11 NM NNE OF VERKHNYAYA SALDA. RAIL-SERVED INSTALLATION CONSISTS OF APPROXIMATELY 40 HOUSING AND STORAGE BUILDINGS, AND A BATCH PLANT. CONSTRUCTION CONTINUES ON SOME OF THE STORAGE BUILDINGS. COMOR TARGET NO [REDACTED]	5812N 06041E	0156	[REDACTED]	29-A6

25X1A

25X1A
25X1D

VERKHNYAYA SALDA ICBM CMPX, HF COMMO FACILITY 11 NM NNE OF VERKHNYAYA SALDA AT THE VERKHNYAYA SALDA ICBM COMPLEX AUXILIARY SUPPORT FACILITY. FACILITY CONTAINS 2 PROBABLE FISHBONE RECEIVING ANTENNAS.	5812N 06041E	0156		29-G
---	--------------	------	--	------

25X1

Approved For Release 2004/02/11 : CIA-RDP78B04560A002800010030-5

25X1

25X1

25X1

Approved For Release 2004/02/11 : CIA-RDP78B04560A002800010030-5

TOP SECRET

NPIC/R-858/64

25X1

25X1D

25X1A

25X1D

25X1A

25X1D

25X1D

25X1A

25X1D

25X1D

25X1A

25X1D

25X1A

25X1D

25X1

25X1

Approved For Release 2004/02/11 : CIA-RDP78B04560A002800010030-5

TOP SECRET

17

Target	Coordinates	WAC	Target Numbers	
			BE	NPIC
<p>[REDACTED]</p> <p>VERKHNYAYA SALDA ICBM LAUNCH AREA G (SITE 8) 13 NM NE OF VERKHNYAYA SALDA. COMPLETED TYPE IIIA SITE WITH A RIM FACILITY IN LATE STAGE OF CONSTRUCTION. COMOR TARGET NO [REDACTED]</p>	5813N 06049E	0156	[REDACTED]	25X1A 29-A4
<p>VERKHNYAYA SALDA ICBM LAUNCH AREA F (SITE 7) 12 NM NNE OF VERKHNYAYA SALDA. COMPLETED TYPE IIIA SITE WITH RIM FACILITY IN LATE STAGE OF CONSTRUCTION. COMOR TARGET NO [REDACTED]</p>	5814N 06041E	0156	[REDACTED]	29-A3
<p>GLADKAYA ICBM LAUNCH AREA C (SITE 4) 17 NM NW OF GLADKAYA. LAUNCH SITE APPEARS ABANDONED. NO PROGRESS OBSERVED SINCE MISSION [REDACTED] COMOR TARGET NO [REDACTED]</p>	5630N 09158E	0159	[REDACTED]	7-L4
<p>GLADKAYA ICBM COMPLEX SUPPORT FACILITY NO APPARENT CHANGE SINCE MISSION [REDACTED] CONSTRUCTION ACTIVITY CONTINUES. COMOR TARGET NO [REDACTED]</p>	5605N 09211E	0159	[REDACTED]	7-L5
<p>GLADKAYA ICBM LAUNCH AREA D (SITE 5) 6 NM WEST OF GLADKAYA. TYPE IIIA LAUNCH SITE IN MID-STAGE OF CONSTRUCTION. COMOR TARGET NO [REDACTED]</p>	5620N 09213E	0159	[REDACTED]	7-L6

Approved For Release 2004/02/11 : CIA-RDP78B04560A002800010030-5

25X1

25X1

Approved For Release 2004/02/11 : CIA-RDP78B04560A002800010030-5

TOP SECRET

NPIC/R-858/64

25X1

Target	Coordinates	WAC	Target Numbers	
			BE	NPIC
GLADKAYA ICBM LAUNCH AREA B (SITE 2) 3 NM NW OF GLADKAYA. COMPLETED TYPE IID LAUNCH SITE. COMOR TARGET NO [REDACTED]	5624N 09227E	0159	[REDACTED]	25X1A 7-L2
GLADKAYA ICBM LAUNCH AREA E (SITE 6) 8 NM NW OF GLADKAYA. TYPE IIIA LAUNCH SITE IN AN EARLY STAGE OF CONSTRUCTION. NO SIGNIFICANT CHANGE SINCE MISSION [REDACTED] CONSTRUCTION APPEARS TO HAVE CEASED. COMOR TARGET NO [REDACTED]	5625N 09211E	0159	[REDACTED]	7-L7
KRASNOYARSK EXPLOSIVES PLANT ZLOBINO NE EDGE OF KRASNOYARSK. RAIL-SERVED INSTALLATION CONSISTS OF 4 MAJOR SECURED AREAS. THE SW AREA IS THE OLD EXPLOSIVES PLANT 580 CONTAINING APPROXIMATELY 50 BUILDINGS, 40 OF WHICH ARE REVETTED TO SOME DEGREE. THE CENTRAL AREA, THE NEW EXPLOSIVES PLANT, COVERS APPROXIMATELY 400 ACRES IMMEDIATELY NORTH OF PLANT 580 AND CONSISTS OF A NITROGLYCERIN PRODUCTION PLANT AND PROBABLY 2 ADDITIONAL EXPLOSIVE MANUFACTURING PLANTS CONTAINING A TOTAL OF APPROXIMATELY 95 STRUCTURES INCLUDING A SERIES OF 5 CONNECTED OFFSET BUILDINGS AND 3 LARGE RECTANGULAR BUILDINGS. THE CENTRAL AREA IS CONNECTED BY RAIL TO THE SE AREA WHICH CONTAINS 10 REVETTED STORAGE BUILDINGS. THE NORTHERN AREA IS A SOLID PROPELLANTS TEST	5602N 09303E	0159	[REDACTED]	7-P

25X1A

25X1D

25X1D

25X1A

25X1D

25X1

Approved For Release 2004/02/11 : CIA-RDP78B04560A002800010030-5

TOP SECRET

25X1

25X1

25X1

Approved For Release 2004/02/11 : CIA-RDP78B04560A002800010030-5

TOP SECRET

NPIC/R-858/64

25X1

25X1A
25X1A
25X1D

FACILITY [REDACTED]
COMOR TARGET NO [REDACTED]
[REDACTED]

5603N 09303E

0159

7-P1

KRASNOYARSK, SOLID PROPELLANTS TEST FACILITY
NE EDGE OF KRASNOYARSK.
DOUBLE-SECURED FACILITY CONSISTS OF 2 TEST
CELLS AND ASSOCIATED BUNKER/DEFLECTORS, A
LARGE H-SHAPED MULTISTORY BUILDING, A
RECTANGULAR BUILDING, AND 3 OTHER BUILDINGS,
ONE OF WHICH IS REVETTED. A SMALL REVETTED
BUILDING AND A LARGE U-SHAPED REVETMENT ARE
OUTSIDE THE FENCE AT THE NW CORNER.
COMOR TARGET NO [REDACTED]

25X1A
25X1D

[REDACTED]

5605N 09327E

0159

[REDACTED]

25X1A
7-K

KRASNOYARSK ROCKET ENGINE TEST FACILITY
NO SIGNIFICANT CHANGE SINCE MISSION [REDACTED]
CONSTRUCTION CONTINUES. POSSIBLE SECOND
VERTICAL TEST FACILITY UNDER CONSTRUCTION.
COMOR TARGET NO [REDACTED]

25X1A
25X1D

[REDACTED]

5229N 08507E

0161

6-B

BIYSK, STATIC TEST FACILITY
IMMEDIATELY SW OF BIYSK, ON NORTH EDGE OF
BIYSK CHEMICAL PLANT.
SECURED INSTALLATION CONTAINS 2 COMPLETED
HORIZONTAL TEST STANDS, A LARGE H-SHAPED
BUILDING, 2 GROUPS OF 5 OFFSET BUILDINGS EACH,
AND 2 GROUPS OF 3 OFFSET BUILDINGS EACH.
COMOR TARGET NO [REDACTED]

25X1A
25X1D

[REDACTED]

25X1

Approved For Release 2004/02/11 : CIA-RDP78B04560A002800010030-5

TOP SECRET

25X1

TOP SECRET

NPIC/R-858/64

25X1

25X1

25X1

25X1D

25X1D

25X1D

25X1D

25X1A

25X1D

25X1A

25X1D

25X1D

25X1

Target	Coordinates	WAC	Target Numbers	
			BE	NPIC
ALEYSK ICBM LAUNCH AREA A 6 NM WSW OF ALEYSK. SINGLE SILO IN MID-STAGE OF CONSTRUCTION.	5227N 08237E	0162		33-C
ALEYSK ICBM COMPLEX SUPPORT FACILITY 2 NM WSW OF ALEYSK. RAIL-SERVED SUPPORT FACILITY UNDER CONSTRUCTION.	5228N 08243E	0162		33-B
ALEYSK ICBM LAUNCH AREA B 4 NM WNW OF ALEYSK. SINGLE SILO IN MID-STAGE OF CONSTRUCTION.	5230N 08241E	0162		33-D
NOVOSIBIRSK ICBM LAUNCH AREA C (SITE 3) NO SIGNIFICANT CHANGE SINCE MISSION CONSTRUCTION CONTINUES.	5523N 08254E	0162		25X1A 7-Y3
NOVOSIBIRSK ICBM COMPLEX HF COMMO FACILITY 17.5 NM NE OF NOVOSIBIRSK. SITE CONTAINS 5 FISHBONE ANTENNAS UNDER CONSTRUCTION AND 4 LARGE AND 5 SMALL SUPPORT BUILDINGS.	5514N 08319E	0162		7-Y8
OMSK ICBM LAUNCH AREA B (SITE 2) SITE IS ABANDONED.	5511N 07333E	0163		5-T3

25X1

25X1

Approved For Release 2004/02/11 : CIA-RDP78B04560A002800010030-5

TOP SECRET

NPIC/R-858/64

25X1

25X1D

25X1D

25X1A
25X1D

25X1D
25X1A
25X1D

25X1D

Target	Coordinates	WAC	Target Numbers	
			BE	NPIC
STERLITAMAK SAM SITE C24-2 22 NM SW OF STERLITAMAK. COMPLETED SA-2 SAM SITE. [REDACTED]	5324N 05525E	0165	[REDACTED]	25X1A 27-G
MOSCOW SAM SITE E22-1 44 NM SSW OF MOSCOW. COMPLETED SA-1 SAM SITE. ACTIVITY -- NEW BUILDING NEAR CENTERLINE ROAD IN CENTER OF LAUNCH SITE AND PROBABLE REVETMENT UNDER CONSTRUCTION. [REDACTED]	5509N 03650E	0167	[REDACTED]	122-L
MOSCOW SAM SITE E23-1 45 NM SW OF MOSCOW. COMPLETED SA-1 SAM SITE. ACTIVITY -- 4 AREAS OF SCARRING AND ROAD UNDER CONSTRUCTION CONNECTING 3 RIB ROADS. COMOR TARGET NO [REDACTED] [REDACTED]	5514N 03638E	0167	[REDACTED]	122-M
MOSCOW SAM SITE E24-1 NO APPARENT CHANGE SINCE MISSION [REDACTED] ACTIVITY -- CONSTRUCTION CONTINUES ON TRIAD. COMOR TARGET NO [REDACTED] [REDACTED]	5521N 03629E	0167	[REDACTED]	122-N
MOSCOW SAM SITE E25-1 45 NM SW OF MOSCOW. COMPLETED SA-1 SAM SITE. ACTIVITY -- RECTANGULAR REVETMENT UNDER CONSTRUCTION ALONG CENTERLINE ROAD AND AN AREA OF SCARRING IN SW CORNER OF LAUNCH SITE. [REDACTED]	5527N 03624E	0167	[REDACTED]	122-0

25X1

Approved For Release 2004/02/11 : CIA-RDP78B04560A002800010030-5

TOP SECRET

25X1

25X1

25X1

Approved For Release 2004/02/11 : CIA-RDP78B04560A002800010030-5

TOP SECRET

NPIC/R-87070#

25X1

Target	Coordinates	WAC	Target Numbers	
			BE	NPIC
<p>MOSCOW SAM SITE C24-1 28 NM SW OF MOSCOW. COMPLETED SA-1 SAM SITE. ACTIVITY -- RECTANGULAR REVETMENT BETWEEN 2 RIB ROADS WITH OPENINGS IN EAST AND WEST SIDE AND ROADS CONNECTING TO RIB ROADS.</p>	5527N 03659E	0167		25X1A 121-J
<p>MOSCOW SAM SITE C25-1 28 NM WSW OF MOSCOW. COMPLETED SA-1 SAM SITE. ACTIVITY -- LARGE SCARRED AREA AT NE CORNER.</p>	5534N 03652E	0167		121-K
<p>MOSCOW SAM SITE E26-1 45 NM WSW OF MOSCOW. COMPLETED SA-1 SAM SITE. ACTIVITY -- RECTANGULAR REVETMENT PARALLEL TO ONE OF THE RIB ROADS AND PROBABLE RECTANGULAR REVETMENT ON WEST SIDE OF LAUNCH SITE.</p>	5536N 03619E	0167		122-P
<p>MOSCOW SAM SITE C27-1 27 NM WSW OF MOSCOW. COMPLETED SA-1 SAM SITE. ACTIVITY -- 2 PARALLEL WALLS WITHIN A CURVED SCAR NEAR PERIMETER ROAD ON SOUTH SIDE OF SITE.</p>	5541N 03649E	0167		121-L
<p>MOSCOW SAM SITE E27-1 46 NM WEST OF MOSCOW. COMPLETED SA-1 SAM SITE. ACTIVITY -- 2 AREAS OF SCARRING, AND</p>	5544N 03616E	0167		122-Q

25X1D

25X1D

25X1D

25X1D

25X1

Approved For Release 2004/02/11 : CIA-RDP78B04560A002800010030-5

TOP SECRET

25X1

25X1

25X1

Approved For Release 2004/02/11 : CIA-RDP78B04560A002800010030-5

TOP SECRET

NPIC/R-858/64

25X1

Target	Coordinates	WAC	Target Numbers	
			BE	NPIC
DITCH CONNECTING 2 RIB ROADS. [REDACTED]				
25X1D MOSCOW SAM SITE C28-1 26 NM WEST OF MOSCOW. COMPLETED SA-1 SAM SITE WITH A MISSILE STORAGE AREA 1,500 FT SOUTH OF THE LAUNCH SITE. ACTIVITY -- 2 REVETMENTS ON WEST SIDE OF LAUNCH SITE. [REDACTED]	5549N 03652E	0167	[REDACTED]	25X1A 121-M
25X1D MOSCOW SAM SITE E28-1 46 NM WNW OF MOSCOW. COMPLETED SA-1 SAM SITE. ACTIVITY -- RECTANGULAR REVETMENT NEAR CENTERLINE ROAD. COMOR TARGET NO [REDACTED] [REDACTED]	5552N 03617E	0167		122-R
25X1A MOSCOW SAM SITE E20-1 46 NM NNE OF MOSCOW. COMPLETED SA-1 SAM SITE. ACTIVITY -- 3 SCARRED AREAS. [REDACTED]	5500N 03714E	0167		122-J
25X1D MOSCOW SAM SITE E19-1 45 NM SOUTH OF MOSCOW. COMPLETED SA-1 SAM SITE. ACTIVITY -- PROBABLE EARTH WALL PARALLEL TO SOUTH EDGE OF ONE RIB ROAD. COMOR TARGET NO [REDACTED] [REDACTED]	5500N 03729E	0167		122-I
25X1A MOSCOW SAM SITE E18-1 44 NM SSE OF MOSCOW.	5501N 03742E	0167		122-H

25X1D

25X1D

25X1A
25X1D

25X1D

25X1A
25X1D

25X1

Approved For Release 2004/02/11 : CIA-RDP78B04560A002800010030-5

TOP SECRET

25X1

25X1

25X1

Approved For Release 2004/02/11 : CIA-RDP78B04560A002800010030-5

TOP SECRET

NPIC/R-858/64

25X1

Target	Coordinates	WAC	Target Numbers	
			BE	NPIC
<p>COMPLETED SA-1 SAM SITE. ACTIVITY -- POSSIBLE U-SHAPED REVETMENT NEAR CENTERLINE ROAD.</p> <p>[REDACTED]</p>				25X1A
<p>MOSCOW SAM SITE E17-1 43 NM SSE OF MOSCOW. COMPLETED SA-1 SAM SITE. ACTIVITY -- 3 AREAS OF SCARRING.</p> <p>[REDACTED]</p>	5502N 03755E	0167	[REDACTED]	122-G
<p>MOSCOW SAM SITE C19-1 28 NM SOUTH OF MOSCOW. COMPLETED SA-1 SAM SITE WITH A MISSILE STORAGE FACILITY IMMEDIATELY NORTH OF THE LAUNCH SITE. ACTIVITY -- 2 SCARRED AREAS.</p> <p>[REDACTED]</p>	5517N 03734E	0167	[REDACTED]	121-G
<p>MOSCOW SAM SITE C20-1 26 NM SSW OF MOSCOW. COMPLETED SA-1 SAM SITE. ACTIVITY -- SHALLOW CUT OR EXCAVATION ON ONE RIB ROAD.</p> <p>[REDACTED]</p>	5520N 03722E	0167	[REDACTED]	121-H
<p>MOSCOW SAM SITE C16-1 25 NM SE OF MOSCOW. COMPLETED SA-1 SAM SITE. ACTIVITY -- CURVED SCAR AND 3 AREAS OF CLEARING. COMOR TARGET NO [REDACTED]</p> <p>[REDACTED]</p>	5522N 03758E	0167	[REDACTED]	121-E
<p>MOSCOW SAM SITE E16-1 44 NM SSE OF MOSCOW.</p>	5505N 03810E	0167	[REDACTED]	122-F

25X1D

25X1D

25X1D

25X1D

25X1A

25X1D

25X1

Approved For Release 2004/02/11 : CIA-RDP78B04560A002800010030-5

TOP SECRET

25X1

TOP SECRET

NPIC/R-858/64

Target	Coordinates	WAC	Target Numbers	
			BE	NPIC
<p>COMPLETED SA-1 SAM SITE. ACTIVITY -- SCARRING ON SOUTH SIDE OF SITE OUTSIDE PERIMETER ROAD.</p> <p>[REDACTED]</p>				
<p>25X1D</p> <p>MOSCOW SAM SITE E15-1 44 NM SE OF MOSCOW. COMPLETED SA-1 SAM SITE. ACTIVITY -- RECTANGULAR EXCAVATION ON ONE RIB ROAD WITH POSSIBLE EXCAVATION ADJACENT, AND 2 OTHER AREAS OF SCARRING. CONSTRUCTION CONTINUES ON TRIAD. COMOR TARGET NO [REDACTED]</p> <p>[REDACTED]</p>	5509N 03822E	0167	[REDACTED]	25X1A 122-E
<p>25X1A</p> <p>25X1D</p> <p>MOSCOW SAM SITE E14-1 43 NM SE OF MOSCOW. COMPLETED SA-1 SAM SITE. ACTIVITY -- REVETMENT ON NE CORNER OF SITE OUTSIDE PERIMETER ROAD AND 2 AREAS OF SCARRING.</p> <p>[REDACTED]</p>	5515N 03832E	0167	[REDACTED]	122-D1
<p>25X1D</p> <p>MOSCOW SAM SITE E13-1 44 NM SE OF MOSCOW. COMPLETED SA-1 SAM SITE. ACTIVITY -- REVETMENT ON EAST SIDE OF LAUNCH SITE AND 2 AREAS OF SCARRING.</p> <p>[REDACTED]</p>	5523N 03843E	0167	[REDACTED]	122-D
<p>25X1D</p> <p>MOSCOW SAM SITE E12-1 44 NM SE OF MOSCOW. COMPLETED SA-1 SAM SITE. ACTIVITY -- SCARRING EXPANDED SINCE MISSION [REDACTED]</p>	5528N 03849E	0167	[REDACTED]	122-C

TOP SECRET

CIA-RDP78B04560A002800010030-5

25X1

25X1

25X1

25X1

Approved For Release 2004/02/11 : CIA-RDP78B04560A002800010030-5

TOP SECRET

NPIC/R-858/64

25X1

	Target	Coordinates	WAC	Target Numbers	
				BE	NPIC
25X1D	[REDACTED] MOSCOW SAM SITE C12-1 28 NM ESE OF MOSCOW. COMPLETED SA-1 SAM SITE. ACTIVITY -- LARGE SCARRED AREA WITH 4 WALLS OR STRUCTURES ON WEST SIDE OF LAUNCH SITE.	5532N 03822E	0167	[REDACTED]	25X1A 121-C
25X1D	[REDACTED] MOSCOW SAM SITE C10-1 26 NM ESE OF MOSCOW. COMPLETED SA-1 SAM SITE. ACTIVITY -- 2 PARALLEL PROBABLE EARTH WALLS AT PERIMETER ROAD.	5540N 03821E	0167	[REDACTED]	121-B
25X1D	[REDACTED] MOSCOW SAM SITE E10A-1 44 NM EAST OF MOSCOW. COMPLETED SA-1 SAM SITE. ACTIVITY -- NEW SCARRING OBSERVED.	5544N 03854E	0167	[REDACTED]	122-A
25X1D	[REDACTED] MOSCOW SAM SITE C09-1 25 NM EAST OF MOSCOW. COMPLETED SA-1 SAM SITE. ACTIVITY -- EARTH SCARRING ON ONE RIB ROAD.	5547N 03821E	0167	[REDACTED]	121-A
25X1D	[REDACTED] KRUPA MRBM LAUNCH SITE 1 NO APPARENT CHANGE SINCE MISSION [REDACTED]	5248N 02442E	0168	[REDACTED]	158
25X1D	[REDACTED]				
25X1D	[REDACTED]				
25X1A	COMOR TARGET NO [REDACTED]				
25X1D	[REDACTED]				

25X1

Approved For Release 2004/02/11 : CIA-RDP78B04560A002800010030-5

TOP SECRET

25X1

25X1

25X1

Approved For Release 2004/02/11 : CIA-RDP78B04560A002800010030-5

TOP SECRET

NPIC/R-858/64

25X1

Target	Coordinates	WAC	Target Numbers	
			BE	NPIC
SLONIM SUSP ALTERNATE MRBM SITE (BYTEN) 25 NM SSE OF SLONIM. SITE CONSISTS OF A SEMICIRCULAR ROAD WITH 3 CLEARED AREAS (POSSIBLE PADS) IN WOODS. COMOR TARGET NO [REDACTED]	5244N 02531E	0168	[REDACTED]	25X1A 66-F
[REDACTED]				
BYTEN MRBM LAUNCH SITE 1 NO APPARENT CHANGE SINCE MISSION [REDACTED]	5252N 02521E	0168	[REDACTED]	150
[REDACTED]				
COMOR TARGET NO [REDACTED]				
[REDACTED]				
RUDA YAVORSKAYA FXD FLD MRBM LAUNCH SITE 1 2.5 NM SE OF RUDA YAVORSKAYA AND 10 NM SSW OF DYATLOVO MRBM LAUNCH SITE. SITE CONSISTS OF 4 CIRCULAR PAD-LIKE CLEARINGS ON A SERIES OF LOOP ROADS. EACH PAD HAS ONE LARGE AND ONE SMALL RECTANGULAR CLEARING ADJACENT TO IT. THREE RECTANGULAR OBJECTS ARE IN EACH OF THE LARGE CLEARINGS AND A SINGLE UNIDENTIFIED OBJECT IS IN EACH OF THE SMALLER CLEARINGS.	5323N 02510E	0168	[REDACTED]	152-D
[REDACTED]				
RUDA YAVORSKAYA FXD FLD MRBM LNCH SITE 2 3.5 NM ESE OF RUDA YAVORSKAYA, 10 NM SSW OF DYATLOVO MRBM LAUNCH SITE, AND ADJACENT TO RUDA YAVORSKAYA FIXED FIELD MRBM LAUNCH SITE 3. SITE CONSISTS OF 5 CIRCULAR PAD-LIKE	5323N 02512E	0168	[REDACTED]	152-E

25X1A

25X1D

25X1D

25X1D

25X1A

25X1D

25X1D

25X1

Approved For Release 2004/02/11 : CIA-RDP78B04560A002800010030-5

TOP SECRET

27

25X1

TOP SECRET

NPIC/R-858/64

Target	Coordinates	WAC	Target Numbers	
			BE	NPIC
<p>CLEARINGS ON A SERIES OF IRREGULAR LOOP ROADS. EACH CLEARING HAS AN ADJACENT SMALL CLEARING CONTAINING AN UNIDENTIFIED OBJECT. FOUR OF THEM ALSO HAVE A LARGER ASSOCIATED CLEARING IN EACH OF WHICH ARE POSITIONED 3 RECTANGULAR OBJECTS.</p>				
<p>GEROYSKOYE FIXED FIELD MRBM LAUNCH SITE 5 NM EAST OF BEREZOVKA AND 9 NM EAST OF GVARDEYSK MRBM LAUNCH SITE 2. SITE CONSISTS OF A LARGE TRIANGULAR CLEARING IN A FOREST WITH AT LEAST 2 PAD LIKE CLEARINGS. FOUR READY TENTS OR BUILDINGS ARE NEAR THE CLEARINGS.</p>	5445N 02125E	0168		25X1A 17-J2
<p>KRASNOZNAMENSK FIXED FIELD MRBM LAUNCH SITE 3.2 NM ENE OF KRASNOZNAMENSK AND 8 NM SE OF VIESVILE MRBM SITE. SITE CONSISTS OF 4 ROUGHLY RECTANGULAR PAD-LIKE CLEARINGS ON A RECTANGULAR ROAD PATTERN. COMOR TARGET NO [REDACTED]</p>	5457N 02235E	0168		17-I2
<p>KAISIADORYS FIXED FIELD MRBM LAUNCH SITE 8 NM NORTH OF KAISIADORYS AND 13.4 NM WNW OF JONAVA MRBM LAUNCH SITE. SITE CONSISTS OF 4 PAD CLEARINGS, EACH WITH AN UNIDENTIFIED OBJECT, INTERCONNECTED BY A ROAD SYSTEM.</p>	5459N 02429E	0168		136-C

25X1

25X1

Approved For Release 2004/02/11 : CIA-RDP78B04560A002800010030-5

TOP SECRET

NPIC/R-858/64

5X1

Target	Coordinates	WAC	Target Numbers	
			BE	NPIC
SMORGON IRBM LAUNCH SITE 2 5 NM SW OF SMORGON. [REDACTED] COMOR TARGET NO [REDACTED] [REDACTED]	5426N 02618E	0168	[REDACTED]	25X1A 68-C
SOVETSK MRBM COMPLEX SAM SITE A07-2 NO APPARENT CHANGE SINCE MISSION [REDACTED] CONSTRUCTION CONTINUES. [REDACTED]	5500N 02138E	0168	[REDACTED]	17-H2
PALANGA SAM SITE A03-2 4 NM NNE OF PALANGA. COMPLETED SA-2 SAM SITE. PROBABLE SAM ASSEMBLY FACILITY NORTH OF SITE CONTAINS ONE LARGE FABRICATION-TYPE BUILDING AND 4 SMALLER BUILDINGS. [REDACTED]	5558N 02106E	0168	[REDACTED]	52-B
SUDARGAS FIXED FIELD MRBM LAUNCH SITE 3 NM SW OF SUDARGAS, 7.5 NM ESE OF VIESVILE MRBM LAUNCH SITE. SITE CONSISTS OF 4 CLEARINGS EACH WITH A POSSIBLE OBJECT NEAR ITS CENTER. AN IRREGULAR ROAD PATTERN CONNECTS THE 4 PAD-LIKE CLEARINGS AND SEVERAL SQUARE CLEARINGS. ONE OF THE SQUARE CLEARINGS HAS 3 PROBABLE READY TENTS OR BUILDINGS. [REDACTED]	5500N 02235E	0168	[REDACTED]	17-I1
BALNINKAI FIXED FIELD MRBM LAUNCH SITE 45 NM SW OF BALNINKAI.	5513N 02502E	0168	[REDACTED]	129-D

25X9
25X1A
25X1D

25X1D
25X1D

25X1D

25X1D

25X1

Approved For Release 2004/02/11 : CIA-RDP78B04560A002800010030-5

TOP SECRET

25X1

TOP SECRET

NPIC/R-858/04

25X1

25X1

25X1

25X1D

25X1D

25X9

25X1A

25X1D

25X1D

25X1D

25X1

25X1

Target	Coordinates	WAC	Target Numbers	
			BE	NPIC
SITE CONTAINS 4 ELONGATED CLEARINGS POSITIONED IN A ROW. [REDACTED]				
POSTAVY MRBM LAUNCH SITE 2 NO SIGNIFICANT CHANGE SINCE MISSION [REDACTED]	5506N 02700E	0168	[REDACTED]	25X1A 58-E
COMOR TARGET NO [REDACTED] [REDACTED]				
PLISSA FIXED FIELD MRBM LAUNCH SITE 2.6 NM ESE OF PLISSA AND 22 NM SW OF POLOTSK MRBM LAUNCH SITE 2. SITE CONSISTS OF 3 ELONGATED PAD-LIKE CLEARINGS (EACH WITH AN UNIDENTIFIED OBJECT), SITUATED ON A SERIES OF LOOP ROADS. THREE POSSIBLE BUILDINGS OR MISSILE READY TENTS ARE TO THE REAR OF THE CLEARINGS. [REDACTED]	5512N 02801E	0168		57-S
KALININGRAD SAM SITE B28-2 18 NM WEST OF KALININGRAD. COMPLETED SA-2 SAM SITE. ACTIVITY -- 2 AREAS OF CONSTRUCTION ARE ADJACENT TO THE SITE PERIMETER ROAD, ONE IMMEDIATELY NORTH OF THE CENTER OF THE SITE, THE OTHER IMMEDIATELY SOUTH. WHEN COMPLETED THESE MAY BE LARGE REVETMENTS SIMILAR TO THOSE FOUND AT SA-2 SITES ALONG THE POLISH/ RUSSIAN BORDER. [REDACTED]	5443N 01958E	0169		57-I

TOP SECRET

25X1

25X1

Approved For Release 2004/02/11 : CIA-RDP78B04560A002800010030-5

TOP SECRET

NPIC/R-858/64

25X1

Target	Coordinates	WAC	Target Numbers	
			BE	NPIC
DOMNOVO FIXED FIELD MRBM LAUNCH SITE 2 NM EAST OF DOMNOVO AND 5 NM NW OF PRAVDINSK FIXED FIELD SITE. SITE CONTAINS 4 PARALLEL ELONGATED CLEARINGS. TWO PARALLEL ROADS CONNECT THE ENDS OF THE 4 CLEARINGS FORMING A LADDER-TYPE ROAD PATTERN. [REDACTED]	5425N 02053E	0169	[REDACTED]	25X1A 243-A
KALININGRAD SUSP NAVAL MISSILE STORAGE 7 NM NORTH OF KALININGRAD. RAIL-SERVED, DOUBLE-FENCED POSSIBLE STORAGE AND HANDLING AREA CONTAINS 11 BUILDINGS, 3 OF WHICH ARE DRIVE-THROUGH. DOUBLE-FENCED PROBABLE EXPLOSIVES STORAGE AREA ONE NM WEST CONTAINS 6 PROBABLE STORAGE BUILDINGS, ONE DRIVE-THROUGH BUILDING, AT LEAST 5 OTHER BUILDINGS, AND A POSSIBLE CONSTRUCTION AREA. A THIRD, UNIDENTIFIED AREA CONTAINS 10 BUILDINGS. COMOR TARGET NO [REDACTED] [REDACTED]	5450N 02028E	0169	[REDACTED]	57-S
ANTIPINSKOYE SAM ACTIVITY NO SIGNIFICANT CHANGE SINCE MISSION [REDACTED] ONE NEW BUILDING AT SUPPORT AREA 3 NM WNW OF SITE. COMOR TARGET NO [REDACTED] [REDACTED]	5254N 11332E	0199	[REDACTED]	2-K
OLOVYANNAYA ICBM COMPLEX SAM SITE 23 NM NE OF OLOVYANNAYA ICBM COMPLEX. SA-2 SAM SITE IN LATE STAGES OF	5103N 11620E	0202	[REDACTED]	77-J

25X1D

25X1A

25X1D

25X1D

25X1A

25X1D

25X1

Approved For Release 2004/02/11 : CIA-RDP78B04560A002800010030-5

TOP SECRET

25X1

25X1

25X1

Approved For Release 2004/02/11 : CIA-RDP78B04560A002800010030-5

TOP SECRET

NPIC/R-858/64

25X1

	Target	Coordinates	WAC	Target Numbers	
				BE	NPIC
25X1D	CONSTRUCTION. SITE APPROXIMATELY 2,000 FEET SW OF OLOVYANNA ICBM COMPLEX SAM SITE C07-2. [REDACTED]				
25X1A	ANASTASYEVKA FIXED FLD MRBM LAUNCH SITE 3 NM SW OF ANASTASYEVKA AND 17.3 NM ENE OF Khabarovsk. SITE CONSISTS OF 4 PAD-LIKE CLEARINGS ORIENTED IN A NW/SE DIRECTION ON A RECTANGULAR ROAD PATTERN. COMOR TARGET NO [REDACTED]	4832N 13531E	0204	[REDACTED]	25X1A 41-C
25X1D	[REDACTED]				
25X1A	PORONAYSK SAM SITE A22-2 9 NM SSW OF PORONAYSK, IN THE AIRCRAFT DISPERSAL AREA AT GASTELLO AIRFIELD. COMPLETED SA-2 SAM SITE. COMOR TARGET NO [REDACTED]	4906N 14257E	0205	[REDACTED]	24-C
25X1D	[REDACTED]				
25X1A	STANISLAVCHIK FIXED FIELD MRBM LAUNCH SITE 3.6 NM SSE OF STANISLAVCHIK AND 8.2 NM SW OF BRODY MRBM LAUNCH SITE 1. SITE CONTAINS 4 ROAD-CONNECTED PAD CLEARINGS. OBJECTS ARE OBSERVED ON 2 OF THE 4 PAD CLEARINGS. [REDACTED]	5007N 02456E	0232	[REDACTED]	305
25X1D	[REDACTED]				
25X1D	TERNOPOL SAM SITE B35-2 NO APPARENT CHANGE SINCE MISSION [REDACTED] CONSTRUCTION CONTINUES. [REDACTED]	4942N 02530E	0233	[REDACTED]	58-B
25X1D	[REDACTED]				
25X1D	YAZLOVCHIK FIXED FIELD MRBM LAUNCH SITE 3.7 NM SW OF YAZLOVCHIK AND 6.3 NM WEST	5005N 02502E	0233	[REDACTED]	5-H

25X1

Approved For Release 2004/02/11 : CIA-RDP78B04560A002800010030-5

TOP SECRET

25X1

25X1

25X1

Approved For Release 2004/02/11 : CIA-RDP78B04560A002800010030-5

TOP SECRET

NPIC/R-858/64

25X1

Target	Coordinates	WAC	Target Numbers	
			BE	NPIC
<p>OF BRODY MRBM LAUNCH SITE 1. SITE CONSISTS OF 4 PAD-LIKE CLEARINGS. COMOR TARGET NO [REDACTED]</p>				
<p>YEMILCHINO FIXED FIELD MRBM LAUNCH SITE 3 NM EAST OF YEMILCHINO AND 16 NM WEST OF KOROSTEN MRBM LAUNCH SITE. IRREGULARLY CONFIGURED SITE IN A WOODED AREA CONTAINS AT LEAST 4 ELONGATED PADS, EACH POSITIONED ON A SMALL LOOP ROAD AND INTERCONNECTED BY ROAD WITH THE OTHER PADS.</p>	5052N 02753E	0233	[REDACTED]	25X1A 42-K
<p>RUDNYA ZLOTINSKAYA MRBM LAUNCH SITE 3.5 NM SE OF RUDNYA ZLOTINSKAYA. COMPLETED TYPE IV LAUNCH SITE. SITE ACCESS ROAD HAS BEEN EXTENDED OVER THE CONTROL BUNKER AND SEVERAL SMALL BUILDINGS CONSTRUCTED IN THE AREA.</p>	5104N 02807E	0233	[REDACTED]	80-D
<p>CHERNIGOV SAM SITE B22-2 27 NM SW OF CHERNIGOV. COMPLETED SA-2 SAM SITE.</p>	5109N 03051E	0233	[REDACTED]	10-P
<p>LUGANSK SAM SUPPORT FACILITY 5.5 NM WSW OF LUGANSK.</p>	4832N 03910E	0234	[REDACTED]	47-E

25X1A
25X1D

25X1D

25X9
25X1A

25X1D

25X1D

25X1

Approved For Release 2004/02/11 : CIA-RDP78B04560A002800010030-5

TOP SECRET

25X1

25X1

25X1

Approved For Release 2004/02/11 : CIA-RDP78B04560A002800010030-5

TOP SECRET

NPIC/R-858/64

25X1

Target	Coordinates	WAC	Target Numbers	
			BE	NPIC
<p>25X1D [REDACTED]</p> <p>COMPLETED TYPE II SAM SUPPORT FACILITY.</p> <p>[REDACTED]</p>				25X1A
<p>25X1D BALAKOVO SAM SITE A13-2 10 NM SE OF BALAKOVO. COMPLETED SA-2 SAM SITE. [REDACTED]</p>	5156N 04800E	0235	[REDACTED]	41
<p>25X1D DOLON SAM SITE A15-2 10.5 NM SSE OF DOLON AIRFIELD. COMPLETED SA-2 SAM SITE WITH 6 MISSILE-HOLD REVTMENTS, 3 OF WHICH ARE PROBABLY ABANDONED. [REDACTED]</p>	5023N 07921E	0239	[REDACTED]	3-D
<p>25X9 DOLON ASM FACILITY 4 NM WSW OF DOLON AIRFIELD, ON SOUTH SIDE OF ROAD [REDACTED] DOUBLE-SECURED AREA CONTAINS 2 LARGE DRIVE- THROUGH PROBABLE ASM STORAGE BUILDINGS, ONE DRIVE-THROUGH/DRIVE-BY ASSEMBLY/CHECKOUT BUILDING, AND SEVERAL ASSOCIATED BUILDINGS. ALL INTERNAL ROADS HAVE WIDE RADIUS TURNS. [REDACTED]</p>	5031N 07904E	0239	[REDACTED]	3-G
<p>25X1D SARY-OZEK SAM SUPPORT FACILITY NO APPARENT CHANGE SINCE MISSION [REDACTED] CONSTRUCTION CONTINUES. [REDACTED]</p>	4437N 07757E	0244	[REDACTED]	16-A
<p>25X1D SARY-SHAGAN AMM LAUNCH COMPLEX B (SITE 1B14) NO SIGNIFICANT CHANGE SINCE MISSION [REDACTED] CONSTRUCTION CONTINUES. COMOR TARGET NO [REDACTED] [REDACTED]</p>	4559N 07233E	0245	[REDACTED]	50-B

25X1

Approved For Release 2004/02/11 : CIA-RDP78B04560A002800010030-5

TOP SECRET

25X1

25X1

25X1

Approved For Release 2004/02/11 : CIA-RDP78B04560A002800010030-5

TOP SECRET

NPIC/R-858/64

25X1

Target	Coordinates	WAC	Target Numbers	
			BE	NPIC
<p>25X1D [REDACTED]</p> <p>SARY-SHAGAN AMM LAUNCH COMPLEX A (SITE 2830) 34 NM NW OF SARY-SHAGAN AIRFIELD. COMPLEX CONSISTS OF 6 AMM LAUNCH SITES, A MISSILE STORAGE AND HANDLING AREA, 4 ELECTRONICS SITES, AN AIRSTRIP, AND A SUPPORT AREA. CONSTRUCTION CONTINUES ON A RECTANGULAR REVTMENT AT SITE 3. COMOR TARGET NO [REDACTED]</p> <p>25X1A [REDACTED]</p> <p>25X1D [REDACTED]</p>	4623N 07252E	0245	[REDACTED]	25X1A 49-B
25X2 [REDACTED]				
<p>25X1D ROSTOV SAM SUPPORT FACILITY 4 NM NW OF ROSTOV. COMPLETED TYPE I SAM SUPPORT FACILITY. [REDACTED]</p> <p>25X1D SEVASTOPOL SAM SITE A23-3 5 NM SW OF SEVASTOPOL. COMPLETED SA-3 SAM SITE. [REDACTED]</p> <p>25X1D MAZANKA MRBM LAUNCH SITE 6.4 NM SE OF MAZANKA.</p>	4717N 03940E	0249	[REDACTED]	33-J
	4432N 03326E	0250	[REDACTED]	62-S
	4454N 03420E	0250	[REDACTED]	128-A

25X1

Approved For Release 2004/02/11 : CIA-RDP78B04560A002800010030-5

TOP SECRET

25X1

TOP SECRET

NPIC/R-858/64

Target	Coordinates	WAC	Target Numbers	
			BE	NPIC
<p>COMPLETED IRREGULAR TYPE I LAUNCH SITE WITH A [REDACTED] COMOR TARGET NO [REDACTED] [REDACTED]</p>				
<p>SIMFEROPOL SAM SUPPORT FACILITY 2.5 NM NE OF SIMFEROPOL. COMPLETED TYPE II SAM SUPPORT FACILITY. [REDACTED]</p>	4458N 03409E	0250	[REDACTED]	25X1A 65-J
<p>CHERNOMORSKOYE POSS CRUISE MISSILE LAUNCH SITE ONE NM NNW OF CHERNOMORSKOYE. SITE CONTAINS 2 LAUNCH REVETMENTS, 4 MOUNDS/ HARDSTANDS (PROBABLY FOR GUIDANCE OR RADAR EQUIPMENT), 2 PROBABLE DRIVE-THROUGH BUILDINGS, AND A PROBABLE SUPPORT AREA CONTAINING AT LEAST 20 PIECES OF UNIDENTIFIED EQUIPMENT. [REDACTED]</p>	4531N 03241E	0250	[REDACTED]	92-C
<p>VELIKAYA KEMA SAM SITE A23-2 9.0 NM SW OF VELIKAYA KEMA. COMPLETED SA-2 SAM SITE. [REDACTED]</p>	4521N 13704E	0282	[REDACTED]	58-A
<p>YEREVAN SAM SITE B07-2 10 NM EAST OF YEREVAN. COMPLETED SA-2 SAM SITE. [REDACTED]</p>	4014N 04443E	0325	[REDACTED]	68-X
<p>YEREVAN SAM SITE B33-2 10.5 NM NW OF YEREVAN. COMPLETED SA-2 SAM SITE.</p>	4018N 04421E	0325	[REDACTED]	68-Y

25X1

25X1

25X1A

25X1

25X1

25X1

25X1

Approved For Release 2004/02/11 : CIA-RDP78B04560A002800010030-5

TOP SECRET

NPIC/R-858/64

25X1

	Target	Coordinates	WAC	Target Numbers	
				BE	NPIC
25X1D	[REDACTED] TBILISI SAM SITE D10-2 30 NM EAST OF TBILISI. PROBABLE SA-2 SAM SITE IN MID-STAGE OF CONSTRUCTION.	4140N 04529E	0325	[REDACTED]	25X1A 61-R
25X1D	[REDACTED] NALCHIK SAM SITE A17-2 11 NM SSE OF NALCHIK. COMPLETED SA-2 SAM SITE.	4319N 04340E	0325	[REDACTED]	42-C
25X1D	[REDACTED] NALCHIK SAM SUPPORT FACILITY 3 NM NORTH OF NALCHIK. COMPLETED TYPE II SAM SUPPORT FACILITY.	4332N 04337E	0325	[REDACTED]	42-D
25X1D	[REDACTED] ORDZHONIKIDZE SAM SITE B31-2 11.5 NM NNW OF ORDZHONIKIDZE. COMPLETED SA-2 SAM SITE.	4308N 04427E	0325	[REDACTED]	18-C
25X1D	[REDACTED] SUNZHENSKOYE MRBM LAUNCH SITE 6 NM NE OF SUNZHENSKOYE. COMPLETED IRREGULAR TYPE I LAUNCH SITE WITH	4308N 04455E	0325	[REDACTED]	21-M
25X9 25X1A 25X1D	[REDACTED] COMOR TARGET NO [REDACTED] [REDACTED]			[REDACTED]	
25X9 25X9 25X1A	[REDACTED] NESTEROVSKAYA MRBM LAUNCH SITE 4.5 NM SW OF NESTEROVSKAYA. COMPLETED TYPE I MRBM LAUNCH SITE [REDACTED] [REDACTED] COMOR TARGET NO [REDACTED]	4312N 04457E	0325	[REDACTED]	21-N

25X1

Approved For Release 2004/02/11 : CIA-RDP78B04560A002800010030-5

TOP SECRET

25X1

25X1

Approved For Release 2004/02/11 : CIA-RDP78B04560A002800010030-5

TOP SECRET

NPIC/R-858/64

25X1

25X1

	Target	Coordinates	WAC	Target Numbers	
				BE	NPIC
25X1D	[REDACTED]				
25X1D	ACHKHODY-MARTAN MRBM LAUNCH SITE NO SIGNIFICANT CHANGE SINCE MISSION [REDACTED] CONSTRUCTION ACTIVITY TO REAR OF LAUNCH AREA. COMOR TARGET NO [REDACTED]	4310N 04511E	0325	[REDACTED]	25X1A 21-L
25X1A					
25X1D	ORDZHONIKIDZEVSKEYA SAM SUPPORT FACILITY ONE NM WSW OF ORDZHONIKIDZEVSKEYA. COMPLETED TYPE II SAM SUPPORT FACILITY.	4319N 04502E	0325		47-A
25X1D	DZHIZAK SAM SITE A14-2 3.8 NM SOUTH OF DZHIZAK. COMPLETED SA-2 SAM SITE.	4005N 06749E	0328		89
25X1D	LUGOVOYE SAM SITE A29-2 9 NM WNW OF LUGOVOYE. COMPLETED SA-2 SAM SITE.	4300N 07231E	0328		20-B
25X1D	KIZYL-ARVAT SAM SITE B30-2 18 NM NW OF KIZYL-ARVAT. COMPLETED SA-2 SAM SITE.	3906N 05555E	0338		11-C
25X1D	YEREVAN SAM SITE B16-2 12 NM SE OF YEREVAN. COMPLETED SA-2 SAM SITE.	3959N 04437E	0340		22
25X1D	[REDACTED]				

25X1

Approved For Release 2004/02/11 : CIA-RDP78B04560A002800010030-5

TOP SECRET

25X1

25X1

25X1

Approved For Release 2004/02/11 : CIA-RDP78B04560A002800010030-5

TOP SECRET

NPIC/R-858/64

25X1

Target	Coordinates	WAC	Target Numbers	
			BE	NPIC
<u>AIR INSTALLATIONS</u>				25X1A
GOFMANA AIRFIELD ON OSTROV GOFMANA. SEVERAL BUILDINGS AND TRAILS INDICATE ACTIVITY, BUT NO RUNWAY OUTLINES CAN BE DELINEATED, POSSIBLY DUE TO THAWING SNOW. AIRCRAFT -- NONE OBSERVED. COMOR TARGET NO [REDACTED]	8116N 06015E	0011	[REDACTED]	2
OSTROV GREEM-BELL AIRFIELD ON NORTHERN TIP OF OSTROV GREEM-BELL. 12,000 X 220 FT NNE/SSW RUNWAY, SURFACE UNDETERMINED, PROBABLY SERVICEABLE, CLEARED OF SNOW. AIRCRAFT -- NONE OBSERVED. COMOR TARGET NO [REDACTED]	8113N 06427E	0011	[REDACTED]	6
VOLOCHANKA AIRFIELD NO AIRFIELD OBSERVED AT THIS LOCATION. [REDACTED]	7100N 09428E	0047	[REDACTED]	2
MAL-YAVR AIRFIELD NO APPARENT CHANGE SINCE MISSION [REDACTED] AIRCRAFT -- 6 PROBABLE BADGER AND 3 POSSIBLE BADGER. COMOR TARGET NO [REDACTED]	6852N 03343E	0051	[REDACTED]	11
PECHENGA AIRFIELD NO APPARENT CHANGE SINCE MISSION [REDACTED] AIRCRAFT -- 5 PROBABLE AIRCRAFT.	6924N 03100E	0051	[REDACTED]	22

Approved For Release 2004/02/11 : CIA-RDP78B04560A002800010030-5

TOP SECRET

25X1

25X1

25X1

Approved For Release 2004/02/11 : CIA-RDP78B04560A002800010030-5

TOP SECRET

NPIC/R-858/64

25X1

	Target	Coordinates	WAC	Target Numbers	
				BE	NPIC
25X1A 25X1D	COMOR TARGET NO [REDACTED] [REDACTED]				
25X1D 25X1D	KULP-YAVR AIRFIELD NO APPARENT CHANGE SINCE MISSION [REDACTED] AIRCRAFT --- 2 CAB AND 26 SMALL AIRCRAFT. [REDACTED]	6906N 03225E	0051	[REDACTED]	25X1A 7
25X1D 25X1D	NIZHNIYE KRESTY AIRFIELD NO APPARENT CHANGE SINCE MISSION [REDACTED] AIRCRAFT -- 2 MEDIUM STRAIGHT-WING, 6 LIGHT STRAIGHT-WING, AND 2 POSSIBLE SMALL AIRCRAFT. [REDACTED]	6844N 16121E	0066	[REDACTED]	2-A
25X1D 25X1D 25X1D	CHEKUROVKA AIRFIELD 6 NM NNW OF CHEKUROVKA, ON WEST BANK OF LENA RIVER. 11,500 X 280-400 FT N/S PROBABLE GRADED EARTH RUNWAY, SERVICEABLE. AIRCRAFT -- [REDACTED] -- ONE LARGE STRAIGHT- WING. [REDACTED] -- ONE MEDIUM STRAIGHT-WING. [REDACTED]	7104N 12720E	0068	[REDACTED]	12
25X1D 25X1D 25X1A 25X1D	TIKSI AIRFIELD NO APPARENT CHANGE SINCE MISSION [REDACTED] AIRCRAFT -- [REDACTED] -- 2 LARGE STRAIGHT-WING, 6 MEDIUM STRAIGHT-WING, AND 5 SMALL STRAIGHT- WING. COMOR TARGET NO [REDACTED] [REDACTED]	7141N 12853E	0068	[REDACTED]	5
	OLENEK AREA, AIRFIELD ONE NM EAST OF OLENEK.	6823N 11218E	0069	[REDACTED]	1-A

25X1

Approved For Release 2004/02/11 : CIA-RDP78B04560A002800010030-5

25X1

25X1

25X1

Approved For Release 2004/02/11 : CIA-RDP78B04560A002800010030-5

TOP SECRET

NPIC/R-858/64

25X1

Target	Coordinates	WAC	Target Numbers	
			BE	NPIC
<p>3,400 X 160 FT N/S GRADED EARTH RUNWAY, SERVICEABLE. SMALL SUPPORT FACILITY IMMEDIATELY WEST OF RUNWAY. AIRCRAFT -- ONE POSSIBLE SMALL STRAIGHT-WING.</p> <p>[REDACTED]</p>				25X1A
<p>BATAGAY-ALYTA AIRFIELD ONE NM SW OF BATAGAY-ALYTA. 2,200 X 110 FT NW/SE PROBABLE GRADED EARTH RUNWAY, SERVICEABILITY UNDETERMINED. AIRCRAFT -- NONE OBSERVED.</p> <p>[REDACTED]</p>	6746N 13020E	0071	[REDACTED]	1
<p>TARYKAN AREA, AIRFIELD 13 NM NORTH OF TARYKAN. 2,000 X 160 FT NNE/SSW GRADED EARTH RUNWAY, SERVICEABLE. AIRCRAFT -- NONE OBSERVED.</p> <p>[REDACTED]</p>	6635N 13300E	0072	[REDACTED]	8
<p>KEPERVEYEM AIRFIELD NORTH EDGE OF KEPERVEYEM. 7,000 X 300 FT E/W GRADED EARTH RUNWAY, UNSERVICEABLE. AIRCRAFT -- NONE OBSERVED.</p> <p>[REDACTED]</p>	6750N 16610E	0074	[REDACTED]	9-A
<p>PROVIDENIYA/URELIK AIRFIELD NO APPARENT CHANGE SINCE MISSION [REDACTED] AIRCRAFT -- 34 SMALL POSSIBLE SWEEP-WING, 2 MEDIUM STRAIGHT-WING, AND 6 SMALL AIRCRAFT. COMOR TARGET NO [REDACTED]</p> <p>[REDACTED]</p>	6423N 17315W	0075	[REDACTED]	17-B

25X1D

25X1D

25X1D

25X1D

25X1D

25X1A

25X1D

25X1

Approved For Release 2004/02/11 : CIA-RDP78B04560A002800010030-5

TOP SECRET

25X1

25X1

25X1

Approved For Release 2004/02/11 : CIA-RDP78B04560A002800010030-5

TOP SECRET

NPIC/R-858/64

25X1

25X1D

25X1A

25X1D

25X1D

25X1A

25X1D

25X1D

25X1A

25X1D

25X1D

25X1D

AFRIKANDA AIRFIELD
NO APPARENT CHANGE SINCE MISSION [REDACTED]
AIRCRAFT -- 2 CAB, ONE LIGHT STRAIGHT-WING,
AND 7 POSSIBLE SMALL AIRCRAFT.
COMOR TARGET NO [REDACTED]
[REDACTED]

6727N 03247E

0091

25X1A
1

ARKHANGELSK/KHOLM AIRFIELD
NO APPARENT CHANGE SINCE MISSION [REDACTED]
AIRCRAFT -- 21 BADGER, ONE MEDIUM STRAIGHT-
WING, 2 POSSIBLE CRATE, AND 6 POSSIBLE
AIRCRAFT.
COMOR TARGET NO [REDACTED]
[REDACTED]

6423N 04043E

0092

1-B

ARKHANGELSK AIRFIELD
NO APPARENT CHANGE SINCE MISSION [REDACTED]
AIRCRAFT -- 2 MEDIUM STRAIGHT-WING AND
APPROXIMATELY 30 PROBABLE SMALL AIRCRAFT.
COMOR TARGET NO [REDACTED]
[REDACTED]

6426N 04025E

0092

1-F

ARKHANGELSK/TALAGI AIRFIELD
NO APPARENT CHANGE SINCE MISSION [REDACTED]
AIRCRAFT -- 8 MEDIUM STRAIGHT-WING.
[REDACTED]

6435N 04042E

0092

1-D

LESHUKONSKOYE AIRFIELD
IMMEDIATELY SW OF LESHUKONSKOYE.
7,800 X 325 FT NW/SE GRADED EARTH RUNWAY IN
LATE STAGES OF CONSTRUCTION IMMEDIATELY WEST
OF OLD AIRFIELD.
LIMITED SUPPORT FACILITIES PROBABLY UNDER
CONSTRUCTION ADJACENT TO EACH SIDE OF RUNWAY.

6454N 04545E

0092

20

25X1

Approved For Release 2004/02/11 : CIA-RDP78B04560A002800010030-5

TOP SECRET

42

25X1

25X1

25X1

Approved For Release 2004/02/11 : CIA-RDP78B04560A002800010030-5

TOP SECRET

NPIC/R-858/64

25X1

Target	Coordinates	WAC	Target Numbers	
			BE	NPIC
<p>POL STORAGE AND PROBABLE GCA FACILITIES NORTH OF RUNWAY. PREVIOUSLY REPORTED RUNWAYS APPEAR TO BE USED AS PARKING APRONS. EXTENSIVE CONSTRUCTION ACTIVITY IN AREA. AIRCRAFT -- NONE OBSERVED.</p> <p>[REDACTED]</p>				
<p>NIZHNE PESHA AIRFIELD WEST SIDE OF NIZHNE PESHA. 3,000 X 200 FT NNE/SSW SOD RUNWAY, SERVICEABLE. AIRCRAFT -- [REDACTED] -- ONE MEDIUM STRAIGHT-WING. [REDACTED] -- ONE PROBABLE SMALL STRAIGHT-WING.</p> <p>[REDACTED]</p>	6644N 04749E	0092	[REDACTED]	25X1D 9
<p>PECHORA AIRFIELD SOUTHWEST NO APPARENT CHANGE SINCE MISSION [REDACTED] AIRCRAFT -- ONE MEDIUM STRAIGHT-WING AND 4 POSSIBLE SMALL AIRCRAFT.</p> <p>[REDACTED]</p>	6507N 05707E	0093		5-C
<p>GOROSHIKHA AREA, AIRFIELD 2.5 NM SSE OF GOROSHIKHA, ON WEST BANK OF YENISEY RIVER. 2,350 X 75 FT WNW/ESE SOD RUNWAY, SERVICEABLE. AIRCRAFT -- ONE PROBABLE COLT.</p> <p>[REDACTED]</p>	6622N 08727E	0095		4
<p>PODKAMENNAYA TUNGUSKA AIRFIELD SW EDGE OF PODKAMENNAYA TUNGUSKA.</p>	6136N 09008E	0098		1

25X1D

25X1D
25X1D

25X1D

25X1D

25X1D

25X1D

25X1

Approved For Release 2004/02/11 : CIA-RDP78B04560A002800010030-5

TOP SECRET

25X1

25X1

25X1

Approved For Release 2004/02/11 : CIA-RDP78B04560A002800010030-5

TOP SECRET

NPIC/R-858/64

25X1

Target	Coordinates	WAC	Target Numbers	
			BE	NPIC
<p>6,350 X 150 FT NE/SW BLACKTOP AND CONCRETE RUNWAY, SERVICEABLE. AIRCRAFT -- ONE SMALL STRAIGHT-WING.</p> <p>[REDACTED]</p>				
<p>SEVEROURALSK AIRFIELD 25.5 NM SW OF IVDEL AND 10.5 NM NNE OF SEVEROURALSK. 7,400 X 230 FT NNE/SSW RUNWAY UNDER CONSTRUCTION. SURFACING, WHICH IS JUST BEGINNING, APPEARS TO BE BLACKTOP. OVERALL CLEARED AREA WHICH COULD PROVIDE OVERRUNS AT EACH END OF RUNWAY IS 12,000 X 900 FT. PARALLEL TAXIWAY PROBABLY UNDER CONSTRUCTION. NO FACILITIES OR BUILDINGS OBSERVED. AIRCRAFT -- NONE OBSERVED.</p> <p>[REDACTED]</p>	6018N 06005E	0100	[REDACTED]	25X1A 5-B
<p>ESSUNT AREA, AIRFIELD 14 NM NW OF ESSUNT. 12,150 X 950 FT NW/SE SOD LANDING AREA, SERVICEABLE. AIRCRAFT -- 2 SMALL POSSIBLE AIRCRAFT AND 2 LIGHT HELICOPTERS.</p> <p>[REDACTED]</p>	6112N 06307E	0100	[REDACTED]	8
<p>KOTLAS AIRFIELD SOUTH NO APPARENT CHANGE SINCE MISSION [REDACTED] CONSTRUCTION CONTINUES. AIRCRAFT -- NONE OBSERVED.</p> <p>[REDACTED]</p>	6059N 04651E	0101	[REDACTED]	3-D
<p>PIRDOYLYA AREA, AIRFIELD 1.5 NM SE OF PIRDOYLYA.</p>	6110N 03226E	0102		41

25X1D

25X1D

25X1D

25X1D

25X1D

25X1

Approved For Release 2004/02/11 : CIA-RDP78B04560A002800010030-5

TOP SECRET

25X1

25X1

25X1

Approved For Release 2004/02/11 : CIA-RDP78B04560A002800010030-5

TOP SECRET

NPIC/R-858/64

25X1

Target	Coordinates	WAC	Target Numbers	
			BE	NPIC
<p>4,000 X 175 FT RUNWAY; SURFACE AND SERVICEABILITY UNDETERMINED. AIRCRAFT -- NONE OBSERVED.</p> <p>[REDACTED]</p>				25X1A
<p>OBOZERSKIY AIRFIELD SOUTHEAST 4 NM SSE OF MALYYE OZERKI. 8,400 X 300 FT NNE/SSW CONCRETE RUNWAY, SERVICEABLE. A SECURED AREA AT THE NORTH END OF THE FIELD CONTAINS ONE DRIVE-THROUGH BUILDING, 2 DRIVE-IN BUILDINGS, AND 5 OTHER BUILDINGS. AIRCRAFT -- 30 PROBABLE SMALL AIRCRAFT. COMOR TARGET NO [REDACTED]</p> <p>[REDACTED]</p>	6324N 04022E	0102	[REDACTED]	29
<p>VYBORG AIRFIELD EAST NO APPARENT CHANGE SINCE MISSION [REDACTED] AIRCRAFT -- 24 PROBABLE SWEEP-WING FIGHTERS AND ONE POSSIBLE STRAIGHT-WING. COMOR TARGET NO [REDACTED]</p> <p>[REDACTED]</p>	6040N 02910E	0103	[REDACTED]	39-A
<p>LENINGRAD/GORSKAYA AIRFIELD NO APPARENT CHANGE SINCE MISSION [REDACTED] AIRCRAFT -- AT LEAST 12 POSSIBLE LIGHT AIRCRAFT. COMOR TARGET NO [REDACTED]</p> <p>[REDACTED]</p>	6002N 03001E	0103	[REDACTED]	42-N
<p>LENINGRAD/LEVASHOVO AIRFIELD NO APPARENT CHANGE SINCE MISSION [REDACTED] AIRCRAFT -- 6 PROBABLE LIGHT STRAIGHT-WING AND 11 POSSIBLE AIRCRAFT.</p> <p>[REDACTED]</p>	6005N 03011E	0103	[REDACTED]	42-H

25X1D

25X1A

25X1D

25X1D

25X1A

25X1D

25X1D

25X1A

25X1D

25X1D

25X1D

25X1

Approved For Release 2004/02/11 : CIA-RDP78B04560A002800010030-5

TOP SECRET

25X1

25X1

25X1

Approved For Release 2004/02/11 : CIA-RDP78B04560A002800010030-5

TOP SECRET

NPIC/R-858/64

25X1

Target	Coordinates	WAC	Target Numbers	
			BE	NPIC
YAMITSSALMI AREA, POSSIBLE AIRFIELD 2 NM SW OF YAMITSSALMI. 4,200 X 260 FT NE/SW POSSIBLE GRADED EARTH RUNWAY, SERVICEABILITY UNDETERMINED. AIRCRAFT -- NONE OBSERVED. [REDACTED]	6349N 03034E	0103		59
KORF AREA, AIRFIELD NE EDGE OF KORF. 4,000 X 100 FT NE/SW BLACKTOP RUNWAY, SERVICEABLE. AIRCRAFT -- 3 LIGHT STRAIGHT-WING. [REDACTED]	6024N 16601E	0121	[REDACTED]	25X1A 8
GIZHIGA AIRFIELD APPROXIMATELY 9 NM SSE OF GIZHIGA. 6,600 X 150 FT NE/SW GRADED EARTH RUNWAY, SERVICEABLE. AIRCRAFT -- NONE OBSERVED. [REDACTED]	6150N 16033E	0122		1
UST MAYA AIRFIELD 5 NM SW OF UST MAYA. 4,900 X 125 FT NE/SW NATURAL SURFACE RUNWAY, SERVICEABLE. AIRCRAFT -- [REDACTED] -- 2 SMALL POSSIBLE STRAIGHT-WING. [REDACTED] -- 3 MEDIUM STRAIGHT- WING. [REDACTED]	6022N 13426E	0124		7
YAKUTSK AIRFIELD 4 NM NE OF YAKUTSK. 6,800 X 200 FT NNE/SSW CONCRETE RUNWAY	6205N 12946E	0124		9

25X1D

25X1D

25X1D

25X1D

25X1D

25X1

Approved For Release 2004/02/11 : CIA-RDP78B04560A002800010030-5

TOP SECRET

25X1

25X1

25X1

Approved For Release 2004/02/11 : CIA-RDP78B04560A002800010030-5
TOP SECRET

NPIC/R-858/64

25X1

Target	Coordinates	WAC	Target Numbers	
			BE	NPIC
<p>WITH 1,400-FT GRADED EARTH EXTENSION OR OVERRUN ON SOUTH END, SERVICEABLE. AIRCRAFT -- ONE LARGE STRAIGHT-WING AND 22 MEDIUM STRAIGHT-WING.</p> <p>[REDACTED]</p>				
<p>YAKUTSK/MAGAN AIRFIELD .5 NM EAST OF MAGAN. 16,000 X 900 FT NNE/SSW NATURAL SURFACE LANDING STRIP, SERVICEABLE. AIRCRAFT -- 17 POSSIBLE SMALL AIRCRAFT.</p> <p>[REDACTED]</p>	6206N 12934E	0124	[REDACTED]	25X1A 8-D
<p>MUKHTUYA AIRFIELD NW EDGE OF MUKHTUYA. APPROXIMATELY 3,600 X 110 FT ENE/WSW NATURAL SURFACE RUNWAY, APPEARS SERVICEABLE. AIRCRAFT -- NONE OBSERVED.</p> <p>[REDACTED]</p>	6043N 11453E	0126	[REDACTED]	1
<p>MIRNY AIRFIELD NW EDGE OF MIRNY. 4,200 X 220 FT ENE/WSW HARD SURFACED RUNWAY, WITH 1,000 FT GRADED EARTH OVERRUN AT EACH END, SERVICEABLE. AIRCRAFT -- 2 MEDIUM STRAIGHT-WING AND 5 SMALL STRAIGHT-WING.</p> <p>[REDACTED]</p>	6233N 11357E	0126	[REDACTED]	3-A
<p>KYUST-KEMDA AREA, AIRFIELD 2 NM NNE OF KYUST-KEMDA. 3,000 X 100 FT NE/SW GRADED EARTH RUNWAY, PROBABLY SERVICEABLE. AIRCRAFT -- NONE OBSERVED.</p> <p>[REDACTED]</p>	5657N 11821E	0128	[REDACTED]	7

25X1D

25X1D

25X1D

25X1D

25X1D

25X1

Approved For Release 2004/02/11 : CIA-RDP78B04560A002800010030-5

25X1

25X1

25X1

Approved For Release 2004/02/11 : CIA-RDP78B04560A002800010030-5

TOP SECRET

NPIC/R-858/64

25X1

Target	Coordinates	WAC	Target Numbers	
			BE	NPIC
BELKACHI, PROBABLE AIRFIELD NW EDGE OF BELKACHI. 2,500 X 350 FT NNE/SSW NATURAL SURFACE LANDING STRIP, PROBABLY SERVICEABLE. AIRCRAFT -- NONE OBSERVED.	5911N 13150E	0129		4
UKA AIRFIELD NO APPARENT CHANGE SINCE MISSION AIRCRAFT -- 6 SMALL SWEPT-WING FIGHTER, 5 LIGHT STRAIGHT-WING, AND ONE POSSIBLE LIGHT HELICOPTER.	3756N 16201E	0132		25X1A 17-A
KLYUCHI AREA, AIRFIELD NO APPARENT CHANGE SINCE MISSION AIRCRAFT -- 16 LIGHT STRAIGHT-WING, ONE HELICOPTER, AND 6 POSSIBLE SMALL HELICOPTERS.	5618N 16049E	0132		6-B
VAINODE AIRFIELD 1.2 NM SE OF VAINODE. 6,600 X 200 FT E/W CONCRETE RUNWAY AND 6,600 X 200 FT PARALLEL SOD RUNWAY, BOTH SERVICEABLE. SECURED STORAGE AREA 5,000 FT NE OF RUNWAY IS CONNECTED BY TAXIWAY TO AIRFIELD. AIRCRAFT -- AT LEAST 26 SMALL AIRCRAFT.	5624N 02153E	0152		7
TUKUMS AREA, AIRFIELD NO APPARENT CHANGE SINCE MISSION	5624N 02315E	0153		82-A

25X1D

25X1D

25X1D

25X1D

25X1D

25X1A

25X1D

25X1D

25X1

Approved For Release 2004/02/11 : CIA-RDP78B04560A002800010030-5

TOP SECRET

25X1

25X1

Approved For Release 2004/02/11 : CIA-RDP78B04560A002800010030-5

TOP SECRET

NPIC/R-858/64

25X1

25X1D
25X1D
25X1D
25X1D
25X1D
25X1A
25X1D
25X1D
25X1A
25X1D
25X1D
25X1D
25X1D
25X1D
25X1D

Target	Coordinates	WAC	Target Numbers	
			BE	NPIC
CONSTRUCTION CONTINUES. AIRCRAFT -- NONE OBSERVED. [REDACTED]				25X1A
JELGAVA AIRFIELD NO APPARENT CHANGE SINCE MISSION [REDACTED] AIRCRAFT -- [REDACTED] -- 38 SMALL SWEEP-WING. [REDACTED] -- AT LEAST 36 SMALL SWEEP-WING. [REDACTED]	5640N 02341E	0153	[REDACTED]	22-B
RIGA AIRFIELD WEST NO APPARENT CHANGE SINCE MISSION [REDACTED] AIRCRAFT -- 25 MEDIUM STRAIGHT-WING. COMOR TARGET NO [REDACTED] [REDACTED]	5656N 02358E	0153		63-C
RIGA/RUMBULA AIRFIELD 3 NM SSE OF RIGA. 6,600 X 200 FT NW/SE CONCRETE RUNWAY AND 6,700 X 250 FT PARALLEL SOD LANDING STRIP, BOTH SERVICEABLE. AIRCRAFT -- [REDACTED] -- 7 SMALL SWEEP-WING, 7 MEDIUM STRAIGHT-WING, 3 SMALL STRAIGHT- WING, 3 SMALL POSSIBLE STRAIGHT-WING, AND APPROXIMATELY 23 SMALL AIRCRAFT. [REDACTED] -- 9 SMALL SWEEP-WING, 4 CAT/CUB, AND 2 PROBABLE COLT. COMOR TARGET NO [REDACTED] [REDACTED]	5653N 02414E	0153		63-A
RIGA/SILVE AIRFIELD NO APPARENT CHANGE SINCE MISSION [REDACTED] AIRCRAFT -- [REDACTED] -- 7 MEDIUM STRAIGHT-WING	5659N 02404E	0153		65

25X1

Approved For Release 2004/02/11 : CIA-RDP78B04560A002800010030-5

TOP SECRET

25X1

25X1

25X1

Approved For Release 2004/02/11 : CIA-RDP78B04560A002800010030-5

TOP SECRET

NPIC/R-858/64

25X1

	Target	Coordinates	WAC	Target Numbers	
				BE	NPIC
25X1D 25X1A 25X1D	<p>AND 3 POSSIBLE MEDIUM STRAIGHT-WING. [REDACTED] -- 7 MEDIUM STRAIGHT-WING. COMOR TARGET NO [REDACTED]</p>				
25X1D 25X1A 25X1D	<p>KRUSTPILS AIRFIELD NO APPARENT CHANGE SINCE MISSION [REDACTED] AIRCRAFT -- 21 LIGHT STRAIGHT-WING AND 13 SMALL POSSIBLE SWEEP-WING. COMOR TARGET NO [REDACTED]</p>	5632N 02553E	0153	[REDACTED]	25X1A 32-C
25X1D 25X1D 25X1D	<p>STARAYA RUSSA AIRFIELD NO APPARENT CHANGE SINCE MISSION [REDACTED] AIRCRAFT -- [REDACTED] -- ONE MEDIUM SWEEP-WING AND 17 MEDIUM STRAIGHT-WING. [REDACTED] -- ONE MEDIUM SWEEP-WING, 19 MEDIUM STRAIGHT-WING, AND 2 LIGHT STRAIGHT-WING.</p>	5757N 03123E	0153	[REDACTED]	74
25X1D 25X1D	<p>PARNU AIRFIELD SOUTHEAST SE SIDE OF PARNU. 5,700 X 1,100 FT NW/SE SOD LANDING STRIP, UNSERVICEABLE. AIRCRAFT -- NONE OBSERVED.</p>	5822N 02432E	0153	[REDACTED]	51-C
25X1D	<p>PARNU AIRFIELD 2 NM NW OF PARNU. 7,400 X 140 FT NNE/SSW CONCRETE RUNWAY, AND 3,200 X 220 FT WNW/ESE CONCRETE RUNWAY USED AS A PARKING APRON, BOTH SERVICEABLE.</p>	5825N 02428E	0153	[REDACTED]	51-A

25X1

Approved For Release 2004/02/11 : CIA-RDP78B04560A002800010030-5

TOP SECRET

50

25X1

25X1

25X1

Approved For Release 2004/02/11 : CIA-RDP78B04560A002800010030-5

TOP SECRET

NPIC/R-858/64

25X1

	Target	Coordinates	WAC	Target Numbers	
				BE	NPIC
25X1D	AIRCRAFT -- [REDACTED] -- 9 LARGE SWEEP-WING FIGHTERS, 5 SMALL SWEEP-WING FIGHTERS, 8 POSSIBLE SMALL SWEEP-WING FIGHTERS, AND ONE SMALL STRAIGHT-WING. [REDACTED] -- 9 LARGE SWEEP-WING FIGHTERS.				
25X1D	COMOR TARGET NO [REDACTED]				
25X1A	[REDACTED]				
25X1D	KUUSIKU AIRFIELD 2.5 NM WEST OF RAPLA. 6,600 X 200 FT NW/SE SOD RUNWAY, PROBABLY SERVICEABLE. AIRCRAFT -- NONE OBSERVED.	5857N 02441E	0153	[REDACTED]	25X1A 34
25X1D	[REDACTED]				
25X1D	TORVA AIRFIELD NORTH 11.5 NM NORTH OF TORVA. APPROXIMATELY 7,800 X 250 FT NNW/SSE GRADED EARTH RUNWAY, SERVICEABLE. LIMITED FACILITIES TO THE WEST. AIRCRAFT -- NONE OBSERVED.	5811N 02557E	0153	[REDACTED]	114-H
25X1A	COMOR TARGET NO [REDACTED]				
25X1D	[REDACTED]				
25X1D	VOHMA AIRFIELD ONE NM NE OF VOHMA. 8,500 X 700 FT N/S SOD LANDING STRIP, SERVICEABLE. AIRCRAFT -- ONE SMALL STRAIGHT-WING.	5839N 02534E	0153	[REDACTED]	142-A
25X1D	[REDACTED]				
25X1D	KOIGI AIRFIELD 5 NM ESE OF PAIDE.	5852N 02544E	0153	[REDACTED]	142

25X1

Approved For Release 2004/02/11 : CIA-RDP78B04560A002800010030-5

TOP SECRET

25X1

25X1

25X1

Approved For Release 2004/02/11 : CIA-RDP78B04560A002800010030-5

TOP SECRET

NPIC/R-858/64

25X1

Target	Coordinates	WAC	Target Numbers	
			BE	NPIC
<p>8,000 X 250 FT NW/SE SOD RUNWAY, PROBABLY SERVICEABLE. AIRCRAFT --- NONE OBSERVED.</p> <p>[REDACTED]</p>				
<p>25X1D</p> <p>TARTU AIRFIELD NE EDGE OF TARTU. 8,285 X 285 FT WNW/ESE CONCRETE RUNWAY AND 8,285 X 350 FT PARALLEL SOD RUNWAY, BOTH SERVICEABLE. AIRCRAFT -- [REDACTED] -- 24 POSSIBLE MEDIUM AND 10 POSSIBLE SMALL AIRCRAFT. [REDACTED] -- 28 PROBABLE BADGER, 30 MEDIUM STRAIGHT-WING, ONE SMALL STRAIGHT-WING, AND ONE UNIDENTIFIED AIRCRAFT. COMOR TARGET NO [REDACTED]</p> <p>[REDACTED]</p>	5824N 02646E	0153	[REDACTED]	25X1A 79
<p>25X1D</p> <p>25X1D</p> <p>SOLTSY AIRFIELD NO APPARENT CHANGE SINCE MISSION [REDACTED] AIRCRAFT -- [REDACTED] -- 28 BADGER. PASS [REDACTED] -- 27 BADGER. COMOR TARGET NO [REDACTED]</p> <p>[REDACTED]</p>	5808N 03020E	0153	[REDACTED]	72
<p>25X1D</p> <p>25X1D</p> <p>25X1D</p> <p>25X1A</p> <p>25X1D</p> <p>KRECHEVITSY AIRFIELD NO APPARENT CHANGE SINCE MISSION [REDACTED] AIRCRAFT -- [REDACTED] -- AT LEAST 22 MEDIUM TRANSPORTS AND 25 SMALL AIRCRAFT. [REDACTED] -- 24 MEDIUM STRAIGHT-WING AND 30 LIGHT STRAIGHT-WING. COMOR TARGET NO [REDACTED]</p> <p>[REDACTED]</p>	5837N 03123E	0153	[REDACTED]	30

25X1

Approved For Release 2004/02/11 : CIA-RDP78B04560A002800010030-5

TOP SECRET

25X1

25X1

25X1

Approved For Release 2004/02/11 : CIA-RDP78B04560A002800010030-5

TOP SECRET

NPIC/R-858/64

25X1

Target	Coordinates	WAC	Target Numbers	
			BE	NPIC
<p>25X1D [REDACTED]</p> <p>25X1D VASALEMMA AIRFIELD NO APPARENT CHANGE SINCE MISSION [REDACTED] AIRCRAFT -- 35 SWEEP-WING FIGHTERS. 25X1D COMOR TARGET NO [REDACTED] [REDACTED]</p> <p>25X1A TALLINN/ULEMISTE AIRFIELD 25X1D NO APPARENT CHANGE SINCE MISSION [REDACTED] AIRCRAFT -- ONE CRATE. 25X1D [REDACTED]</p> <p>25X1D TALLINN/LASNAMAE AIRFIELD 25X1D NO APPARENT CHANGE SINCE MISSION [REDACTED] AIRCRAFT -- AT LEAST 14 SWEEP-WING FIGHTERS, ONE MEDIUM STRAIGHT-WING, AND 11 SMALL STRAIGHT-WING. 25X1A COMOR TARGET NO [REDACTED] 25X1D [REDACTED]</p> <p>25X1D SIVERSKIY AIRFIELD 25X1D NO APPARENT CHANGE SINCE MISSION [REDACTED] AIRCRAFT -- [REDACTED] -- 5 MEDIUM PROBABLE SWEEP-WING AND AT LEAST 50 PROBABLE SWEEP- 25X1D WING. [REDACTED] -- 41 SWEEP-WING FIGHTERS AND 25X1D 3 POSSIBLE SWEEP-WING. 25X1D [REDACTED]</p> <p>25X1D PUSHKIN AIRFIELD 25X1D NO APPARENT CHANGE SINCE MISSION [REDACTED] AIRCRAFT -- [REDACTED] -- 14 PROBABLE MEDIUM 25X1D SWEEP-WING AND ONE PROBABLE MEDIUM STRAIGHT-WING.</p>	<p>5916N 02412E</p> <p>5925N 02448E</p> <p>5927N 02451E</p> <p>5921N 03002E</p> <p>5941N 03020E</p>	<p>0153</p> <p>0153</p> <p>0153</p> <p>0153</p> <p>0153</p>	<p>[REDACTED]</p> <p>[REDACTED]</p> <p>[REDACTED]</p> <p>[REDACTED]</p> <p>[REDACTED]</p>	<p>25X1A 86</p> <p>76-B</p> <p>76-A</p> <p>70</p> <p>58</p>

25X1

Approved For Release 2004/02/11 : CIA-RDP78B04560A002800010030-5

TOP SECRET

25X1

25X1

25X1

Approved For Release 2004/02/11 : CIA-RDP78B04560A002800010030-5

TOP SECRET

NPIC/R-858/64

25X1

Target	Coordinates	WAC	Target Numbers	
			BE	NPIC
<p>25X1D</p> <p>[REDACTED] -- 14 MEDIUM SWEEP-WING, 3 LARGE STRAIGHT-WING, 2 MEDIUM STRAIGHT-WING, AND 42 PROBABLE FIGHTERS. COMOR TARGET NO [REDACTED]</p> <p>[REDACTED]</p>				
<p>LENINGRAD/GORELOVO AIRFIELD 13 NM SW OF LENINGRAD. 8,000 X 180 FT E/W CONCRETE RUNWAY, SERVICEABLE. 3,600 X 300 FT NE/SW CONCRETE RUNWAY, PROBABLY USED AS PARKING APRON. AIRCRAFT -- [REDACTED] -- ONE HEAVY STRAIGHT-WING, 10 MEDIUM STRAIGHT-WING, AND 105 PROBABLE FIGHTERS. COMOR TARGET NO [REDACTED]</p> <p>[REDACTED]</p>	5946N 03004E	0153	[REDACTED]	25X1A 36-X
<p>LENINGRAD AIRFIELD 7 NM SSW OF LENINGRAD. 8,200 X 185 FT NW/SE BLACKTOP RUNWAY, SERVICEABLE. 8,200 X 185 FT WNW/ESE CONCRETE RUNWAY, SERVICEABLE. STATUS OF CONSTRUCTION ON EXTENSION OF WNW/ESE RUNWAY UNDETERMINED. AIRCRAFT -- [REDACTED] -- 9 HEAVY SWEEP-WING, 9 HEAVY STRAIGHT-WING, AND 9 MEDIUM STRAIGHT-WING. [REDACTED] -- 9 HEAVY SWEEP-WING, 3 MEDIUM SWEEP-WING, 6 HEAVY STRAIGHT-WING, 9 MEDIUM STRAIGHT-WING, AND 2 TAIL ASSEMBLIES PROTRUDING FROM HANGARS.</p> <p>[REDACTED]</p>	5948N 03017E	0153	[REDACTED]	36-V

25X1A
25X1D

25X1D

25X1A
25X1D

25X1D
25X1D

25X1D

25X1

25X1

Approved For Release 2004/02/11 : CIA-RDP78B04560A002800010030-5

TOP SECRET

25X1

25X1

25X1

Approved For Release 2004/02/11 : CIA-RDP78B04560A002800010030-5

TOP SECRET

NPIC/R-858/64

25X1

Target	Coordinates	WAC	Target Numbers	
			BE	NPIC
LENINGRAD SEAPLANE STATION WESTERN OUTSKIRTS OF LENINGRAD. FACILITIES INCLUDE 2 POSSIBLE RAMPS, ONE MEDIUM AND ONE SMALL HANGAR-TYPE BUILDING, AND AT LEAST 12 ASSOCIATED SUPPORT BUILDINGS. AIRCRAFT -- NONE OBSERVED.	5956N 03014E	0153		25X1A 36-W
CHUDOVD AIRFIELD NORTHWEST 14 NM NW OF CHUDOVD. 6,600 X 175 FT N/S PREPARED SURFACE RUNWAY, PROBABLY SERVICEABLE. AIRCRAFT -- NONE OBSERVED.	5913N 03116E	0153		103
KALININ AIRFIELD NO APPARENT CHANGE SINCE MISSION AIRCRAFT -- 3 BADGER AND ONE MEDIUM STRAIGHT-WING. COMOR TARGET NO	5649N 03545E	0154		21
DOBRYNSKOYE AIRFIELD NO APPARENT CHANGE SINCE MISSION AIRCRAFT -- 24 SMALL AIRCRAFT. COMOR TARGET NO	5615N 04035E	0154		10
VYAZNIKI AIRFIELD SOUTHEAST NO APPARENT CHANGE SINCE MISSION AIRCRAFT -- ONE SMALL STRAIGHT-WING.	5612N 04211E	0154		68-A
GORKIY/STRIGINO AIRFIELD NO APPARENT CHANGE SINCE MISSION	5613N 04347E	0154		13-G

25X1D

25X1D

25X1D

25X1A

25X1D

25X1D

25X1A

25X1D

25X1D

25X1D

25X1

TOP SECRET

NPIC/R-808/04

Target	Coordinates	WAC	Target Numbers	
			BE	NPIC
<p>AIRCRAFT -- 2 MEDIUM STRAIGHT-WING.</p> <p>[REDACTED]</p> <p>GORKIY/SOROMOVO AIRFIELD 5 NM WEST OF GORKIY. 6,600 X 250 FT ENE/WSW CONCRETE RUNWAY, SERVICEABLE. AIRCRAFT -- 2 PROBABLE CRATE AND 17 POSSIBLE LIGHT AIRCRAFT. COMOR TARGET NO [REDACTED]</p>	5619N 04348E	0154	[REDACTED]	25X1A 13-F
<p>MAKSATIKHA AREA, AIRFIELD ONE NM SOUTH OF MAKSATIKHA. 6,400 X 330 FT NW/SE SOD RUNWAY, SERVICEABLE. AIRCRAFT -- NONE OBSERVED.</p> <p>[REDACTED]</p>	5747N 03553E	0154	[REDACTED]	132
<p>BEZHETSK AIRFIELD NO APPARENT CHANGE SINCE MISSION AIRCRAFT -- 8 SMALL AIRCRAFT. COMOR TARGET NO [REDACTED]</p> <p>[REDACTED]</p>	5743N 03639E	0154	[REDACTED]	2
<p>YAROSLAVL AIRFIELD NO APPARENT CHANGE SINCE MISSION AIRCRAFT -- ONE LIGHT STRAIGHT-WING.</p> <p>[REDACTED]</p>	5735N 03954E	0154	[REDACTED]	70-A
<p>IVANOVO AIRFIELD NORTH NO APPARENT CHANGE SINCE MISSION [REDACTED] AIRCRAFT -- 6 MEDIUM STRAIGHT-WING AND 2 LIGHT STRAIGHT-WING.</p> <p>[REDACTED]</p>	5703N 04059E	0154	[REDACTED]	19

25X1

25X1

25X1A

25X1

25X1

TOP SECRET

NPIC/R-858/64

25X1

25X1

25X1

25X1D
25X1A
25X1D

25X1A
25X1D

25X1D
25X1D

25X1D
25X1D
25X1D

25X1D

25X1D

25X1A
25X1D

25X1D

Target	Coordinates	WAC	Target Numbers	
			BE	NPIC
YAROSLAVL/TUNOSHNA AIRFIELD NO APPARENT CHANGE SINCE MISSION AIRCRAFT -- 18 SMALL AIRCRAFT. COMOR TARGET NO [REDACTED] [REDACTED]	5733N 04209E	0154	[REDACTED]	25X1A 70-B
KOSTROMA AIRFIELD NO APPARENT CHANGE SINCE MISSION AIRCRAFT -- APPROXIMATELY 30 PROBABLE AIRCRAFT. COMOR TARGET NO [REDACTED] [REDACTED]	5747N 04100E	0154	[REDACTED]	29-A
RESHMA AIRFIELD NO APPARENT CHANGE SINCE MISSION AIRCRAFT -- 21 CAT/CUB AND ONE CRATE. [REDACTED]	5725N 04228E	0154	[REDACTED]	103
CHEBOKSARY AIRFIELD NO APPARENT CHANGE SINCE MISSION AIRCRAFT -- [REDACTED] -- 8 FAGOT/FRESCO AND 3 PROBABLE CAB. [REDACTED] -- 10 POSSIBLE SMALL AIRCRAFT. [REDACTED]	5605N 04720E	0155	[REDACTED]	1-C
YOSHKAR-OLA AIRFIELD NO APPARENT CHANGE SINCE MISSION AIRCRAFT -- 27 PROBABLE FAGOT/FRESCO AND ONE SMALL STRAIGHT-WING. COMOR TARGET NO [REDACTED] [REDACTED]	5639N 04802E	0155	[REDACTED]	15-B
KIROV AIRFIELD NORTH NO APPARENT CHANGE SINCE MISSION [REDACTED]	5838N 04935E	0155	[REDACTED]	5-L

TOP SECRET

25X1

TOP SECRET

NPIC/R-858/64

Target	Coordinates	WAC	Target Numbers	
			BE	NPIC
AIRCRAFT -- 7 MEDIUM AIRCRAFT AND NUMEROUS SMALL POSSIBLE AIRCRAFT. [REDACTED]				
SVERDLOVSK/ARAMIL AIRFIELD NO APPARENT CHANGE SINCE MISSION AIRCRAFT -- 3 SMALL AIRCRAFT. [REDACTED]	5642N 06047E	0156	[REDACTED]	25X1A 26-Q
SVERDLOVSK/KOLTSOVO AIRFIELD NO APPARENT CHANGE SINCE MISSION AIRCRAFT -- 7 HEAVY, 7 MEDIUM, 11 LIGHT, AND ONE POSSIBLE SMALL AIRCRAFT. COMOR TARGET NO [REDACTED] [REDACTED]	5645N 06049E	0156	[REDACTED]	27
NIZHNIY TAGIL AIRFIELD NORTHEAST NO APPARENT CHANGE SINCE MISSION [REDACTED] AIRCRAFT -- ONE HEAVY SWEEP-WING, ONE MEDIUM STRAIGHT-WING, AND 7 LIGHT STRAIGHT-WING. COMOR TARGET NO [REDACTED] [REDACTED]	5759N 06015E	0156	[REDACTED]	17-D
TYUMEN AIRFIELD SW EDGE OF TYUMEN. 4,130 X 150 FT NE/SW GRADED EARTH RUNWAY, SERVICEABLE. AIRCRAFT -- [REDACTED] -- 5 MEDIUM STRAIGHT- WING AND 6 PROBABLE HELICOPTERS. [REDACTED] -- 8 MEDIUM STRAIGHT-WING, 6 LIGHT AIRCRAFT, 5 MEDIUM HELICOPTERS, AND 7 LIGHT HELICOPTERS. [REDACTED]	5709N 06529E	0156	[REDACTED]	28-A
KANSK AIRFIELD SOUTH 2 NM SSW OF KANSK AIRFIELD.	5607N 09539E	0159	[REDACTED]	6-F

TOP SECRET

25X1

25X1

25X1

25X1

25X1

25X1

Approved For Release 2004/02/11 : CIA-RDP78B04560A002800010030-5

TOP SECRET

NPIC/R-858/64

25X1

Target	Coordinates	WAC	Target Numbers	
			BE	NPIC
<p>6,650 X 200 FT NE/SW NATURAL SURFACE RUNWAY, PROBABLY SERVICEABLE. AIRCRAFT -- NONE OBSERVED.</p>				
<p>KANSK AIRFIELD SSW EDGE OF KANSK. 8,200 X 185/265 FT WNW/ESE CONCRETE RUNWAY, SERVICEABLE. AIRCRAFT -- [REDACTED] -- 32 MEDIUM PROBABLE STRAIGHT-WING AND APPROXIMATELY 40 PROBABLE SMALL AIRCRAFT. [REDACTED] -- 10 MEDIUM SWEEP-WING, AND AT LEAST 45 SMALL POSSIBLE SWEEP-WING. 18 MEDIUM STRAIGHT-WING.</p>	5610N 09541E	0159	[REDACTED]	25X1A 6-E
<p>YENISEYSK AIRFIELD NO APPARENT CHANGE SINCE MISSION [REDACTED] AIRCRAFT -- [REDACTED] -- 2 CAB, 2 COACH/CRATE, AND 6 SMALL STRAIGHT-WING. [REDACTED] -- 5 MEDIUM STRAIGHT-WING.</p>	5828N 09205E	0159	[REDACTED]	14-A
<p>KEMEROVO AIRFIELD SOUTHEAST 5.5 NM SSE OF KEMEROVO. 6,000 X 200 FT NE/SW CONCRETE RUNWAY, SERVICEABLE. AIRCRAFT -- ONE LARGE STRAIGHT-WING.</p>	5517N 08607E	0161	[REDACTED]	10-E
<p>PAVLODAR AIRFIELD SOUTH NO APPARENT CHANGE SINCE MISSION [REDACTED]</p>	5211N 07704E	0162	[REDACTED]	9-E

25X1D

25X1D

25X1D

25X1D

25X1D

25X1D

25X1D

25X1D

25X1D

25X1D

25X1

Approved For Release 2004/02/11 : CIA-RDP78B04560A002800010030-5

TOP SECRET

25X1

TOP SECRET

NPIC/R-858/04

25X1

25X1

25X1

25X1D

25X1D

25X1D

25X1D

25X1A

25X1D

25X1D

25X1D

25X1A

25X1D

25X1D

25X1A

25X1

Target	Coordinates	WAC	Target Numbers	
			BE	NPIC
AIRCRAFT -- [REDACTED] -- 9 MEDIUM STRAIGHT-WING AND 5 SMALL POSSIBLE STRAIGHT-WING. [REDACTED] -- ONE MEDIUM STRAIGHT-WING AND AT LEAST 8 SMALL AIRCRAFT. [REDACTED]				
KUPINO AIRFIELD NO APPARENT CHANGE SINCE MISSION [REDACTED] AIRCRAFT -- ONE MEDIUM STRAIGHT-WING, 21 MEDIUM/LIGHT STRAIGHT-WING, AND AT LEAST 30 LIGHT AIRCRAFT. COMOR TARGET NO [REDACTED] [REDACTED]	5421N 07722E	0162	[REDACTED]	25X1A 6
BERDSK AIRFIELD NO APPARENT CHANGE SINCE MISSION [REDACTED] AIRCRAFT -- 20 SMALL AIRCRAFT. [REDACTED]	5443N 08305E	0162		19
NOVOSIBIRSK AIRFIELD WEST 8.5 NM WEST OF NOVOSIBIRSK. 7,900 X 260 FT E/W, 3,200 X 260 FT N/S AND 3,200 X 260 FT NE/SW CONCRETE RUNWAYS, ALL SERVICEABLE. AIRCRAFT -- 5 BADGER, 6 BEAGLE, 13 SWEEP-WING, 4 POSSIBLE SWEEP-WING FIGHTERS, 5 MEDIUM STRAIGHT-WING, 3 CAB, AND 9 SMALL STRAIGHT-WING. COMOR TARGET NO [REDACTED] [REDACTED]	5500N 08240E	0162		8
NOVOSIBIRSK AIRFIELD NORTHEAST NO APPARENT CHANGE SINCE MISSION [REDACTED] AIRCRAFT -- ONE PROBABLE BADGER, 13 SWEEP-	5505N 08300E	0162		7-W

TOP SECRET

25X1

25X1

Approved For Release 2004/02/11 : CIA-RDP78B04560A002800010030-5

TOP SECRET

NPIC/R-858/64

25X1

Target	Coordinates	WAC	Target Numbers	
			BE	NPIC
<p>WING FIGHTER, 2 MEDIUM STRAIGHT-WING, 2 SMALL STRAIGHT-WING, AND ONE UNIDENTIFIED AIRCRAFT.</p> <p>25X1D [REDACTED]</p>				25X1A
<p>OMSK AIRFIELD SOUTHWEST NO APPARENT CHANGE SINCE MISSION [REDACTED] AIRCRAFT -- 4 HEAVY SWEPT-WING, 3 HEAVY STRAIGHT-WING, AND 48 LIGHT STRAIGHT-WING. COMOR TARGET NO [REDACTED]</p> <p>25X1D [REDACTED]</p>	5457N 07319E	0163	[REDACTED]	5-I
<p>OMSK AIRFIELD EAST NO APPARENT CHANGE SINCE MISSION [REDACTED] AIRCRAFT -- 16 SMALL POSSIBLE AIRCRAFT. AIRCRAFT.</p> <p>25X1D [REDACTED]</p>	5458N 07333E	0163	[REDACTED]	5-G
<p>TROITSK AIRFIELD NO APPARENT CHANGE SINCE MISSION [REDACTED] AIRCRAFT -- 37 SMALL SWEPT-WING. COMOR TARGET NO [REDACTED]</p> <p>25X1D [REDACTED]</p>	5406N 06132E	0164	[REDACTED]	20-B
<p>UVELSKIY AIRFIELD NO APPARENT CHANGE SINCE MISSION [REDACTED] AIRCRAFT -- ONE HEAVY STRAIGHT-WING AND 4 POSSIBLE AIRCRAFT.</p> <p>25X1D [REDACTED]</p>	5424N 06121E	0164	[REDACTED]	26
<p>KYSHTYM AREA, AIRFIELD 8.8 NM EAST OF KYSHTYM. 2,100 X 75 FT WNW/ESE AND 2,050 X 90 FT WNW/ESE RUNWAYS, SURFACE AND SERVICEABILITY OF BOTH UNDETERMINED. AIRCRAFT -- NONE OBSERVED.</p> <p>25X1D [REDACTED]</p>	5544N 06048E	0164	[REDACTED]	13-A

25X1

Approved For Release 2004/02/11 : CIA-RDP78B04560A002800010030-5

TOP SECRET

25X1

25X1

25X1

Approved For Release 2004/02/11 : CIA-RDP78B04560A002800010030-5

TOP SECRET

NPIC/R-858/64

25X1

	Target	Coordinates	WAC	Target Numbers	
				BE	NPIC
25X1D	[REDACTED]				
25X1D	CHELYABINSK AIRFIELD NO APPARENT CHANGE SINCE MISSION [REDACTED] AIRCRAFT -- 4 SMALL POSSIBLE AIRCRAFT. [REDACTED]	5512N 06121E	0164	[REDACTED]	25X1A 3-F
25X1D	CHELYABINSK/BAKAL AIRFIELD NO APPARENT CHANGE SINCE MISSION [REDACTED] AIRCRAFT -- ONE HEAVY SWEEP-WING, 2 MEDIUM SWEEP-WING, ONE MEDIUM STRAIGHT-WING, AND 36 SMALL AIRCRAFT. [REDACTED]	5516N 06118E	0164		3-H
25X1D	BOLSHOYE BALANDINO AIRFIELD NO APPARENT CHANGE SINCE MISSION [REDACTED] AIRCRAFT -- 2 HEAVY STRAIGHT-WING, 3 MEDIUM STRAIGHT-WING, AND 12 LIGHT STRAIGHT-WING. [REDACTED]	5518N 06131E	0164		39
25X1D	KURGAN AIRFIELD WEST 13.5 NM WEST OF KURGAN. 8,900 X 1,200 FT NE/SW SOD LANDING AREA, SERVICEABLE. AIRCRAFT -- NONE OBSERVED. [REDACTED]	5524N 06457E	0164		9
25X1D	KURGAN AIRFIELD NO APPARENT CHANGE SINCE MISSION [REDACTED] AIRCRAFT -- [REDACTED] -- ONE MEDIUM STRAIGHT- WING. [REDACTED] -- 3 LIGHT AIRCRAFT AND ONE POSSIBLE LIGHT HELICOPTER. [REDACTED]	5528N 06524E	0164		9-D

25X1

Approved For Release 2004/02/11 : CIA-RDP78B04560A002800010030-5

TOP SECRET

25X1

25X1

25X1

Approved For Release 2004/02/11 : CIA-RDP78B04560A002800010030-5

TOP SECRET

NPIC/R-858/64

25X1

25X1A

25X1D

25X1D

25X1D

25X1D

25X1D

25X1D

25X1D

25X1A

25X1D

25X1D

25X1D

25X1A

25X1D

25X1A

25X1

25X1

Target	Coordinates	WAC	Target Numbers	
			BE	NPIC
REPYEVKA AIRFIELD 2 NM NW OF REPYEVKA AND 15 NM WEST OF SYZRAN. 6,000 X 600 FT E/W SOD LANDING STRIP, UNSERVICEABLE. AIRCRAFT -- NONE OBSERVED. COMOR TARGET NO [REDACTED]	5311N 04803E	0165	[REDACTED]	25X1A 25
SYZRAN AIRFIELD NORTHEAST NO APPARENT CHANGE SINCE MISSION [REDACTED] AIRCRAFT -- [REDACTED] -- ONE PROBABLE BULL. [REDACTED] -- ONE MEDIUM STRAIGHT- WING.	5314N 04832E	0165	[REDACTED]	28-A
KUYBYSHEV/KRYAZH AIRFIELD 5 NM SOUTH OF KUYBYSHEV. 6,350 X 6,000 FT NW/SE SOD LANDING AREA, SERVICEABLE. AIRCRAFT -- [REDACTED] -- 3 POSSIBLE AIRCRAFT. [REDACTED] -- 4 HEAVY STRAIGHT-WING, ONE POSSIBLE HEAVY STRAIGHT-WING, AND 9 POSSIBLE LIGHT STRAIGHT-WING. COMOR TARGET NO [REDACTED]	5307N 05006E	0165	[REDACTED]	18-C
BOBROVKA AIRFIELD NO APPARENT CHANGE SINCE MISSION [REDACTED] AIRCRAFT -- [REDACTED] -- AT LEAST 30 SMALL AIRCRAFT. COMOR TARGET NO [REDACTED]	5309N 05042E	0165	[REDACTED]	5

Approved For Release 2004/02/11 : CIA-RDP78B04560A002800010030-5

TOP SECRET

25X1

TOP SECRET

NPIC/R-858/64

25X1

25X1

25X1

25X1D

25X1D

25X1D

25X1D

25X1D

25X1D

25X1D

25X1D

25X1D

25X1

25X1

Target	Coordinates	WAC	Target Numbers	
			BE	NPIC
[REDACTED] KUYBYSHEV/BEZMYANKA AIRFIELD NO APPARENT CHANGE SINCE MISSION [REDACTED] AIRCRAFT -- [REDACTED] -- 5 POSSIBLE BEAR, 3 POSSIBLE HEAVY SWEEP-WING, 8 LIGHT SWEEP- WING. 3 PROBABLE CLEAT, [REDACTED] -- 6 POSSIBLE BEAR, 3 POSSIBLE HEAVY SWEEP-WING, ONE MEDIUM SWEEP-WING, 3 PROBABLE CLEAT, AND 6 LIGHT STRAIGHT-WING.	5313N 05019E	0165	[REDACTED]	25X1A 18-B
[REDACTED] KUYBYSHEV/KURUMOCH AIRFIELD 4 NM ENE OF KURUMOCH. 7,500 X 250 FT NE/SW CONCRETE RUNWAY, 7,500 X 250 FT NE/SW SOD RUNWAY, AND 4,200 X 300 FT NNW/SSE SOD RUNWAY, ALL SERVICEABLE. AIRCRAFT -- [REDACTED] -- ONE BEAGLE, ONE SMALL SWEEP-WING, ONE CAMEL, ONE COOKPOT, 11 MEDIUM STRAIGHT-WING, AND ONE SMALL STRAIGHT-WING.	5330N 05007E	0165	[REDACTED]	38-A
[REDACTED] ULYANOVSK AIRFIELD SOUTHWEST 7 NM SW OF ULYANOVSK. 8,350 X 200 FT NE/SW CONCRETE RUNWAY, SERVICEABLE. 10,000 X 200 FT NE/SW SOD RUNWAY SERVICEABLE. AIRCRAFT -- [REDACTED] -- 2 BADGER/CAMEL, 4 POSSIBLE COOKPOT, 9 CAT/CUB, 6 PROBABLE CRATE, AND 2 UNIDENTIFIED AIRCRAFT. [REDACTED] -- 2 CAMEL, 2 POSSIBLE COOKPOT, 2 CAT/CUB, 6 COOT, 3 COACH/CRATE, AND 2 UNIDENTIFIED AIRCRAFT.	5416N 04814E	0165	[REDACTED]	32-A

25X1

25X1

Approved For Release 2004/02/11 : CIA-RDP78B04560A002800010030-5

TOP SECRET

NPIC/R-858/64

25X1

	Target	Coordinates	WAC	Target Numbers	
				BE	NPIC
25X1D	[REDACTED]				25X1A
25X1D	UFA AIRFIELD SOUTH NO APPARENT CHANGE SINCE MISSION [REDACTED] AIRCRAFT -- 2 MEDIUM STRAIGHT-WING AND 2 SMALL STRAIGHT-WING.	5434N 05555E	0165	[REDACTED]	58
25X1D	[REDACTED]				
25X1D	UFA AIRFIELD NE EDGE OF UFA. AIRFIELD ABANDONED, BUILDINGS ARE BEING CONSTRUCTED ON LANDING AREA.	5445N 05600E	0165	[REDACTED]	30-E
25X1D	[REDACTED]				
25X1D	KAZAN AIRFIELD NO APPARENT CHANGE SINCE MISSION [REDACTED]	5547N 04913E	0165	[REDACTED]	15
25X1D	AIRCRAFT -- [REDACTED] -- 11 SMALL STRAIGHT- WING.				
25X1D	[REDACTED]				
25X1D	KAZAN AIRFIELD NORTH NO APPARENT CHANGE SINCE MISSION [REDACTED]	5552N 04908E	0165	[REDACTED]	14-H
25X1D	AIRCRAFT -- [REDACTED] -- 17 BLINDER, 11 BADGER, AND ONE PROBABLE BADGER AT KAZAN				
25X1D	AIRFRAME PLANT GORBUNOV 22. [REDACTED] -- 4 MEDIUM SWEEP-WING AND 8 POSSIBLE AIRCRAFT.				
25X1D	[REDACTED]				
25X1D	LIPETSK AIRFIELD WEST NO APPARENT CHANGE SINCE MISSION [REDACTED]	5238N 03928E	0166	[REDACTED]	11
25X1D	AIRCRAFT -- 8 LIGHT AIRCRAFT.				

25X1

Approved For Release 2004/02/11 : CIA-RDP78B04560A002800010030-5

TOP SECRET

25X1

25X1

25X1

Approved For Release 2004/02/11 : CIA-RDP78B04560A002800010030-5

TOP SECRET

NPIC/R-858/64

25X1

	Target	Coordinates	WAC	Target Numbers	
				BE	NPIC
25X1D	[REDACTED]				25X1A
25X1D	TAMBOV AIRFIELD NO APPARENT CHANGE SINCE MISSION [REDACTED] AIRCRAFT -- ONE MEDIUM SWEEP-WING AND 85 LIGHT STRAIGHT-WING.	5242N 04122E	0166	[REDACTED]	31
25X1D	[REDACTED]				
25X1D	BARANOVKA AIRFIELD NO APPARENT CHANGE SINCE MISSION [REDACTED] AIRCRAFT -- 6 MEDIUM AND 10 SMALL AIRCRAFT. COMOR TARGET NO [REDACTED]	5208N 04658E	0166		4
25X1A	[REDACTED]				
25X1D	LUKHOVITSY AIRFIELD 4.8 NM SSW OF LUKHOVITSY. 9,700 X 350 FT WNW/ESE CONCRETE RUNWAY AND 10,000 X 300 FT PARALLEL SOD RUNWAY, BOTH SERVICEABLE. AIRCRAFT -- 5 MEDIUM STRAIGHT-WING. COMOR TARGET NO [REDACTED]	5454N 03900E	0166		12
25X1A	[REDACTED]				
25X1D	MUROM AIRFIELD NO APPARENT CHANGE SINCE MISSION [REDACTED] AIRCRAFT -- [REDACTED] -- ONE CAB, ONE MEDIUM, AND 103 SMALL AIRCRAFT. COMOR TARGET NO [REDACTED]	5526N 04219E	0166		15-A
25X1A	[REDACTED]				
25X1D	[REDACTED]				
	RECHITSA AIRFIELD SOUTH 3.5 NM SSE OF RECHITSA. APPROXIMATELY 10,500 X 400 FT NW/SE GRADED EARTH RUNWAY, APPEARS SERVICEABLE.	5218N 03026E	0167		72-D

25X1

Approved For Release 2004/02/11 : CIA-RDP78B04560A002800010030-5

TOP SECRET

25X1

TOP SECRET

NPIC/R-858/64

25X1

25X1

25X1

25X1D

AIRCRAFT -- NONE OBSERVED.

[REDACTED]

25X1D

GOMEL/PRIBYTKI AIRFIELD
NO APPARENT CHANGE SINCE MISSION [REDACTED]
AIRCRAFT -- [REDACTED] -- 36 BLINDER, 10 BADGER,
AND ONE BULL. [REDACTED] -- 36 BLINDER, 12
BADGER, AND ONE MEDIUM STRAIGHT-WING.
COMOR TARGET NO [REDACTED]

5218N 03110E

0167

[REDACTED]

25X1A
17

25X1D

25X1D

25X1A

25X1D

25X1D

OREL AIRFIELD SOUTHWEST
NO APPARENT CHANGE SINCE MISSION [REDACTED]
AIRCRAFT -- 40 SMALL AIRCRAFT.
COMOR TARGET NO [REDACTED]

5256N 03600E

0167

65

25X1A

25X1D

BYKHOV AIRFIELD
1.5 NM WEST OF BYKHOV.
8,200 X 260 FT NW/SE CONCRETE RUNWAY, AND
9,000 X 300 FT PARALLEL SOD LANDING STRIP,
BOTH SERVICEABLE.
AIRCRAFT -- [REDACTED] -- 56 BADGER. PASS
[REDACTED] -- 55 BADGER.
COMOR TARGET NO [REDACTED]

5331N 03012E

0167

10

25X1D

25X1D

25X1A

25X1D

SESHCHA AIRFIELD
NO APPARENT CHANGE SINCE MISSION [REDACTED]
AIRCRAFT -- [REDACTED] -- AT LEAST 15 POSSIBLE
AIRCRAFT.
COMOR TARGET NO [REDACTED]

5343N 03321E

0167

75

25X1D

25X1D

25X1A

25X1

TOP SECRET

25X1

25X1

Approved For Release 2004/02/11 : CIA-RDP78B04560A002800010030-5

TOP SECRET

NPIC/R-858/64

25X1

25X1

Target	Coordinates	WAC	Target Numbers	
			BE	NPIC
<p>25X1D [REDACTED]</p> <p>ORSHA AIRFIELD SOUTHWEST 5 NM SW OF ORSHA. 8,200 X 290 FT NE/SW CONCRETE RUNWAY, SERVICEABLE. AIRCRAFT -- [REDACTED] -- 41 BADGER AND ONE POSSIBLE BADGER. [REDACTED] -- 42 BADGER. COMOR TARGET NO [REDACTED]</p> <p>25X1D [REDACTED]</p>	5426N 03018E	0167	[REDACTED]	25X1A 66
<p>POCHINOK AIRFIELD 3.5 NM SSE OF POCHINOK. 7,800 X 200 FT WNW/ESE CONCRETE RUNWAY, SERVICEABLE. CONSTRUCTION NORTH OF RUNWAY INDICATES A POSSIBLE PARALLEL RUNWAY 7,800 X 200 FT, SURFACE AND SERVICEABILITY UNDETERMINED. AIRCRAFT -- [REDACTED] -- APPROXIMATELY 23 POSSIBLE AIRCRAFT. COMOR TARGET NO [REDACTED]</p> <p>25X1D [REDACTED]</p>	5421N 03229E	0167	[REDACTED]	69
<p>SMOLENSK AIRFIELD NO APPARENT CHANGE SINCE MISSION [REDACTED] CONSTRUCTION CONTINUES. AIRCRAFT -- [REDACTED] -- 4 LIGHT AIRCRAFT. [REDACTED] -- ONE LIGHT STRAIGHT-WING AND 2 POSSIBLE LIGHT STRAIGHT-WING. COMOR TARGET NO [REDACTED]</p> <p>25X1D [REDACTED]</p>	5449N 03201E	0167	[REDACTED]	77-A

25X1

Approved For Release 2004/02/11 : CIA-RDP78B04560A002800010030-5

TOP SECRET

25X1

25X1

25X1

Approved For Release 2004/02/11 : CIA-RDP78B04560A002800010030-5

TOP SECRET

NPIC/R-858/64

25X1

25X1D

25X1A

25X1D

25X1D

25X1D

25X1D

25X1D

25X1D

25X1D

25X1D

25X1A

25X1D

25X1D

25X1D

25X1

Target	Coordinates	WAC	Target Numbers	
			BE	NPIC
<p>TULA AIRFIELD NORTH NO APPARENT CHANGE SINCE MISSION [REDACTED] AIRCRAFT -- 4 MEDIUM STRAIGHT-WING AND 3 SMALL STRAIGHT-WING. COMOR TARGET NO [REDACTED]</p>	5414N 03736E	0167	[REDACTED]	25X1A 83-A
<p>TULA AREA, AIRFIELD NO APPARENT CHANGE SINCE MISSION [REDACTED] AIRCRAFT -- 13 MEDIUM STRAIGHT-WING.</p>	5416N 03713E	0167	[REDACTED]	83-K
<p>VITEBSK AIRFIELD SE EDGE OF VITEBSK. 3,600 X 150 FT E/W SOD RUNWAY, SERVICEABLE. AIRCRAFT -- [REDACTED] -- ONE MEDIUM STRAIGHT-WING.</p>	5510N 03012E	0167	[REDACTED]	84-G
<p>VITEBSK AIRFIELD NORTHEAST NO APPARENT CHANGE SINCE MISSION [REDACTED] AIRCRAFT -- [REDACTED] -- 13 MEDIUM STRAIGHT-WING AND 2 LIGHT STRAIGHT-WING. [REDACTED] -- 18 MEDIUM STRAIGHT-WING. COMOR TARGET NO [REDACTED]</p>	5516N 03015E	0167	[REDACTED]	84-B
<p>BOROVSK AIRFIELD NO APPARENT CHANGE SINCE MISSION [REDACTED] AIRCRAFT -- 4 CRATE.</p>	5513N 03637E	0167	[REDACTED]	7

Approved For Release 2004/02/11 : CIA-RDP78B04560A002800010030-5

TOP SECRET

25X1

25X1

25X1

Approved For Release 2004/02/11 : CIA-RDP78B04560A002800010030-5

TOP SECRET

NPIC/R-858/64

25X1

Target	Coordinates	WAC	Target Numbers	
			BE	NPIC
25X1A 25X1D KUBINKA AIRFIELD 25X1D NO APPARENT CHANGE SINCE MISSION [REDACTED] AIRCRAFT -- 2 LIGHT AND 64 SMALL AIRCRAFT. COMOR TARGET NO [REDACTED]	5537N 03639E	0167	[REDACTED]	25X1A 34-A
25X1D MOSCOW/DOMODEDOVO AIRFIELD 25X1D NO APPARENT CHANGE SINCE MISSION [REDACTED] AIRCRAFT -- 12 CAMEL AND 3 PROBABLE COOT.	5524N 03754E	0167	[REDACTED]	114
25X1D MOSCOW/VNUKOVO AIRFIELD 25X1D NO APPARENT CHANGE SINCE MISSION [REDACTED] AIRCRAFT -- 11 CLEAT, 10 CAMEL, 25 COOT, AND 22 MEDIUM AIRCRAFT.	5535N 03716E	0167	[REDACTED]	46-D
25X1A 25X1D MOSCOW AIRFIELD CENTRAL 25X1D NO APPARENT CHANGE SINCE MISSION [REDACTED] AIRCRAFT -- 3 COOT AND 2 CRATE. COMOR TARGET NO [REDACTED]	5547N 03732E	0167	[REDACTED]	46-K
25X1D MOSCOW/SHEREMETYEVO AIRFIELD 25X1D NO APPARENT CHANGE SINCE MISSION [REDACTED] AIRCRAFT -- ONE CLEAT, 6 CAMEL, 6 COOKPOT, 29 COOT, 10 CRATE, AND ONE MEDIUM SWEEP-WING.	5559N 03724E	0167	[REDACTED]	92
25X1D MOSCOW/RAMENSKOYE AIRFIELD 2 NM WEST OF RAMENSKOYE. 17,000 X 370 FT NW/SE CONCRETE RUNWAY AND 8,200 X 280 FT CONCRETE AND BLACKTOP RUNWAY, BOTH SERVICEABLE.	5533N 03808E	0167	[REDACTED]	50

25X1

Approved For Release 2004/02/11 : CIA-RDP78B04560A002800010030-5

TOP SECRET

25X1

25X1

Approved For Release 2004/02/11 : CIA-RDP78B04560A002800010030-5

TOP SECRET

NPIC/R-858/64

25X1

25X1D

25X1D

25X1A

25X1D

25X1A

25X1D

25X1D

25X1D

25X1A

25X1A

25X1D

25X1

Target	Coordinates	WAC	Target Numbers	
			BE	NPIC
<p>AIRCRAFT -- 9 BEAR/BISON, ONE POSSIBLE CLASSIC, ONE BOUNDER, 34 MEDIUM SWEEP-WING, 4 POSSIBLE BLINDER, 7 MEDIUM STRAIGHT-WING, 3 POSSIBLE MEDIUM STRAIGHT-WING, 2 LIGHT STRAIGHT-WING, APPROXIMATELY 32 SMALL AIRCRAFT, AND 5 POSSIBLE FUSELAGES.</p> <p>[REDACTED]</p>				25X1A
<p>MOSCOW/MONINO AIRFIELD NO APPARENT CHANGE SINCE MISSION AIRCRAFT -- 2 POSSIBLE CRATE. COMOR TARGET NO [REDACTED]</p> <p>[REDACTED]</p>	5550N 03810E	0167	[REDACTED]	46-J
<p>MOSCOW/SHCHELKOVO AIRFIELD NO APPARENT CHANGE SINCE MISSION AIRCRAFT -- 7 MEDIUM AND 30 LIGHT AIRCRAFT. COMOR TARGET NO [REDACTED]</p> <p>[REDACTED]</p>	5553N 03802E	0167	[REDACTED]	51
<p>KOBRIN AIRFIELD NO APPARENT CHANGE SINCE MISSION AIRCRAFT -- 2 MEDIUM HELICOPTERS.</p> <p>[REDACTED]</p>	5214N 02422E	0168	[REDACTED]	34
<p>BEREZA AIRFIELD NO APPARENT CHANGE SINCE MISSION AIRCRAFT -- [REDACTED] -- AT LEAST 25 UNIDENTIFIED AIRCRAFT. COMOR TARGET NO [REDACTED]</p> <p>[REDACTED]</p>	5233N 02454E	0168	[REDACTED]	6
<p>RUZHANY AREA, AIRFIELD 2 NM WNW OF RUZHANY.</p>	5252N 02450E	0168	[REDACTED]	172

Approved For Release 2004/02/11 : CIA-RDP78B04560A002800010030-5

TOP SECRET

25X1

25X1

25X1

Approved For Release 2004/02/11 : CIA-RDP78B04560A002800010030-5

TOP SECRET

NPIC/R-858/64

25X1

Target	Coordinates	WAC	Target Numbers	
			BE	NPIC
<p>NEW WNW/ESE RUNWAY UNDER CONSTRUCTION, 150 FT WIDE, LENGTH AND SURFACE UNDETERMINED, IMMEDIATELY SOUTH OF OLD RUNWAY WHICH APPEARS ABANDONED. AIRCRAFT -- NONE OBSERVED.</p> <p>[REDACTED]</p>				
<p>PINSK AIRFIELD WEST NO APPARENT CHANGE SINCE MISSION [REDACTED] AIRCRAFT -- PASSES [REDACTED] -- 2 MEDIUM STRAIGHT-WING.</p> <p>[REDACTED]</p>	5207N 02558E	0168	[REDACTED]	54
<p>SLUTSK AREA, AIRFIELD NO APPARENT CHANGE SINCE MISSION [REDACTED] AIRCRAFT -- [REDACTED] -- ONE UNIDENTIFIED AIRCRAFT.</p> <p>[REDACTED]</p>	5259N 02726E	0168	[REDACTED]	67-C
<p>GRODNO AIRFIELD SOUTHEAST NO APPARENT CHANGE SINCE MISSION [REDACTED] AIRCRAFT -- 30 SMALL AND 6 POSSIBLE SMALL AIRCRAFT.</p> <p>[REDACTED]</p>	5336N 02401E	0168	[REDACTED]	22-A
<p>ZHELUDOK AIRFIELD NO APPARENT CHANGE SINCE MISSION [REDACTED] AIRCRAFT -- [REDACTED] -- 22 SMALL STRAIGHT-WING AND 7 SMALL AIRCRAFT. [REDACTED] -- 22 POSSIBLE BEAGLE AND 10 SWEEP-WING FIGHTERS.</p> <p>[REDACTED]</p>	5336N 02500E	0168	[REDACTED]	95

25X1D

25X1D

25X1D

25X1D

25X1D

25X1D

25X1D

25X1D

25X1D

25X1D

25X1D

25X1D

25X1D

25X1A

25X1

Approved For Release 2004/02/11 : CIA-RDP78B04560A002800010030-5

TOP SECRET

25X1

25X1

25X1

Approved For Release 2004/02/11 : CIA-RDP78B04560A002800010030-5

TOP SECRET

NPIC/R-858/64

25X1

25X1D

25X1D

25X1A

25X1D

25X1D

25X1D

25X1D

25X1A

25X1D

25X1D

25X1D

25X1D

25X1D

25X1D

25X1D

25X1D

25X1D

25X1

25X1

Approved For Release 2004/02/11 : CIA-RDP78B04560A002800010030-5

TOP SECRET

Target	Coordinates	WAC	Target Numbers	
			BE	NPIC
LIDA AIRFIELD NO APPARENT CHANGE SINCE MISSION [REDACTED] AIRCRAFT -- [REDACTED] -- 63 SMALL PROBABLE SWEPT-WING. [REDACTED] -- 60 SWEPT-WING FIGHTERS AND ONE MEDIUM STRAIGHT-WING. COMOR TARGET NO [REDACTED] [REDACTED]	5352N 02522E	0168	[REDACTED]	25X1A 40-B
BARANOVICHI AIRFIELD NO APPARENT CHANGE SINCE MISSION [REDACTED] AIRCRAFT -- [REDACTED] -- 8 BLINDER, 24 BADGER, AND 36 SMALL FIGHTERS. [REDACTED] -- 8 BLINDER, 23 BADGER, 45 FIGHTERS, AND ONE POSSIBLE MEDIUM STRAIGHT-WING. COMOR TARGET NO [REDACTED] [REDACTED]	5306N 02603E	0168	[REDACTED]	3
MINSK AIRFIELD SOUTH NO APPARENT CHANGE SINCE MISSION [REDACTED] AIRCRAFT -- [REDACTED] -- 4 MEDIUM STRAIGHT- WING. [REDACTED] -- 4 PROBABLE CAB, ONE PROBABLE CRATE, AND 2 PROBABLE CAT/CUB. [REDACTED]	5351N 02732E	0168	[REDACTED]	46-H
MINSK/SLEPYANKA AIRFIELD NO APPARENT CHANGE SINCE MISSION [REDACTED] AIRCRAFT -- [REDACTED] -- ONE PROBABLE CRATE. [REDACTED]	5355N 02742E	0168	[REDACTED]	47-E
CHERNYAKHOVSK AIRFIELD NO APPARENT CHANGE SINCE MISSION [REDACTED]	5436N 02147E	0168	[REDACTED]	17-A

25X1

25X1

Approved For Release 2004/02/11 : CIA-RDP78B04560A002800010030-5

TOP SECRET

NPIC/R-858/64

25X1

	Target	Coordinates	WAC	Target Numbers	
				BE	NPIC
25X1D	AIRCRAFT -- [REDACTED] -- APPROXIMATELY 40 PROBABLE LIGHT STRAIGHT-WING AND 45 POSSIBLE AIRCRAFT.				
25X1A	COMOR TARGET NO [REDACTED]				
25X1D	[REDACTED]				
	KAUNAS ARMY BARRACKS AIRFIELD NORTH SOUTH EDGE OF KAUNAS, IMMEDIATELY EAST OF KAUNAS AIRFIELD. INSTALLATION CONTAINS 2 ADMINISTRATION BUILDINGS, 4 LARGE BARRACKS, 3 VEHICLE SHEDS, 8 STORAGE BUILDINGS, NUMEROUS SUPPORT BUILDINGS, SMALL DRIVER TRAINING AREA, AND AN ATHLETIC FIELD.	5453N 02352E	0168	[REDACTED]	25X1A 29-J
25X1A	COMOR TARGET NO [REDACTED]				
25X1D	[REDACTED]				
	KAUNAS AIRFIELD NO APPARENT CHANGE SINCE MISSION [REDACTED]	5453N 02353E	0168		29-A
25X1D	AIRCRAFT -- ONE MEDIUM STRAIGHT-WING, 7 SMALL STRAIGHT-WING, AND 8 POSSIBLE SMALL AIRCRAFT AND 2 LARGE HELICOPTERS.				
25X1A	COMOR TARGET NO [REDACTED]				
25X1D	[REDACTED]				
	VILNIUS AIRFIELD NO APPARENT CHANGE SINCE MISSION [REDACTED]	5439N 02517E	0168		79-F
25X1D	AIRCRAFT -- 2 MEDIUM SWEEP-WING, 4 MEDIUM STRAIGHT-WING, 8 SMALL STRAIGHT-WING, AND 8 POSSIBLE SMALL AIRCRAFT.				
25X1D	[REDACTED]				
	SMORGON AIRFIELD 3 NM NW OF SMORGON.	5431N 02619E	0168		68

25X1

Approved For Release 2004/02/11 : CIA-RDP78B04560A002800010030-5

TOP SECRET

25X1

TOP SECRET

NPIC/R-858/64

25X1

25X1

25X1

25X1D

25X1D

25X1D

25X1D

25X1D

25X1D

25X1D

25X1A
9-B

33-A

52

30

25X1

Target

Coordinates

WAC

Target Numbers

BE

NPIC

7,200 X 150 FT NNW/SSE PROBABLY BLACKTOP
RUNWAY, SERVICEABLE.
AIRCRAFT -- [REDACTED] -- 2 SMALL
STRAIGHT-WING.

BOBR AIRFIELD EAST
4 NM NE OF BOBR.
8,500 X 550 FT NNE/SSW SOD RUNWAY,
SERVICEABLE.
AIRCRAFT -- NONE OBSERVED.

KLAIPEDA AIRFIELD EAST
3 NM EAST OF KLAIPEDA.
5,400 X 220 FT E/W SOD RUNWAY,
SERVICEABLE.
SUPPORT AREA TO THE SOUTH CONTAINS 2 SMALL
PROBABLE HANGARS AND 10 SMALL SUPPORT
BUILDINGS.
AIRCRAFT -- 2 SMALL STRAIGHT-WING.

PALANGA AIRFIELD
2.5 NM NE OF PALANGA.
6,600 X 165 FT NNE/SSW GRADED EARTH RUNWAY,
SERVICEABLE.
AIRCRAFT -- [REDACTED] -- ONE LIGHT
STRAIGHT-WING.

KEDAINIAI AIRFIELD
NO APPARENT CHANGE SINCE MISSION [REDACTED]

5422N 02921E

0168

5543N 02115E

0168

5558N 02106E

0168

5519N 02357E

0168

25X1

25X1

Approved For Release 2004/02/11 : CIA-RDP78B04560A002800010030-5

TOP SECRET

NPIC/R-858/64

25X1

25X1

	Target	Coordinates	WAC	Target Numbers	
				BE	NPIC
25X1D	AIRCRAFT -- [] -- 23 MEDIUM STRAIGHT-WING.				
25X1A	COMOR TARGET NO []				
25X1D	[]				
25X1D	SIAULIAI AIRFIELD JUST SE OF SIAULIAI. 11,100 X 260 FT NW/SE CONCRETE RUNWAY AND A PARALLEL 9,500 X 300 FT SOD LANDING STRIP, BOTH SERVICEABLE. AIRCRAFT -- 29 BEAR/BISON, 27 POSSIBLE BEAGLE, 8 POSSIBLE DELTA-WING, 58 SWEEP-WING, AND 5 MEDIUM STRAIGHT-WING.	5553N 02323E	0168		25X1A 65-A
25X1A	COMOR TARGET NO []				
25X1D	[]				
25X1D	PANEVEZYS AIRFIELD NO APPARENT CHANGE SINCE MISSION []	5544N 02428E	0168		53
25X1D	AIRCRAFT -- [] -- 74 SMALL SWEEP-WING, 5 MEDIUM STRAIGHT-WING, AND 4 LIGHT STRAIGHT-WING. [] -- APPROXIMATELY				
25X1D	55 SMALL SWEEP-WING, 5 MEDIUM STRAIGHT-WING, AND 3 SMALL STRAIGHT-WING.				
25X1A	COMOR TARGET NO []				
25X1D	[]				
25X1D	PABRADE AIRFIELD 7 NM NE OF PABRADE. 11,000 X 800 FT NNE/SSW GRADED EARTH LANDING AREA, UNSERVICEABLE. A DEEP GULLY, SEVERAL TRAILS, AND A PROBABLE DRAINAGE DITCH CROSS THE RUNWAY, AND THE SSW END APPEARS BADLY PITTED.	5503N 02554E	0168		148

25X1

Approved For Release 2004/02/11 : CIA-RDP78B04560A002800010030-5

TOP SECRET

NPIC/R-858/64

25X1

25X1

25X1

Approved For Release 2004/02/11 : CIA-RDP78B04560A002800010030-5

TOP SECRET

NPIC/R-858/64

25X1

Target	Coordinates	WAC	Target Numbers	
			BE	NPIC
<p>AIRCRAFT -- NONE OBSERVED. COMOR TARGET NO [REDACTED]</p> <p>[REDACTED]</p>				
<p>KUPISKIS AREA, AIRFIELD NO SIGNIFICANT CHANGE SINCE MISSION [REDACTED] 4,300 FT OF 9,700 FT RUNWAY HAS BEEN PAVED. CONSTRUCTION CONTINUES. AIRCRAFT -- NONE OBSERVED.</p> <p>[REDACTED]</p>	5553N 02500E	0168		188
<p>BALTIYSK/NOYTIF SEAPLANE STATION 1.7 NM SW OF BALTIYSK. FACILITIES INCLUDE 3 RAMPS, 6 HANGARS, 4 L-SHAPED ADMINISTRATION BUILDINGS/BARRACKS, AND A SUPPORT AREA. TAXIWAY CONNECTS FACILITY WITH THE BALTIYSK/NOYTIF AIRFIELD. AIRCRAFT -- [REDACTED] -- 8 SMALL STRAIGHT-WING PROBABLE SEAPLANES. [REDACTED] -- 7 SMALL AND ONE POSSIBLE SMALL STRAIGHT-WING. COMOR TARGET NO [REDACTED]</p> <p>[REDACTED]</p>	5437N 01953E	0169	[REDACTED]	25X1A 6-D
<p>BRYUSTERORT AIRFIELD NO APPARENT CHANGE SINCE MISSION [REDACTED] AIRCRAFT -- [REDACTED] -- 4 MEDIUM STRAIGHT- WING. [REDACTED] -- 4 SMALL SWEEP-WING AND ONE LIGHT STRAIGHT-WING. COMOR TARGET NO [REDACTED]</p> <p>[REDACTED]</p>	5456N 01959E	0169	[REDACTED]	18
<p>KALININGRAD/YEZAU AIRFIELD NO APPARENT CHANGE SINCE MISSION [REDACTED]</p>	5434N 02036E	0169	[REDACTED]	57-C

25X1A
25X1D

25X1D

25X1D

25X1D

25X1D

25X1A

25X1D

25X1D

25X1D

25X1D

25X1A

25X1D

25X1D

25X1

Approved For Release 2004/02/11 : CIA-RDP78B04560A002800010030-5

TOP SECRET

77

25X1

25X1

25X1

Approved For Release 2004/02/11 : CIA-RDP78B04560A002800010030-5

TOP SECRET

NPIC/R-858/64

25X1

	Target	Coordinates	WAC	Target Numbers	
				BE	NPIC
25X1D	AIRCRAFT -- [REDACTED] -- 7 SMALL SWEPT-WING AND AT LEAST 45 POSSIBLE SMALL SWEPT-WING.				
25X1A	COMOR TARGET NO [REDACTED]				
25X1D	[REDACTED]				25X1A
25X1D	KALININGRAD/DEVAU AIRFIELD NO APPARENT CHANGE SINCE MISSION [REDACTED]	5443N 02034E	0169		59-A
25X1D	AIRCRAFT -- [REDACTED] -- 2 CRATE/COACH, 7 CAB, 9 LIGHT STRAIGHT-WING, AND ONE POSSIBLE HELICOPTER.				
25X1A	COMOR TARGET NO [REDACTED]				
25X1D	[REDACTED]				
25X1D	KALININGRAD/ZEYERAPPEN AIRFIELD 6 NM WEST OF KALININGRAD. 3,880 X 180 FT NE/SW PREPARED SURFACE RUNWAY, SERVICEABLE.	5445N 02016E	0169		59
25X1D	AIRCRAFT -- [REDACTED] -- ONE LIGHT STRAIGHT-WING AND ONE HELICOPTER.				
25X1D	[REDACTED]				
25X1D	KALININGRAD/PROVEREN AIRFIELD NO APPARENT CHANGE SINCE MISSION [REDACTED]	5446N 02025E	0169		58
25X1D	AIRCRAFT -- [REDACTED] -- 17 BLINDER, ONE PROBABLE BLINDER, AND 15 MEDIUM STRAIGHT-WING.				
25X1D	[REDACTED] -- 37 BLINDER, 8 BADGER, AND ONE SMALL STRAIGHT-WING.				
25X1A	COMOR TARGET NO [REDACTED]				
25X1D	[REDACTED]				

25X1

Approved For Release 2004/02/11 : CIA-RDP78B04560A002800010030-5

TOP SECRET

25X1

25X1

25X1

Approved For Release 2004/02/11 : CIA-RDP78B04560A002800010030-5

TOP SECRET

NPIC/R-858/64

25X1

25X1D
25X1D
25X1D
25X1D
25X1D
25X1D
25X1D
25X1D

Target	Coordinates	WAC	Target Numbers	
			BE	NPIC
KALININGRAD/KHRABROVO AIRFIELD NO APPARENT CHANGE SINCE MISSION [REDACTED] AIRCRAFT -- [REDACTED] -- 2 POSSIBLE SMALL STRAIGHT-WING. [REDACTED] -- 31 LIGHT STRAIGHT-WING AND ONE MEDIUM STRAIGHT-WING. [REDACTED]	5453N 02035E	0169	[REDACTED]	25X1A 57-B
KALININGRAD/PIONERSKIY AIRFIELD 15 NM NW OF KALININGRAD. 3,500 X 2,930 FT SOD LANDING AREA, SERVICEABLE. AIRCRAFT -- [REDACTED] -- 3 BADGER AND 45 SMALL SWEEP-WING. [REDACTED] -- 3 BADGER AND 5 LIGHT STRAIGHT-WING. BADGER AIRCRAFT MAY BE USED FOR TRAINING OF GROUND CREWS. [REDACTED]	5457N 02015E	0169	[REDACTED]	57-A1
NIKOLAYEVSK AIRFIELD 2 NM WNW OF NIKOLAYEVSK. 6,500 X 270 FT E/W BLACKTOP AND CONCRETE RUNWAY, SERVICEABLE. 6,500 X 350 FT PARALLEL PREPARED SURFACE RUNWAY, SERVICEABLE. AIRCRAFT -- ONE CRATE. [REDACTED]	5309N 14040E	0196	[REDACTED]	6-A
CHITA/KADALA AIRFIELD 6 NM WEST OF CHITA. 6,200 X 300 FT WNW/ESE PREPARED SURFACE RUNWAY, WITH A 2,000 FT GRADED EARTH OVERRUN AT WEST END, AND 6,000 X 230 FT WNW/ESE GRADED EARTH RUNWAY, BOTH SERVICEABLE.	5201N 11319E	0199	[REDACTED]	2-C

25X1

Approved For Release 2004/02/11 : CIA-RDP78B04560A002800010030-5

TOP SECRET

25X1

25X1

25X1

Approved For Release 2004/02/11 : CIA-RDP78B04560A002800010030-5

TOP SECRET

NPIC/R-858/64

25X1

	Target	Coordinates	WAC	Target Numbers	
				BE	NPIC
25X1D	AIRCRAFT -- 5 PROBABLE STRAIGHT-WING. [REDACTED]				25X1A
25X1D	IRKUTSK AIRFIELD NORTHWEST NO APPARENT CHANGE SINCE MISSION [REDACTED] AIRCRAFT -- 16 POSSIBLE AIRCRAFT.	5222N 10411E	0200	[REDACTED]	4-B
25X1A	COMOR TARGET NO [REDACTED]				
25X1D	[REDACTED]				
25X1D	ULAN-UDE AIRFIELD EAST 5.5 NM ENE OF ULAN-UDE. 4,700 X 210 FT ENE/WSW CONCRETE RUNWAY, SERVICEABLE. APPROXIMATELY 1,300 FT EXTENSION UNDER CONSTRUCTION ON ENE END. AIRCRAFT -- 7 SMALL STRAIGHT-WING AND 3 POSSIBLE SMALL HELICOPTERS.	5151N 10743E	0201		18-U
25X1D	[REDACTED]				
25X1D	BORZYA AIRFIELD NORTHWEST NO APPARENT CHANGE SINCE MISSION [REDACTED] RESURFACING CONTINUES ON NNE/WSW RUNWAY. AIRCRAFT -- 9 BADGER, ONE MEDIUM STRAIGHT- WING, AND ONE LIGHT STRAIGHT-WING.	5024N 11623E	0202		3-A
25X1A	COMOR TARGET NO [REDACTED]				
25X1D	[REDACTED]				
25X1D	VERIND AIRFIELD NO APPARENT CHANGE SINCE MISSION [REDACTED] AIRCRAFT -- AT LEAST 80 SMALL PROBABLE SWEEP-WING.	4801N 13506E	0204		39
25X1A	COMOR TARGET NO [REDACTED]				
25X1D	[REDACTED]				
25X1D	KHABAROVSK/BLAGODATNOYE AIRFIELD NO APPARENT CHANGE SINCE MISSION [REDACTED]	4824N 13525E	0204		7-S

25X1

Approved For Release 2004/02/11 : CIA-RDP78B04560A002800010030-5

TOP SECRET

80

25X1

25X1

25X1

Approved For Release 2004/02/11 : CIA-RDP78B04560A002800010030-5

TOP SECRET

NPIC/R-858/04

25X1

25X1A
25X1D
25X1D
25X1D
25X1A
25X1D
25X1D
25X1D
25X1D
25X1D
25X1D

25X1A
7-Q

7-R

13-F

8

25X1

Target	Coordinates	WAC	Target Numbers	
			BE	NPIC
AIRCRAFT -- 35 SMALL PROBABLE SWEEP-WING. COMOR TARGET NO [REDACTED] [REDACTED]				
KHABAROVSK AIRFIELD NO APPARENT CHANGE SINCE MISSION [REDACTED] AIRCRAFT -- [REDACTED] -- 6 PROBABLE BADGER, 15 MEDIUM STRAIGHT-WING, AND 4 SMALL POSSIBLE AIRCRAFT. [REDACTED] -- 11 MEDIUM STRAIGHT-WING. COMOR TARGET NO [REDACTED] [REDACTED]	4828N 13509E	0204	[REDACTED]	
KHABAROVSK AIRFIELD NORTHEAST NO APPARENT CHANGE SINCE MISSION [REDACTED] AIRCRAFT -- [REDACTED] -- 2 BEAGLE, 2 CLEAT, 6 CAMEL, 4 CAT/CUB, 2 COOT, ONE POSSIBLE COOT, 12 CRATE, 2 POSSIBLE CRATE, 2 CAB, 5 POSSIBLE CAB, 5 COLT, 3 POSSIBLE CREEK, AND 2 HELICOPTERS. [REDACTED] -- 7 HEAVY SWEEP-WING AND 15 MEDIUM STRAIGHT-WING. [REDACTED]	4831N 13510E	0204	[REDACTED]	
KOMSOMOLSK AIRFIELD SOUTH NO APPARENT CHANGE SINCE MISSION [REDACTED] CONSTRUCTION CONTINUES. AIRCRAFT -- NONE OBSERVED. [REDACTED]	5024N 13656E	0204	[REDACTED]	
LEONIDOVO AIRFIELD NO APPARENT CHANGE SINCE MISSION [REDACTED] CONSTRUCTION CONTINUES. AIRCRAFT -- NONE OBSERVED.	4915N 14255E	0205	[REDACTED]	

Approved For Release 2004/02/11 : CIA-RDP78B04560A002800010030-5

TOP SECRET

25X1

25X1

Approved For Release 2004/02/11 : CIA-RDP78B04560A002800010030-5

TOP SECRET

NPIC/R-858/64

25X1

25X1

	Target	Coordinates	WAC	Target Numbers	
				BE	NPIC
25X1D	[REDACTED]				
25X1A	SMIRNYKH AIRFIELD .5 NM EAST OF SMIRNYKH. 6,600 X 180 FT N/S CONCRETE RUNWAY, SERVICEABLE, WITH A 1,600-FT GRADED EARTH OVERRUN ON THE SOUTHERN END. 3,600 X 350 FT NNW/SSE CONCRETE RUNWAY, SERVICEABLE, CURRENTLY USED AS A PARKING APRON. AIRCRAFT -- 4 SMALL POSSIBLE AIRCRAFT. COMOR TARGET NO [REDACTED]	4944N 14252E	0205	[REDACTED]	25X1A 11-H
25X1D	[REDACTED]				
25X1D	CHERNOVTSY AIRFIELD NORTHWEST NO APPARENT CHANGE SINCE MISSION [REDACTED] AIRCRAFT -- 4 SMALL STRAIGHT-WING AND 10 POSSIBLE AIRCRAFT. [REDACTED]	4823N 02546E	0233		12-D
25X1D	[REDACTED]				
25X1D	KOLOMYYA AIRFIELD NO APPARENT CHANGE SINCE MISSION [REDACTED] AIRCRAFT -- 27 SWEEP-WING FIGHTERS AND 6 POSSIBLE SWEEP-WING FIGHTERS. COMOR TARGET NO [REDACTED]	4832N 02507E	0233		31-A
25X1A	[REDACTED]				
25X1D	CHORTKOV AIRFIELD NO APPARENT CHANGE SINCE MISSION [REDACTED] AIRCRAFT -- APPROXIMATELY 60 SMALL AIRCRAFT. COMOR TARGET NO [REDACTED]	4859N 02545E	0233		13
25X1A	[REDACTED]				
25X1D	KIROVOGRAD AIRFIELD NO APPARENT CHANGE SINCE MISSION [REDACTED]	4832N 03217E	0233		28-C

25X1

Approved For Release 2004/02/11 : CIA-RDP78B04560A002800010030-5

TOP SECRET

25X1

25X1

25X1

Approved For Release 2004/02/11 : CIA-RDP78B04560A002800010030-5

TOP SECRET

NPIC/R-858/64

25X1

25X1D

AIRCRAFT -- 30 MEDIUM STRAIGHT-WING.

25X1A

25X1D

KHMELNITSKIY AIRFIELD
NO APPARENT CHANGE SINCE MISSION
AIRCRAFT -- 3 SMALL STRAIGHT-WING.

4924N 02700E 0233

26-B

25X1D

STARO-KONSTANTINOV AIRFIELD
NO APPARENT CHANGE SINCE MISSION
AIRCRAFT -- 47 PROBABLE LIGHT
STRAIGHT-WING AND 9 SMALL AIRCRAFT. PASS
-- 46 LIGHT STRAIGHT-WING AIRCRAFT.

4945N 02716E 0233

55-A

25X1D

COMOR TARGET NO

25X1D

VINNITSA AIRFIELD
NO APPARENT CHANGE SINCE MISSION
AIRCRAFT -- ONE MEDIUM STRAIGHT-WING AND
4 POSSIBLE AIRCRAFT.
COMOR TARGET NO

4913N 02833E 0233

64-C

25X1A

25X1D

CHEPELEVKA AIRFIELD
NO APPARENT CHANGE SINCE MISSION
AIRCRAFT -- 42 BEAR/BISON, ONE BADGER,
AND 5 STRAIGHT-WING.
COMOR TARGET NO

4947N 03026E 0233

8

25X1A

25X1D

MIRGOROD AIRFIELD
NO APPARENT CHANGE SINCE MISSION
AIRCRAFT -- 33 BADGER AND ONE MEDIUM
STRAIGHT-WING.

4956N 03339E 0233

38

25X1D

25X1

Approved For Release 2004/02/11 : CIA-RDP78B04560A002800010030-5

TOP SECRET

25X1

25X1

25X1

Approved For Release 2004/02/11 : CIA-RDP78B04560A002800010030-5

TOP SECRET

NPIC/R-858/64

25X1

	Target	Coordinates	WAC	Target Numbers	
				BE	NPIC
	25X1A COMOR TARGET NO [REDACTED]				
25X1D	[REDACTED]				25X1A
25X1D	BRODY AIRFIELD NORTH NO APPARENT CHANGE SINCE MISSION [REDACTED] AIRCRAFT -- 7 MEDIUM HELICOPTERS AND 8 PROBABLE LIGHT HELICOPTERS.	5007N 02509E	0233	[REDACTED]	5-E
25X1D	[REDACTED]				
	DUBNO AIRFIELD NORTHEAST 3 NM ENE OF DUBNO. 6,600 X 160 FEET. NW/SE HARD SURFACE RUNWAY, SERVICEABLE.	5026N 02549E	0233		107
25X1D	AIRCRAFT -- [REDACTED] -- 40 SMALL SWEEP-WING FIGHTERS AND 3 POSSIBLE SMALL AIRCRAFT.				
25X1D	[REDACTED] -- NUMEROUS SMALL AIRCRAFT.				
25X1A	COMOR TARGET NO [REDACTED]				
25X1D	[REDACTED]				
25X1D	LUTSK AIRFIELD NORTH NO APPARENT CHANGE SINCE MISSION [REDACTED] AIRCRAFT -- [REDACTED] -- 33 LARGE SWEEP-WING FIGHTERS AND 10 SMALL PROBABLE SWEEP-WING FIGHTERS. [REDACTED] -- ONE LARGE STRAIGHT-WING AND NUMEROUS SMALL AIRCRAFT.	5047N 02521E	0233		37
25X1A	COMOR TARGET NO [REDACTED]				
25X1D	[REDACTED]				
25X1D	VASILKOV AIRFIELD NO APPARENT CHANGE SINCE MISSION [REDACTED] AIRCRAFT -- 25 POSSIBLY SWEEP-WING FIGHTERS, AND ONE SMALL STRAIGHT-WING.	5014N 03018E	0233		63
25X1D	[REDACTED]				

25X1

Approved For Release 2004/02/11 : CIA-RDP78B04560A002800010030-5

TOP SECRET

25X1

25X1

25X1

Approved For Release 2004/02/11 : CIA-RDP78B04560A002800010030-5

TOP SECRET

NPIC/R-858/64

25X1

Target	Coordinates	WAC	Target Numbers	
			BE	NPIC
<p>BORISPOL AIRFIELD ONE NM WNW OF BORISPOL. 8,200 X 260 FT N/S CONCRETE RUNWAY, SERVICEABLE. AIRCRAFT -- [REDACTED] -- 37 SMALL SWEEP-WING FIGHTERS, 3 CAMEL, ONE COOKPOT, 8 COOT, AND 16 PROBABLE CAB. [REDACTED] -- ONE POSSIBLE HEAVY SWEEP-WING AND ONE MEDIUM STRAIGHT-WING OBSERVED ON 80 PERCENT CLOUD-COVERED PHOTOGRAPHY. COMOR TARGET NO [REDACTED]</p>	5021N 03054E	0233	[REDACTED]	25X1A 4
<p>KIYEV/POST VOLYNSKIY AIRFIELD NO APPARENT CHANGE SINCE MISSION [REDACTED] AIRCRAFT -- [REDACTED] -- 5 MEDIUM SWEEP-WING AND 22 SMALL STRAIGHT-WING. COMOR TARGET NO [REDACTED]</p>	5024N 03026E	0233	[REDACTED]	29-A
<p>KIYEV/SVYATOSHINO AIRFIELD NO APPARENT CHANGE SINCE MISSION [REDACTED] AIRCRAFT -- ONE MEDIUM STRAIGHT-WING.</p>	5028N 03022E	0233	[REDACTED]	30-A
<p>GOSTOMEL AIRFIELD 22 NM NW OF KIYEV. 8,000 X 130 FT NNW/SSE GRADED EARTH RUNWAY, SERVICEABLE. AIRCRAFT -- 11 MEDIUM STRAIGHT-WING AND 15 POSSIBLE SMALL AIRCRAFT.</p>	5036N 03012E	0233	[REDACTED]	17

25X1D

25X1D

25X1A

25X1D

25X1D

25X1D

25X1A

25X1D

25X1D

25X1D

25X1D

25X1

Approved For Release 2004/02/11 : CIA-RDP78B04560A002800010030-5

TOP SECRET

25X1

25X1

25X1

Approved For Release 2004/02/11 : CIA-RDP78B04560A002800010030-5

TOP SECRET

NPIC/R-858/64

25X1

	Target	Coordinates	WAC	Target Numbers	
				BE	NPIC
25X1D	PRILUKI AIRFIELD NO APPARENT CHANGE SINCE MISSION [REDACTED] AIRCRAFT -- 29 BADGER, ONE BULL, AND ONE SMALL STRAIGHT-WING. COMOR TARGET NO [REDACTED]	5034N 03219E	0233	[REDACTED]	46
25X1A					25X1A
25X1D	CHERNIGOV AIRFIELD WEST 12 NM WEST OF CHERNIGOV. 6,200 X 240 FT E/W CONCRETE/BLACKTOP RUNWAY, SERVICEABLE. AIRCRAFT [REDACTED] -- 22 PROBABLE SWEEP-WING FIGHTERS. [REDACTED] 21 POSSIBLE SMALL AIRCRAFT.	5131N 03057E	0233	[REDACTED]	11
25X1D	[REDACTED]				
25X1A	NEZHIN AIRFIELD 2 NM NNW OF NEZHIN. 8,500 X 280 FT ENE/WSW CONCRETE RUNWAY AND A PARALLEL 9,500 X 465 FT SOD RUNWAY, BOTH SERVICEABLE. AIRCRAFT -- 25 BADGER. COMOR TARGET NO [REDACTED]	5105N 03152E	0233	[REDACTED]	40
25X1D	[REDACTED]				
25X1D	CHERNIGOV AIRFIELD NO APPARENT CHANGE SINCE MISSION [REDACTED] AIRCRAFT -- [REDACTED] -- 102 PROBABLE SWEEP- WING, ONE MEDIUM STRAIGHT-WING, AND 56 POSSIBLE AIRCRAFT. [REDACTED] -- 44 FIGHTERS, 86 PROBABLE FIGHTERS, ONE MEDIUM STRAIGHT- WING, AND 17 POSSIBLE AIRCRAFT.	5133N 03118E	0233	[REDACTED]	10-E
25X1D	[REDACTED]				

25X1

Approved For Release 2004/02/11 : CIA-RDP78B04560A002800010030-5

TOP SECRET

25X1

25X1

Approved For Release 2004/02/11 : CIA-RDP78B04560A002800010030-5

TOP SECRET

NPIC/R-858/64

25X1

	Target	Coordinates	WAC	Target Numbers	
				BE	NPIC
25X1D	[REDACTED]				25X1A
25X1D	GORODNYA AIRFIELD NO APPARENT CHANGE SINCE MISSION [REDACTED]	5153N 03139E	0233	[REDACTED]	16-A
25X1D	AIRCRAFT -- [REDACTED] -- 43 POSSIBLE AIRCRAFT. [REDACTED] -- AT LEAST 36 POSSIBLE AIRCRAFT.				
25X1D	[REDACTED]				
25X1D	LUGANSK AIRFIELD SOUTH 10 NM SOUTH OF LUGANSK. 5,600 X 250 FT WNW/ESE BLACKTOP RUNWAY UNDER CONSTRUCTION, UNSERVICEABLE. FACILITIES AT NORTH AND SOUTH ENDS. AIRCRAFT -- NONE OBSERVED.	4824N 03922E	0234		47-K
25X1D	[REDACTED]				
25X1D	LUGANSK AIRFIELD SOUTHEAST NO APPARENT CHANGE SINCE MISSION [REDACTED]	4832N 03923E	0234		47-F
25X1A	AIRCRAFT -- ONE LIGHT STRAIGHT-WING AND 11 POSSIBLE HELICOPTERS. COMOR TARGET NO [REDACTED]				
25X1D	[REDACTED]				
25X1D	LUGANSK AIRFIELD NW EDGE OF LUGANSK. 5,600 X 250 FT NE/SW SOD RUNWAY, SERVICEABLE. FACILITIES AT SOUTH END OF AIRFIELD. AIRCRAFT -- 2 PROBABLE SMALL AIRCRAFT.	4836N 03917E	0234		47-J
25X1D	[REDACTED]				
25X1D	BORISOGLEBSK AIRFIELD EAST NO APPARENT CHANGE SINCE MISSION [REDACTED]	5122N 04210E	0234		4-A
25X1D	AIRCRAFT -- 8 CRATE.				

Approved For Release 2004/02/11 : CIA-RDP78B04560A002800010030-5

TOP SECRET

25X1

25X1

25X1

Approved For Release 2004/02/11 : CIA-RDP78B04560A002800010030-5

TOP SECRET

NPIC/R-858/64

25X1

	Target	Coordinates	WAC	Target Numbers	
				BE	NPIC
25X1D	[REDACTED]				
25X1D	BORISOGLEBSK AIRFIELD NO APPARENT CHANGE SINCE MISSION AIRCRAFT -- 17 CRATE.	5123N 04206E	0234	[REDACTED]	25X1A 4
25X1D	[REDACTED]				
25X1D	MARINOVKA AIRFIELD NO APPARENT CHANGE SINCE MISSION AIRCRAFT -- 26 SMALL.	4839N 04349E	0235	[REDACTED]	12
25X1A	COMOR TARGET NO [REDACTED]				
25X1D	[REDACTED]				
25X1D	RAYGOROD AIRFIELD 3 NM SOUTH OF RAYGOROD. 10,000 X 1,900 FT NE/SW SOD LANDING AREA, SERVICEABLE. MINOR FACILITIES NORTH OF THE LANDING AREA. AIRCRAFT -- 15 POSSIBLE AIRCRAFT.	4823N 04454E	0235	[REDACTED]	45
25X1D	[REDACTED]				
25X1D	VOLGOGRAD/GUMRAK AIRFIELD NO APPARENT CHANGE SINCE MISSION AIRCRAFT -- 3 SWEEP-WING MEDIUM, 18 SMALL, AND ONE LIGHT.	4846N 04421E	0235	[REDACTED]	16-F
25X1D	[REDACTED]				
25X1D	BALASHOV AIRFIELD NO APPARENT CHANGE SINCE MISSION AIRCRAFT -- 34 CRATE AND ONE MEDIUM STRAIGHT- WING.	5132N 04310E	0235	[REDACTED]	2-A
25X1D	[REDACTED]				
25X1D	KORNEYEVKA AREA, AIRFIELD NO APPARENT CHANGE SINCE MISSION	5145N 04840E	0235	[REDACTED]	37-A

25X1

Approved For Release 2004/02/11 : CIA-RDP78B04560A002800010030-5

TOP SECRET

25X1

25X1

Approved For Release 2004/02/11 : CIA-RDP78B04560A002800010030-5

TOP SECRET

NPIC/R-858764

25X1

25X1D

AIRCRAFT -- 8 SMALL SWEPT-WING.

[REDACTED]

5108N 05505E

0236

25X1A
8

25X1D

SOL-ILETSK AIRFIELD
NO APPARENT CHANGE SINCE MISSION [REDACTED]

25X1D

AIRCRAFT -- 28 LIGHT AIRCRAFT.

[REDACTED]

5131N 05500E

0236

3

25X1D

DONGUZ AIRFIELD
NO APPARENT CHANGE SINCE MISSION [REDACTED]

AIRCRAFT -- 4 MEDIUM, 29 LIGHT, AND 11 SMALL AIRCRAFT.

[REDACTED]

25X1D

ORENBURG AIRFIELD SOUTH
NO APPARENT CHANGE SINCE MISSION [REDACTED]

AIRCRAFT -- [REDACTED] -- 27 SMALL AIRCRAFT.

[REDACTED]

5140N 05504E

0236

2-E

25X1D

25X1D

25X1D

ORENBURG AIRFIELD SOUTHWEST
2 NM SSW OF ORENBURG.
5,800 X 750 FT E/W SOD LANDING STRIP,
SERVICEABLE.
AIRCRAFT -- [REDACTED] -- ONE HEAVY, 15 LIGHT,
AND 24 SMALL AIRCRAFT. [REDACTED] -- 2 HEAVY
STRAIGHT-WING, 15 MEDIUM STRAIGHT-WING, AND
AT LEAST 20 LIGHT AIRCRAFT.

5143N 05504E

0236

2-D

25X1D

25X1D

25X1D

ORENBURG CIVIL AIRFIELD
9 NM EAST OF ORENBURG.
TWO PARALLEL E/W SOD RUNWAYS, 3,700 X 215 FT

5146N 05520E

0236

2-G

25X1

Approved For Release 2004/02/11 : CIA-RDP78B04560A002800010030-5

TOP SECRET

89

25X1

TOP SECRET

NPIC/R-858/64

Target	Coordinates	WAC	Target Numbers	
			BE	NPIC
<p>AND 7,000 X 135 FT, SERVICEABLE. AIRCRAFT -- [REDACTED] -- 8 AIRCRAFT. PASS [REDACTED] -- 3 MEDIUM STRAIGHT-WING AND 3 LIGHT STRAIGHT-WING.</p> <p>[REDACTED]</p>				
<p>ORENBURG AIRFIELD NORTHEAST NO APPARENT CHANGE SINCE MISSION [REDACTED] AIRCRAFT -- [REDACTED] -- 110 LIGHT AIRCRAFT. [REDACTED] -- 10 PROBABLE MEDIUM SWEEP-WING AND 101 MEDIUM STRAIGHT-WING.</p> <p>[REDACTED]</p>	5157N 05533E	0236	[REDACTED]	25X1A 2-H
<p>KALTADYRSKIY AREA, AIRFIELD EAST EDGE OF KALTADYRSKIY. 5,500 X 400 FT NE/SW GRADED EARTH RUNWAY, SERVICEABLE. 3,800 X 200 FT WNW/ESE SOD RUNWAY, SERVICEABLE. 3,100 X 350 FT WNW/ESE SOD RUNWAY, SERVICEABLE. 4,800 X 200 FT NW/SE SOD RUNWAY, SERVICEABLE. 4,000 X 450 FT NNE/ SSW SOD RUNWAY, SERVICEABLE. 4,000 X 150 FT NNE/SSW SOD RUNWAY, SERVICEABLE. AIRCRAFT -- NONE OBSERVED.</p> <p>[REDACTED]</p>	5014N 06659E	0237		15-A
<p>KARAGANDA AIRFIELD SOUTHEAST NO APPARENT CHANGE SINCE MISSION [REDACTED] AIRCRAFT -- ONE LARGE STRAIGHT-WING AND 6 MEDIUM STRAIGHT-WING.</p> <p>[REDACTED]</p>	4948N 07308E	0238		5-A
<p>SEMIYARSKOYE AIRFIELD 11 NM SE OF SEMIYARSKOYE.</p>	5044N 07833E	0238		13

TOP SECRET

25X1

25X1

Approved For Release 2004/02/11 : CIA-RDP78B04560A002800010030-5

TOP SECRET

NPIC/R-858/64

25X1

25X1D

25X1D

25X1D

25X1D

25X1D

25X1D

25X1D

25X1D

25X1A

25X1D

25X1

25X1

Approved For Release 2004/02/11 : CIA-RDP78B04560A002800010030-5

TOP SECRET

91

Target	Coordinates	WAC	Target Numbers	
			BE	NPIC
<p>7,500 X 400 FT WNW/ESE GRADED EARTH LANDING STRIP AND 6,000 X 390 FT NE/SW SOD LANDING STRIP, BOTH SERVICEABLE.</p> <p>AIRCRAFT -- [REDACTED] -- 2 POSSIBLE SMALL STRAIGHT-WING. [REDACTED] -- 6 MEDIUM STRAIGHT-WING AND 2 SMALL STRAIGHT-WING.</p> <p>[REDACTED]</p>				
<p>TSELINOGRAD AREA, AIRFIELD</p> <p>NO APPARENT CHANGE SINCE MISSION [REDACTED]</p> <p>AIRCRAFT -- ONE MEDIUM STRAIGHT-WING.</p> <p>[REDACTED]</p>	5102N 07129E	0238		1-B
<p>TSELINOGRAD AIRFIELD</p> <p>2 NM SOUTH OF TSELINOGRAD.</p> <p>5,000 X 280 FT AND 4,500 X 240 FT NE/SW, GRADED EARTH RUNWAYS, BOTH SERVICEABLE. 3,000 X 180 FT NE/SW RUNWAY UNDER CONSTRUCTION, SURFACE AND SERVICEABILITY UNDETERMINED. FACILITIES INCLUDE APPROXIMATELY 28 BUILDINGS. AIRCRAFT -- AT LEAST 15 SMALL STRAIGHT-WING.</p> <p>[REDACTED]</p>	5108N 07125E	0238	[REDACTED]	25X1A 1-D
<p>DOLON AIRFIELD</p> <p>NO APPARENT CHANGE SINCE MISSION [REDACTED]</p> <p>AIRCRAFT -- [REDACTED] -- 38 BEAR/BISON AND ONE MEDIUM STRAIGHT-WING.</p> <p>COMOR TARGET NO [REDACTED]</p> <p>[REDACTED]</p>	5032N 07912E	0239		3
<p>SARY-SHAGAN AIRFIELD SOUTHWEST</p> <p>6 NM SSW OF SARY-SHAGAN.</p> <p>16,000 X 1,200 FT NE/SW PREPARED EARTH</p>	4556N 07327E	0245		2-A

Approved For Release 2004/02/11 : CIA-RDP78B04560A002800010030-5

TOP SECRET

91

25X1

25X1

Approved For Release 2004/02/11 : CIA-RDP78B04560A002800010030-5

TOP SECRET

NPIC/R-858/64

25X1
25X1

25X1D
25X1A
25X1D
25X1D
25X1A
25X1D
25X1D
25X1D
25X1D
25X1A
25X1D

Target	Coordinates	WAC	Target Numbers	
			BE	NPIC
<p>LANDING STRIP, SERVICEABLE. A 10,800 FT CENTER LINE AND END MARKINGS HAVE BEEN ADDED SINCE MISSION [REDACTED] AIRCRAFT -- NONE OBSERVED. COMOR TARGET NO [REDACTED]</p>				
<p>SARY-SHAGAN AIRFIELD NO APPARENT CHANGE SINCE MISSION [REDACTED] AIRCRAFT -- 20 BADGER, 16 SMALL PROBABLE SWEEP-WING, 8 CRATE, 28 LIGHT STRAIGHT-WING, 10 SMALL STRAIGHT-WING, AND 2 HEAVY STRAIGHT-WING. COMOR TARGET NO [REDACTED]</p>	4601N 07330E	0245		25X1A 2-B
<p>DZHEZKAZGAN AIRFIELD 9 NM SE OF DZHEZKAZGAN AND IMMEDIATELY SE OF BOLSHOY DZHEZKAZGAN. TWO 4,700 X 300 FT WNW/ESE GRADED EARTH RUNWAYS, BOTH SERVICEABLE. 4,700 X 300 FT N/S GRADED EARTH RUNWAY, SERVICEABLE. AIRCRAFT -- [REDACTED] -- 4 MEDIUM STRAIGHT-WING AND 2 SMALL STRAIGHT-WING.</p>	4746N 06741E	0245		1-A
<p>ARALSK AIRFIELD NO APPARENT CHANGE SINCE MISSION [REDACTED] AIRCRAFT -- 8 SMALL STRAIGHT-WING. COMOR TARGET NO [REDACTED]</p>	4650N 06137E	0246		2-B

TOP SECRET

25X1

25X1

25X1

25X1

Approved For Release 2004/02/11 : CIA-RDP78B04560A002800010030-5

TOP SECRET

NPIC/R-858/64

25X1

25X1D

25X1A

25X1D

25X1D

25X1A

25X1D

25X1D

25X1A

25X1D

25X1D

25X1A

25X1D

25X1D

25X1D

Target	Coordinates	WAC	Target Numbers	
			BE	NPIC
MINERALNYE VODY AIRFIELD NO APPARENT CHANGE SINCE MISSION [REDACTED] AIRCRAFT -- 4 LIGHT SWEEP-WING, 11 CAB, 3 PROBABLE CRATE, AND ONE COOT. COMOR TARGET NO [REDACTED] [REDACTED]	4413N 04307E	0248	[REDACTED]	25X1A 5
FORT SHEVCHENKO AIRFIELD 5 NM NE OF FORT SHEVCHENKO. 7,100 X 300 FT NW/SE GRADED EARTH RUNWAY WITH 500 FT OVERRUN ON THE NW END AND 1,500 FT OVERRUN ON THE SE END, SERVICEABLE. AIRCRAFT -- [REDACTED] -- ONE MEDIUM STRAIGHT- WING. COMOR TARGET NO [REDACTED] [REDACTED]	4435N 05020E	0248	[REDACTED]	3-A
ASTRAKHAN AIRFIELD NORTHWEST NO APPARENT CHANGE SINCE MISSION [REDACTED] AIRCRAFT -- 10 PROBABLE SMALL AIRCRAFT. COMOR TARGET NO [REDACTED] [REDACTED]	4625N 04755E	0248	[REDACTED]	1-E
ASTRAKHAN AIRFIELD NO APPARENT CHANGE SINCE MISSION [REDACTED] AIRCRAFT -- 7 UNIDENTIFIED. COMOR TARGET NO [REDACTED] [REDACTED]	4617N 04800E	0248	[REDACTED]	1-G
KOTELNIKOVSKIY AIRFIELD NO APPARENT CHANGE SINCE MISSION [REDACTED] AIRCRAFT -- 77 PROBABLE FAGOT/FRESCO [REDACTED]	4739N 04306E	0248	[REDACTED]	4

25X1

Approved For Release 2004/02/11 : CIA-RDP78B04560A002800010030-5

TOP SECRET

25X1

25X1

25X1

Approved For Release 2004/02/11 : CIA-RDP78B04560A002800010030-5

TOP SECRET

NPIC/R-858/64

25X1

Target	Coordinates	WAC	Target Numbers	
			BE	NPIC
IMENI CHAPAYEVA AREA, POSSIBLE AIRFIELD 6 NM ENE OF IMENI CHAPAYEVA. 10,700 X 190 FT ENE/WSW GRADED EARTH POSSIBLE RUNWAY, AND 5,600 X 190 FT NW/SE GRADED EARTH POSSIBLE RUNWAY, SERVICEABILITY OF BOTH UNDETERMINED. AIRCRAFT -- NONE OBSERVED.	4744N 04501E	0248		21
NOVOROSSIIYSK AREA, AIRFIELD 4 NM SOUTH OF NOVOROSSIIYSK. 3,000 X 150 FT NE/SW NATURAL SURFACE RUNWAY, SERVICEABLE. LIMITED SUPPORT FACILITIES AT NORTH EDGE OF AIRFIELD. AIRCRAFT -- ONE PROBABLE CAB.	4442N 03747E	0249		28-L
KRYMSK AIRFIELD IMMEDIATELY NORTH OF KRYMSK. 8,000 X 150 FT NE/SW HARD SURFACED RUNWAY, SERVICEABLE. NEW PARALLEL RUNWAY UNDER CONSTRUCTION APPROXIMATELY 7,800 X 260 FT. AIRCRAFT -- 32 SMALL AIRCRAFT. COMOR TARGET NO [REDACTED]	4458N 03800E	0249	[REDACTED]	25X1A 21
MAYKOP AIRFIELD NORTH NORTH EDGE OF MAYKOP. TWO 9,800 X 310 FT NW/SE SOD RUNWAYS, SERVICEABLE. 5,000 X 3,500 FT N/S SOD LANDING AREA, SERVICEABLE. AIRCRAFT -- NONE OBSERVED.	4438N 04006E	0249		22-B

25X1D

25X1D

25X1A

25X1D

25X1D

25X1

Approved For Release 2004/02/11 : CIA-RDP78B04560A002800010030-5

TOP SECRET

25X1

25X1

25X1

Approved For Release 2004/02/11 : CIA-RDP78B04560A002800010030-5
TOP SECRET

NPIC/R-858/64

25X1

25X1D

25X1A

25X1D

25X1A

25X1D

25X1D

25X1D

25X1D

25X1D

25X1D

25X1D

25X1D

25X1D

25X1D

25X1

Target	Coordinates	WAC	Target Numbers	
			BE	NPIC
KHANSKAYA AIRFIELD NO APPARENT CHANGE SINCE MISSION AIRCRAFT -- 48 SMALL AIRCRAFT. COMOR TARGET NO [REDACTED]	4440N 04002E	0249	[REDACTED]	25X1A 17
KRASNODAR AIRFIELD NO APPARENT CHANGE SINCE MISSION AIRCRAFT -- ONE MEDIUM, 18 LIGHT, 103 SMALL, 30 POSSIBLE SMALL AIRCRAFT, AND ONE HELICOPTER. COMOR TARGET NO [REDACTED]	4505N 03856E	0249	[REDACTED]	19-A
SLAVYANSK-NA-KUBANI AREA, AIRFIELD NO APPARENT CHANGE SINCE MISSION AIRCRAFT -- 9 SMALL STRAIGHT-WING.	4514N 03805E	0249	[REDACTED]	72
KRASNODAR/PASHKOVSKIY AIRFIELD NO APPARENT CHANGE SINCE MISSION AIRCRAFT -- ONE MEDIUM STRAIGHT-WING, 4 LIGHT STRAIGHT-WING, 25 SMALL STRAIGHT-WING, AND 8 POSSIBLE AIRCRAFT.	4502N 03908E	0249	[REDACTED]	19-D
KORENOVSKAYA AIRFIELD NO APPARENT CHANGE SINCE MISSION AIRCRAFT -- 20 POSSIBLE SMALL AIRCRAFT.	4526N 03925E	0249	[REDACTED]	18
TIKHORETSK AIRFIELD NO APPARENT CHANGE SINCE MISSION AIRCRAFT -- 40 POSSIBLE SMALL AIRCRAFT.	4553N 04006E	0249	[REDACTED]	40

Approved For Release 2004/02/11 : CIA-RDP78B04560A002800010030-5

25X1

25X1

25X1

Approved For Release 2004/02/11 : CIA-RDP78B04560A002800010030-5

TOP SECRET

NPIC/R-858/64

25X1

	Target	Coordinates	WAC	Target Numbers	
				BE	NPIC
25X1A 25X1D	COMOR TARGET NO [REDACTED]				
25X1D	BERDYANSK AIRFIELD NO APPARENT CHANGE SINCE MISSION [REDACTED] AIRCRAFT -- 8 LIGHT STRAIGHT-WING AND 30 SMALL STRAIGHT-WING.	4648N 03646E	0249	[REDACTED]	25X1A 29-A
25X1A 25X1D	COMOR TARGET NO [REDACTED]				
25X1D	PRIMORSKO-AKHTARSK, AIRFIELD 2.3 NM ENE OF PRIMORSKO-AKHTARSK. 4,800 X 200 FT WNW/ESE HARD SURFACED RUNWAY, AND 6,200 X 150 FT WNW/ESE SOD RUNWAY, BOTH SERVICEABLE. AIRCRAFT -- 9 MEDIUM STRAIGHT-WING, ONE LIGHT STRAIGHT-WING, AND 23 POSSIBLE SMALL AIRCRAFT.	4603N 03813E	0249		76
25X1D	NOVOMINSKAYA AIRFIELD NO APPARENT CHANGE SINCE MISSION [REDACTED] AIRCRAFT -- 2 POSSIBLE LIGHT AND 12 SMALL AIRCRAFT.	4619N 03856E	0249		67
25X1D	STARO-SHCHERBINOVSKAYA AREA, AIRFIELD 2 NM SE OF STARO-SHCHERBINOVSKOYA. TWO 6,900 X 200 FT E/W GRADED EARTH RUNWAYS, BOTH SERVICEABLE. AIRCRAFT -- NONE OBSERVED.	4635N 03841E	0249		68
25X1D	YEYSK AIRFIELD SW EDGE OF YEYSK.	4641N 03814E	0249		46

25X1

Approved For Release 2004/02/11 : CIA-RDP78B04560A002800010030-5

TOP SECRET

25X1

25X1

25X1

Approved For Release 2004/02/11 : CIA-RDP78B04560A002800010030-5

TOP SECRET

NPIC/R-858/64

25X1

25X1D

25X1D

25X1D

25X1D

25X1D

25X1D

25X1D

25X1D

25X1D

25X1A

25X1

Target	Coordinates	WAC	Target Numbers	
			BE	NPIC
<p>8,100 X 200 FT E/W CONCRETE RUNWAY AND 11,500 X 250 FT E/W GRADED EARTH RUNWAY, BOTH SERVICEABLE. IMMEDIATELY NORTH IS LANDING AREA CONTAINING 2 PARALLEL WNW/ESE SOD LANDING STRIPS, PROBABLY UNSERVICEABLE. AIRCRAFT -- ONE HEAVY SWEEP-WING, 116 SMALL SWEEP-WING, AND 8 LIGHT STRAIGHT-WING.</p>				
<p>KUSHCHEVSKAYA AIRFIELD WEST NO APPARENT CHANGE SINCE MISSION AIRCRAFT -- ONE SMALL STRAIGHT-WING AND 6 POSSIBLE SMALL AIRCRAFT.</p>	4632N 03932E	0249		60
<p>TAGANROG AIRFIELD NO APPARENT CHANGE SINCE MISSION AIRCRAFT -- ONE MEDIUM AND 3 POSSIBLE SMALL AIRCRAFT.</p>	4711N 03852E	0249		38-A
<p>TAGANROG SEAPLANE STATION NO APPARENT CHANGE SINCE MISSION AIRCRAFT -- 3 MALLOW.</p>	4711N 03852E	0249		38-C
<p>TAGANROG AIRFIELD NORTHWEST NO APPARENT CHANGE SINCE MISSION AIRCRAFT -- 20 LIGHT AND 104 SMALL AIRCRAFT.</p>	4714N 03851E	0249		38-B
<p>BATAYSK AIRFIELD NO APPARENT CHANGE SINCE MISSION AIRCRAFT -- 10 SMALL AIRCRAFT.</p>	4707N 03947E	0249		69

Approved For Release 2004/02/11 : CIA-RDP78B04560A002800010030-5

TOP SECRET

97

25X1

25X1

25X1

Approved For Release 2004/02/11 : CIA-RDP78B04560A002800010030-5

TOP SECRET

NPIC/R-858/64

25X1

	Target	Coordinates	WAC	Target Numbers	
				BE	NPIC
25X1D	[REDACTED]				25X1A
25X1D	ROSTOV AIRFIELD NORTH NO APPARENT CHANGE SINCE MISSION [REDACTED] AIRCRAFT -- 5 LIGHT STRAIGHT-WING AND 4 MEDIUM HELICOPTERS.	4715N 03944E	0249	[REDACTED]	33-B
25X1D	[REDACTED]				
25X1A	ROSTOV AIRFIELD EAST NO APPARENT CHANGE SINCE MISSION AIRCRAFT -- 10 MEDIUM AIRCRAFT.	4715N 03948E	0249	[REDACTED]	33-D
25X1D	COMOR TARGET NO [REDACTED]				
25X1D	[REDACTED]				
25X1A	ROSTOV AIRFIELD NORTHWEST NO APPARENT CHANGE SINCE MISSION AIRCRAFT -- ONE HEAVY SWEEP-WING, 7 POSSIBLE LIGHT, AND 18 POSSIBLE SMALL AIRCRAFT.	4716N 03938E	0249	[REDACTED]	33-C
25X1D	COMOR TARGET NO [REDACTED]				
25X1D	[REDACTED]				
25X1D	SEVASTOPOL/KHERSONES AIRFIELD NO APPARENT CHANGE SINCE MISSION [REDACTED] AIRCRAFT -- [REDACTED] -- ONE MEDIUM STRAIGHT-WING AND ONE LIGHT STRAIGHT-WING.	4434N 03323E	0250	[REDACTED]	62-A
25X1D	[REDACTED]				
25X1D	SEVASTOPOL/BELBEK AIRFIELD NO APPARENT CHANGE SINCE MISSION [REDACTED] AIRCRAFT -- [REDACTED] -- 3 LIGHT STRAIGHT-WING AND APPROXIMATELY 20 POSSIBLE SMALL AIRCRAFT.	4441N 03333E	0250	[REDACTED]	62-B
25X1D	[REDACTED] -- AT LEAST 55 SMALL SWEEP-WING, ONE MEDIUM STRAIGHT-WING, AND 5 LIGHT STRAIGHT-WING.				

25X1

Approved For Release 2004/02/11 : CIA-RDP78B04560A002800010030-5

TOP SECRET

25X1

25X1

25X1

Approved For Release 2004/02/11 : CIA-RDP78B04560A002800010030-5

TOP SECRET

NPIC/R-858/64

25X1

	Target	Coordinates	WAC	Target Numbers	
				BE	NPIC
	25X1A COMOR TARGET NO [REDACTED]				
25X1D	[REDACTED]				25X1A
25X1D	KACHA AIRFIELD NO APPARENT CHANGE SINCE MISSION [REDACTED]	4447N 03333E	0250		34
25X1D	AIRCRAFT -- [REDACTED] -- 11 LIGHT STRAIGHT-WING AND 16 POSSIBLE HELICOPTERS. [REDACTED] -- ONE MEDIUM STRAIGHT-WING, 11 LIGHT STRAIGHT-WING, AND 17 POSSIBLE HELICOPTERS.				
25X1A	COMOR TARGET NO [REDACTED]				
25X1D	[REDACTED]				
25X1D	SIMFEROPOL AIRFIELD NORTH NO APPARENT CHANGE SINCE MISSION [REDACTED]	4501N 03359E	0250		65-B
25X1D	AIRCRAFT -- [REDACTED] -- 6 POSSIBLE AIRCRAFT. [REDACTED] -- 8 PROBABLE CAMEL, ONE PROBABLE COOT, 4 LIGHT STRAIGHT-WING, AND 4 PROBABLE HELICOPTERS.				
25X1D	[REDACTED]				
25X1A	SAKI AIRFIELD 2.5 NM SOUTH OF SAKI. 8,200 X 220 FT NE/SW CONCRETE RUNWAY, AND 6,200 X 250 FT NE/SW CONCRETE RUNWAY, BOTH SERVICEABLE. AIRCRAFT -- 19 LIGHT STRAIGHT-WING.	4506N 03336E	0250		59
25X1D	COMOR TARGET NO [REDACTED]				
25X1D	[REDACTED]				
25X1D	SARABUZ AIRFIELD NO APPARENT CHANGES SINCE MISSION [REDACTED]	4507N 03359E	0250		60
25X1D	AIRCRAFT -- 20 PROBABLE BADGER AND ONE				

25X1

Approved For Release 2004/02/11 : CIA-RDP78B04560A002800010030-5

TOP SECRET

25X1

25X1

25X1

Approved For Release 2004/02/11 : CIA-RDP78B04560A002800010030-5

TOP SECRET

NPIC/R-858/64

25X1

	Target	Coordinates	WAC	Target Numbers	
				BE	NPIC
25X1A 25X1D	POSSIBLE MEDIUM SWEEP-WING. COMOR TARGET NO [REDACTED] [REDACTED]				
25X1D	YEVPATORIYA AIRFIELD NO APPARENT CHANGE SINCE MISSION [REDACTED] AIRCRAFT -- 13 MEDIUM STRAIGHT-WING. COMOR TARGET NO [REDACTED] [REDACTED]	4513N 03322E	0250	[REDACTED]	25X1A 81-A
25X1A 25X1D	DONUZLAV LAKE SEAPLANE STATION NO APPARENT CHANGE SINCE MISSION [REDACTED] AIRCRAFT -- [REDACTED] -- 21 PROBABLE MALLOW AND 12 PROBABLE MADGE. COMOR TARGET NO [REDACTED] [REDACTED]	4520N 03301E	0250	[REDACTED]	119
25X1D	SIZOVKA AREA, POSSIBLE AIRFIELD 1.5 NM WEST OF SIZOVKA. 8,200 X 500 FT NE/SW POSSIBLE SOD LANDING STRIP, SERVICEABILITY UNDETERMINED. AIRCRAFT -- NONE OBSERVED. [REDACTED]	4521N 03350E	0250	[REDACTED]	134
25X1D 25X1D	OKTYABRSKOYE AIRFIELD NO APPARENT CHANGE SINCE MISSION [REDACTED] AIRCRAFT -- [REDACTED] -- 26 MEDIUM SWEEP-WING, ONE POSSIBLE MEDIUM SWEEP-WING, AND 2 POSSIBLE MEDIUM STRAIGHT-WING. COMOR TARGET NO [REDACTED] [REDACTED]	4519N 03406E	0250	[REDACTED]	52

25X1

Approved For Release 2004/02/11 : CIA-RDP78B04560A002800010030-5

100

25X1

TOP SECRET

NPIC/R-858/64

25X1

25X1

Target	Coordinates	WAC	Target Numbers	
			BE	NPIC
KARANKUT AIRFIELD 4 NM SSW OF KARANKUT. 8,200 X 270 FT NE/SW CONCRETE RUNWAY, SERVICEABLE. [REDACTED] AIRCRAFT -- AT LEAST 25 PROBABLE MEDIUM SWEEP-WING. COMOR TARGET NO [REDACTED]	4534N 03416E	0250	[REDACTED]	25X1A 37
DZHANKOY AIRFIELD NO APPARENT CHANGE SINCE MISSION [REDACTED] AIRCRAFT -- [REDACTED] -- 26 MEDIUM STRAIGHT- WING. COMOR TARGET NO [REDACTED]	4542N 03426E	0250	[REDACTED]	21
NIKOLAYEV/KULBAKINO AIRFIELD NO APPARENT CHANGE SINCE MISSION [REDACTED] AIRCRAFT -- [REDACTED] -- 52 BADGER AND 2 LIGHT STRAIGHT-WING. COMOR TARGET NO [REDACTED]	4656N 03205E	0250	[REDACTED]	46-D
NIKOLAYEV AREA, AIRFIELD NO APPARENT CHANGE SINCE MISSION [REDACTED] AIRCRAFT -- 7 SMALL STRAIGHT-WING.	4702N 03157E	0250	[REDACTED]	46-R
VOZNESENSK AIRFIELD NO APPARENT CHANGE SINCE MISSION [REDACTED] AIRCRAFT -- [REDACTED] -- AT LEAST 16 POSSIBLE	4731N 03115E	0250	[REDACTED]	79

25X9
25X9
25X1A
25X1D
25X1D
25X1D
25X1D
25X1D
25X1D
25X1D
25X1D
25X1D

25X1

25X1

25X1

25X1

Approved For Release 2004/02/11 : CIA-RDP78B04560A002800010030-5

TOP SECRET

NPIC/R-858/64

25X1

	Target	Coordinates	WAC	Target Numbers	
				BE	NPIC
25X1A 25X1D	AIRCRAFT. COMOR TARGET NO [REDACTED] [REDACTED]				
25X1D	KRIVOV ROG AIRFIELD EAST NO APPARENT CHANGE SINCE MISSION [REDACTED] AIRCRAFT -- AT LEAST 37 PROBABLE STRAIGHT- WING.	4753N 03332E	0250	[REDACTED]	25X1A 42-B
25X1A 25X1D	COMOR TARGET NO [REDACTED] [REDACTED]				
25X1D	KRIVOV ROG AIRFIELD NORTHWEST NO APPARENT CHANGE SINCE MISSION [REDACTED] AIRCRAFT -- ONE MEDIUM SWEEP-WING, 3 MEDIUM STRAIGHT-WING, AND 3 LIGHT STRAIGHT-WING.	4756N 03317E	0250		42-C
25X1D	[REDACTED]				
25X1D	KORSAKOV AREA, AIRFIELD 6 NM NE OF KORSAKOV. 5,500 X 230 FT NE/SW RUNWAY UNDER CONSTRUCTION, SURFACE UNDETERMINED, UNSERVICEABLE. PREPARATION FOR ADDITIONAL CONSTRUCTION APPEARS TO EXTEND 3,000 FT FOR TOTAL OF APPROXIMATELY 8,500 FT. AIRCRAFT -- NONE OBSERVED.	4642N 14252E	0281		28-J
25X1D	[REDACTED]				
25X1D	VELIKAYA KEMA AIRFIELD NO APPARENT CHANGE SINCE MISSION [REDACTED] AIRCRAFT -- 10 PROBABLE AIRCRAFT.	4530N 13711E	0282		58
25X1A 25X1D	COMOR TARGET NO [REDACTED] [REDACTED]				
25X1D	BORZYA AIRFIELD NORTHWEST NO APPARENT CHANGE SINCE MISSION [REDACTED]	5024N 11623E	0282		3-A

25X1

Approved For Release 2004/02/11 : CIA-RDP78B04560A002800010030-5

TOP SECRET

102

25X1

TOP SECRET

NPIC/R-858/64

Target	Coordinates	WAC	Target Numbers	
			BE	NPIC
RESURFACING CONTINUES ON NNE/WSW RUNWAY. AIRCRAFT -- 9 BADGER, ONE MEDIUM STRAIGHT- WING, AND ONE LIGHT STRAIGHT-WING. COMOR TARGET NO [REDACTED]				
SUKHAYA RECHKA AIRFIELD JUST SOUTH OF SUKHAYA RECHKA. 5,000 X 200 FT NE/SW PREPARED SURFACE RUNWAY, SERVICEABLE, APPEARS TO BE UNDERGOING EXTENSION AT SW END. AIRCRAFT -- NONE OBSERVED. COMOR TARGET NO [REDACTED]	4301N 13132E	0291	[REDACTED]	25X1A 40
ADLER AIRFIELD NO APPARENT CHANGE SINCE MISSION [REDACTED] AIRCRAFT -- 11 MEDIUM STRAIGHT-WING AND ONE LIGHT STRAIGHT-WING.	4326N 03956E	0324	[REDACTED]	1
LENINAKAN AIRFIELD SSE EDGE OF LENINAKAN. 6,600 X 250 FT NE/SW GRADED EARTH RUNWAY, SERVICEABLE. FACILITIES INCLUDE PARALLEL TAXIWAY AND NUMEROUS AIRCRAFT REVETMENTS. AIRCRAFT -- 3 POSSIBLE LIGHT AIRCRAFT.	4045N 04351E	0325	[REDACTED]	34-E
YEREVAN AIRFIELD NO APPARENT CHANGE SINCE MISSION [REDACTED] AIRCRAFT -- 7 SMALL STRAIGHT-WING.	4007N 04428E	0325	[REDACTED]	68-E

TOP SECRET

25X1

25X1

Approved For Release 2004/02/11 : CIA-RDP78B04560A002800010030-5

TOP SECRET

NPIC/R-858/64

25X1

Target	Coordinates	WAC	Target Numbers	
			BE	NPIC
OKTEMBERYAN AIRFIELD EAST 4.5 NM ESE OF OKTEMBERYAN. APPROXIMATELY 7,900 X 200 FT ESE/WNW GRADED EARTH RUNWAY, SERVICEABLE. AIRCRAFT -- ONE POSSIBLE SMALL STRAIGHT-WING.	4008N 04408E	0325		25X1A 46
YEREVAN/PARAKAR AIRFIELD NO APPARENT CHANGE SINCE MISSION AIRCRAFT -- 7 COOT AND 2 CRATE.	4008N 04424E	0325		68-I
DALLYAR AIRFIELD NO APPARENT CHANGE SINCE MISSION AIRCRAFT -- 24 SMALL AIRCRAFT.	4053N 04558E	0325		13
AKHALKALAKI AIRFIELD ONE NM SOUTH OF AKHALKALAKI. 6,800 X 180 FT NNW/SSE CONCRETE RUNWAY, SERVICEABLE. AIRCRAFT -- NONE OBSERVED.	4123N 04329E	0325		3-A
TBILISI/MARNEULI AIRFIELD 13.5 NM SOUTH OF TBILISI. 6,200 X 260 FT ENE/WSW CONCRETE/BLACKTOP RUNWAY, 6,200 X 260 FT NW/SE GRADED EARTH/ BLACKTOP RUNWAY, AND 3,100 X 255 FT NNW/SSE CONCRETE RUNWAY, ALL SERVICEABLE. AIRCRAFT -- NONE OBSERVED.	4128N 04447E	0325		63

Approved For Release 2004/02/11 : CIA-RDP78B04560A002800010030-5

TOP SECRET

25X1

25X1

25X1

25X1

Approved For Release 2004/02/11 : CIA-RDP78B04560A002800010030-5

TOP SECRET

NPIC/R-858/64

25X1

Target	Coordinates	WAC	Target Numbers	
			BE	NPIC
TBILISI/SOGANLUGI AIRFIELD 6 NM SE OF TBILISI. 9,8000 X 280 FT NW/SE CONCRETE RUNWAY, SERVICEABLE. AIRCRAFT -- ONE PROBABLE CRATE AND 5 LIGHT AIRCRAFT.	4139N 04456E	0325		25X1A 64
TBILISI/ORKHEVI AIRFIELD NO APPARENT CHANGE SINCE MISSION AIRCRAFT -- 4 CAMEL, 5 CRATE, 9 LIGHT STRAIGHT-WING, AND 2 SMALL STRAIGHT-WING. COMOR TARGET NO	4140N 04457E	0325		63-B
MANGLISI AIRFIELD NORTH EDGE OF MANGLISI. 4,100 X 4,150 FT SOD LANDING AREA APPEARS UNSERVICEABLE. ROADS CUT ACROSS FIELD AND SEVERAL SMALL PROBABLE BUILDINGS ARE OBSERVED ON FORMER LANDING AREA. AIRCRAFT -- NONE OBSERVED.	4142N 04423E	0325		37-B
OZERO KADZHIRIS-TBA AIRFIELD 37 NM SE OF RUSTAVI ON SW SHORE OF OZERO KADZHIRIS-TBA. 8,300 X 450 FT NW/SE GRADED EARTH RUNWAY, SERVICEABLE. PARALLEL TAXIWAY TO THE SOUTH. AIRCRAFT -- NONE OBSERVED.	4118N 04546E	0325		52-D
TBILISI/VAZIANI AIRFIELD NO APPARENT CHANGE SINCE MISSION	4130N 04502E	0325		63-A

25X1D

25X1D

25X1A

25X1D

25X1D

25X1D

25X1D

25X1

Approved For Release 2004/02/11 : CIA-RDP78B04560A002800010030-5

TOP SECRET

25X1

TOP SECRET

NPIC/R-858/64

25X1

25X1

25X1

25X1A
25X1D

25X1D

25X1A
25X1D

25X1D

25X1D

25X1

Target	Coordinates	WAC	Target Numbers	
			BE	NPIC
<p>AIRCRAFT -- 14 LIGHT STRAIGHT-WING AND 16 SMALL STRAIGHT-WING. SEVEN SMALL SWEEP-WING ARE LOCATED IN A BARRACKS/SUPPORT AREA 1.5 NM NE OF AIRFIELD. COMOR TARGET NO [REDACTED]</p>				
<p>NALCHIK AIRFIELD 2 NM NE OF NALCHIK. 5,000 X 700 FT NE/SW SOD LANDING STRIP, SERVICEABLE. LIMITED FACILITIES SOUTH OF THE AIRFIELD. AIRCRAFT -- ONE PROBABLE CAB.</p>	4330N 04338E	0325	[REDACTED]	25X1A 42-F
<p>MOZDOK AIRFIELD 3 NM NW OF MOZDOK. RUNWAY AND TAXIWAY ARE STILL UNDER CONSTRUCTION AND NOT SERVICEABLE. AIRCRAFT -- NONE OBSERVED. COMOR TARGET NO [REDACTED]</p>	4347N 04436E	0325	[REDACTED]	40
<p>LUGOVOYE AIRFIELD NO APPARENT CHANGE SINCE MISSION [REDACTED] AIRCRAFT -- AT LEAST 16 POSSIBLE SMALL AIRCRAFT.</p>	4258N 07243E	0328	[REDACTED]	20
<p>SYUGATY AIRFIELD 5 NM SW OF SYUGATY AND 20 NM NNE OF FRUNZE. 7,100 X 255 FT NW/SE SOD RUNWAY, 3,150 X 245 FT NW/SE SOD RUNWAY, 3,200 X 200 FT NW/SE SOD RUNWAY, 6,000 X 275 FT ENE/WSW SOD RUNWAY, AND 3,100 X 255 FT ENE/WSW SOD RUNWAY, ALL</p>	4310N 07440E	0328	[REDACTED]	26

TOP SECRET

25X1

25X1

TOP SECRET

NPIC/R-858/64

25X1
25X1

25X1D

25X1D

25X1D

25X1D

25X1A

25X1D

25X1D

25X1D

Target	Coordinates	WAC	Target Numbers	
			BE	NPIC
SERVICEABLE. AIRCRAFT -- 3 POSSIBLE AIRCRAFT. [REDACTED]				
SHARYN AIRFIELD 8 NM SE OF SHARYN. 8,225 X 540 FT NNE/SSW GRADED EARTH RUNWAY, SERVICEABLE. PARALLEL TAXIWAY WITH FOUR CROSSOVER LINKS. AIRCRAFT -- NONE OBSERVED. [REDACTED]	4338N 07929E	0329	[REDACTED]	25X1A 42
TERMEZ AIRFIELD 3 NM NW OF TERMEZ. 4,500 X 350 FT ENE/WSW GRADED EARTH RUNWAY, SERVICEABLE. AIRCRAFT -- ONE PROBABLE MEDIUM STRAIGHT-WING. [REDACTED]	3716N 06718E	0336		9-B
GISSAR AIRFIELD NO APPARENT CHANGE SINCE MISSION [REDACTED] AIRCRAFT -- UNDETERMINED NUMBER OF SMALL POSSIBLE AIRCRAFT. COMOR TARGET NO [REDACTED] [REDACTED]	3830N 06840E	0336		2
DUSHAMBE AIRFIELD NO APPARENT CHANGE SINCE MISSION [REDACTED] AIRCRAFT -- 4 MEDIUM STRAIGHT-WING. [REDACTED]	3833N 06848E	0336		8-E
SAMARKAND AIRFIELD IMMEDIATELY NORTH OF SAMARKAND. TWO 6,000 X 300 FT E/W GRADED EARTH RUNWAYS, [REDACTED]	3942N 06700E	0336		6

25X1

25X1

25X1

25X1

Approved For Release 2004/02/11 : CIA-RDP78B04560A002800010030-5

TOP SECRET

5X1

Target	Coordinates	WAC	Target Numbers	
			BE	NPIC
<p>BOTH SERVICEABLE. AIRCRAFT -- ONE MEDIUM STRAIGHT-WING, 5 SMALL STRAIGHT-WING, AND 7 POSSIBLE SMALL STRAIGHT-WING.</p> <p>[REDACTED]</p>				
<p>25X1D</p> <p>KODZH AIRFIELD 5.5 NM NNE OF KODZH. 8,800 X 640 FT NW/SE GRADED EARTH RUNWAY, SERVICEABLE. 6,800 X 235 FT E/W GRADED EARTH RUNWAY, SERVICEABLE. 7,100 X 260 FT NE/SW GRADED EARTH RUNWAY, SERVICEABLE. 5,300 X 265 FT NNE/SSW GRADED EARTH RUNWAY, SERVICEABLE. AIRCRAFT -- NONE OBSERVED.</p> <p>[REDACTED]</p>	3854N 05638E	0338	[REDACTED]	25X1A 32
<p>25X1D</p> <p>KIZYL-ARVAT AIRFIELD NO APPARENT CHANGE SINCE MISSION [REDACTED] AIRCRAFT -- [REDACTED] -- 30 SMALL AIRCRAFT AND ONE POSSIBLE HELICOPTER. [REDACTED] -- AT LEAST 40 SMALL AIRCRAFT.</p>	3859N 05620E	0338	[REDACTED]	9
<p>25X1A</p> <p>COMOR TARGET NO [REDACTED]</p> <p>[REDACTED]</p>				

25X1D

25X1D

25X1D

25X1D

25X1A

25X1D

25X2

25X1

Approved For Release 2004/02/11 : CIA-RDP78B04560A002800010030-5

TOP SECRET

25X1

Approved For Release 2004/02/11 : CIA-RDP78B04560A002800010030-5

25X2

Next 5 Page(s) In Document Exempt

Approved For Release 2004/02/11 : CIA-RDP78B04560A002800010030-5

25X1

Approved For Release 2004/02/11 : CIA-RDP78B04560A002800010030-5

TOP SECRET


NPIC/R-858/64

25X1

25X1

Target	Coordinates	WAC	Target Numbers	
			BE	NPIC

25X2



MILITARY INSTALLATIONS

YOKANGA NAVAL BASE AND SHIP REPAIR YARD
 NO APPARENT CHANGE SINCE MISSION [REDACTED]
 VESSELS -- 4 POSSIBLE W-CLASS SS AND SEVERAL
 SMALL UNIDENTIFIED SURFACE VESSELS.

6804N 03932E 0051

25X1A
38-A

COMOR TARGET NO [REDACTED]

25X1D

25X1A

25X1D

GUBA URA NAVAL BASE
 NO APPARENT CHANGE SINCE MISSION [REDACTED]

6920N 03249E 0051

37-A

25X1

25X1D

Approved For Release 2004/02/11 : CIA-RDP78B04560A002800010030-5

TOP SECRET

25X1

25X1

25X1

Approved For Release 2004/02/11 : CIA-RDP78B04560A002800010030-5

TOP SECRET

NPIC/R-858/64

25X1

Target	Coordinates	WAC	Target Numbers	
			BE	NPIC
<p>VESSELS -- 5 POSSIBLE W/R-CLASS SS, 6 PROBABLE SS, 4 POSSIBLE UNIDENTIFIED SS, ONE POSSIBLE DON-CLASS AS, ONE LARGE PROBABLE NAVAL COMBATANT, AND ONE POSSIBLE ASL. COMOR TARGET NO [REDACTED]</p>				
<p>GUBA ARA, NAVAL BASE 5 NM NORTH OF URA-GUBA. TWO PIERS VISIBLE. CLOUDS PRECLUDE FURTHER INTERPRETATION. COMOR TARGET NO [REDACTED]</p>	6922N 03247E	0051		37-B
<p>GUBA OLENYA SUBMARINE BASE NO APPARENT CHANGE SINCE MISSION VESSELS -- 3 SS. COMOR TARGET NO [REDACTED]</p>	6913N 03323E	0051		25X1A 19-A
<p>GUBA SAYDA NAVAL BASE SOUTHWEST NO APPARENT CHANGE SINCE MISSION VESSELS -- 9 DESTROYER-TYPE VESSELS. COMOR TARGET NO [REDACTED]</p>	6915N 03314E	0051		31-C
<p>GUBA SAYDA SUBMARINE BASE NO APPARENT CHANGE SINCE MISSION VESSELS -- 7 SS, 2 POSSIBLE SS, ONE AUXILIARY, AND SEVERAL SMALL SUPPORT CRAFT. COMOR TARGET NO [REDACTED]</p>	6915N 03321E	0051		31-A
<p>PROVIDENIYA/URELIK AIR DEPOT 4 NM SE OF PROVIDENIYA/URELIK AIRFIELD. AREA CONTAINS AT LEAST 40 STORAGE-TYPE</p>	6420N 17310W	0075		17-C

25X1

Approved For Release 2004/02/11 : CIA-RDP78B04560A002800010030-5

TOP SECRET

25X1

TOP SECRET

NPIC/R-858/64

Target	Coordinates	WAC	Target Numbers	
			BE	NPIC
BUILDINGS. PROVIDENIYA ARMY BARRACKS URELIK 1.7 NM NORTH OF URELIK. INSTALLATION CONTAINS 4 ADMINISTRATION BUILDINGS, 40 BARRACKS, 11 STORAGE BUILDINGS, AND NUMEROUS MISCELLANEOUS BUILDINGS. COMOR TARGET NO [REDACTED]	6424N 17311W	0075	[REDACTED]	25X1A 17-K
ARKHANGELSK AREA, MILITARY TRAINING AREA 13 NM SOUTH OF ARKHANGELSK AND 6.5 NM SSW OF ISAKORGORKA. AREA, COVERING APPROXIMATELY 3 SQ MI, CONTAINS A TRACKED-VEHICLE MOVING-TARGET FIRING RANGE, A TRACKED-VEHICLE DRIVER-TRAINING COURSE, AT LEAST 23 PERMANENT BUILDINGS, AND EXTENSIVE SCARRING.	6422N 04034E	0092	[REDACTED]	1-J
ARKHANGELSK ARMY BARRACKS ISAKOGORKA 8.5 NM SSE OF ARKHANGELSK. INSTALLATION CONTAINS ONE T-SHAPED ADMINISTRATION BUILDING, 7 BARRACKS, 5 STORAGE-TYPE BUILDINGS, AND 15 SUPPORT BUILDINGS. COMOR TARGET NO [REDACTED]	6425N 04039E	0092	[REDACTED]	1-S
VYBORG MANEUVER AREA PERKYARVI (PREVIOUSLY REPORTED AS PERKYARVI AREA, MILITARY TRAINING AREA.) NO APPARENT CHANGE SINCE MISSION [REDACTED]	6027N 02905E	0103	[REDACTED]	20-A

TOP SECRET

25X1

25X1

Approved For Release 2004/02/11 : CIA-RDP78B04560A002800010030-5

TOP SECRET

NPIC/R-858/64

25X1

Target	Coordinates	WAC	Target Numbers	
			BE	NPIC
PRIOZERSK AREA, MTB BASE 15.5 NM SE OF PRIOZERSK ON WEST SHORE OF LAKE LADOGA. INSTALLATION CONTAINS ONE 440 FT QUAY, 3 PIERS, ONE T-SHAPED ADMINISTRATION BUILDING, 5 PROBABLE BARRACKS, 8 STORAGE BUILDINGS, 12 PROBABLE SINGLE FAMILY DWELLINGS, 2 LARGE POL TANKS, AND NUMEROUS SMALL ASSOCIATED BUILDINGS. VESSELS -- ONE PROBABLE W-CLASS SS, 4 PROBABLE PATROL CRAFT, AND 20 SMALL PT-TYPE CRAFT.	6050N 03028E	0103		61
LAKHDENPOKHYA ARMY BARRACKS 2 NM NORTH OF LAKHDENPOKHYA. INSTALLATION CONSISTS OF 3 LARGE BARRACKS, A LARGE MOTOR POOL AREA CONTAINING 2 VEHICLE PARKS WITH A TOTAL OF 7 VEHICLE SHEDS, AN ATHLETIC FIELD, AND SEVERAL SUPPORT BUILDINGS. COMOR TARGET NO	6133N 03012E	0103		13-A
LIEPAJA ARMY DEPOT KARA OSTA NO APPARENT CHANGE SINCE MISSION CONSTRUCTION CONTINUES. COMOR TARGET NO	5633N 02103E	0152		3-G
LIEPAJA BARRACKS NORTH NORTH EDGE OF LIEPAJA. INSTALLATION CONTAINS 3 BARRACKS/SUPPORT BUILDINGS AND AT LEAST 6 SMALL	5634N 02101E	0152		3-R

25X1D

25X1A

25X1A

25X1D

25X1D

25X1A

25X1D

25X1

Approved For Release 2004/02/11 : CIA-RDP78B04560A002800010030-5

TOP SECRET

25X1

25X1

25X1

Approved For Release 2004/02/11 : CIA-RDP78B04560A002800010030-5

TOP SECRET

NPIC/R-858/64

25X1

25X1A
25X1D

MISCELLANEOUS BUILDINGS.
COMOR TARGET NO [REDACTED]

[REDACTED]

25X1A

25X1A
25X1D

RIGA ARMY BARRACKS
NORTH EDGE OF RIGA.
INSTALLATION CONTAINS APPROXIMATELY
20 BARRACKS/SUPPORT BUILDINGS, 2 VEHICLE
SHEDS, NUMEROUS SMALL SUPPORT BUILDINGS, AND A
PARADE GROUND.

5659N 02409E 0153

63-N

COMOR TARGET NO [REDACTED]
[REDACTED]

25X1A
25X1D

RIGA ARMY BARRACKS NORTHEAST
NE EDGE OF RIGA.
INSTALLATION CONTAINS AT LEAST 24 BARRACKS,
10 WAREHOUSE-TYPE BUILDINGS, AND NUMEROUS
SMALLER SUPPORT BUILDINGS.

5659N 02411E 0153

63-Q

COMOR TARGET NO [REDACTED]
[REDACTED]

25X1D

MORINO AMMUNITION DEPOT RR STATION WEST
IMMEDIATELY WEST OF MORINO.
RAIL-SERVED, SECURED AREA CONTAINS 4
DRIVE-THROUGH BUILDINGS AND 25 SMALL STORAGE
BUILDINGS.

5754N 03020E 0153

147

[REDACTED]

LUGA ARMY BARRACKS SOUTH
3 NM SOUTH OF LUGA.
INSTALLATION CONTAINS 4 ADMINISTRATION

5841N 02950E 0153

41-A

25X1

Approved For Release 2004/02/11 : CIA-RDP78B04560A002800010030-5

TOP SECRET

25X1

25X1

25X1

Approved For Release 2004/02/11 : CIA-RDP78B04560A002800010030-5

TOP SECRET

NPIC/R-858/64

5X1

Target	Coordinates	WAC	Target Numbers	
			BE	NPIC
<p>BUILDINGS, 11 BARRACKS, AND APPROXIMATELY 75 SUPPORT/STORAGE BUILDINGS. COMOR TARGET NO [REDACTED]</p>				
<p>LUGA BARRACKS AND ARTILLERY TRAINING AREA IMMEDIATELY NW OF LUGA. INSTALLATION CONTAINS AT LEAST 5 ADMINISTRATION BUILDINGS, 15 BARRACKS, APPROXIMATELY 75 SUPPORT/STORAGE BUILDINGS, AND A LARGE TRAINING AREA WITH EXTENSIVE TRACK ACTIVITY AND NUMEROUS SCATTERED BUILDINGS. COMOR TARGET NO [REDACTED]</p>	5844N 02949E	0153	[REDACTED]	25X1A 41-C
<p>KEILA ARMY BARRACKS RAILROAD JUNCTION NW EDGE OF KEILA. INSTALLATION CONTAINS 10 BARRACKS, ONE ADMINISTRATION BUILDING, ONE VEHICLE MAINTENANCE AREA, 4 POSSIBLE AMMUNITION STORAGE BUNKERS/BUILDINGS, AND NUMEROUS SMALLER MISCELLANEOUS SUPPORT BUILDINGS. COMOR TARGET NO [REDACTED]</p>	5918N 02423E	0153	[REDACTED]	94-A
<p>PALDISKI ARMY BARRACKS KLOOGA WEST WEST EDGE OF KLOOGA. INSTALLATION CONTAINS 6 MULTISTORY BARRACKS, ONE MULTISTORY ADMINISTRATION BUILDING, 5 AMMUNITION STORAGE BUNKERS, SEVERAL SMALL MISCELLANEOUS SUPPORT BUILDINGS, NUMEROUS MOTOR VEHICLE MAINTENANCE AND STORAGE BUILDINGS, A DRIVER TRAINING AREA, AND SEVERAL FIRING RANGES. COMOR TARGET NO [REDACTED]</p>	5919N 02413E	0153	[REDACTED]	26-B

25X1A
25X1D

25X1A
25X1D

25X1A
25X1D

25X1A

25X1

Approved For Release 2004/02/11 : CIA-RDP78B04560A002800010030-5

TOP SECRET

120

25X1

25X1

25X1

Approved For Release 2004/02/11 : CIA-RDP78B04560A002800010030-5

TOP SECRET

NPIC/R-858/64

25X1

25X1D

25X1A

25X1D

25X1A

25X1D

25X1D

25X1A

25X1D

25X1

Target	Coordinates	WAC	Target Numbers	
			BE	NPIC
<p>[REDACTED]</p> <p>KEILA TRAINING AREA KLOOGA EAST 1.5 NM NW OF KEILA AND 5 NM EAST OF KLOOGA. INSTALLATION COVERING APPROXIMATELY ONE SQ MI CONSISTS OF A LARGE CLOSED-CIRCUIT DRIVER TRAINING COURSE AND OTHER VEHICLE TRACKS. COMOR TARGET NO [REDACTED]</p>	5919N 02423E	0153	[REDACTED]	25X1A 94
<p>TALLINN MILITARY BARRACKS NW SECTION OF TALLINN, WEST OF THE NAVAL BASE. RAIL-SERVED INSTALLATION CONTAINS NUMEROUS MULTISTORY BARRACKS AND SEVERAL SINGLE-STORY WAREHOUSES. COMOR TARGET NO [REDACTED]</p>	5927N 02443E	0153	[REDACTED]	76-F1
<p>RAASIKU AREA, ARMORED TRAINING RANGE 6.5 NM ENE OF KEHRA. AREA APPROXIMATELY 2.5 NM LONG CONTAINS DRIVER TRAINING COURSE AND MOVING TARGET FIRING RANGES.</p>	5922N 02532E	0153	[REDACTED]	154
<p>PETRODVORETS ARMY BKS AND SCHOOL LUIZINO IMMEDIATELY SOUTH OF PETRODVORETS. AREA, IMMEDIATELY SOUTH OF A RAIL LINE, CONTAINS 7 MULTISTORY BARRACKS, ONE H-SHAPED ADMINISTRATION BUILDING, 6 SUPPORT BUILDINGS, 14 STORAGE BUILDINGS, AND A POSSIBLE ATHLETIC FIELD. COMOR TARGET NO [REDACTED]</p>	5951N 02955E	0153	[REDACTED]	55-B

Approved For Release 2004/02/11 : CIA-RDP78B04560A002800010030-5

TOP SECRET

25X1

25X1

25X1

Approved For Release 2004/02/11 : CIA-RDP78B04560A002800010030-5

TOP SECRET

NPIC/R-858/64

25X1

Target	Coordinates	WAC	Target Numbers	
			BE	NPIC
PETRODVORETS ARMY BARRACKS IN PETRODVORETS. BARRACKS AREA, IMMEDIATELY NORTH OF RAIL LINE, CONTAINS 2 ADMINISTRATION BUILDINGS, 19 BARRACKS, 28 STORAGE/SUPPORT BUILDINGS, 2 PROBABLE MOTOR VEHICLE POOLS, AND AN ATHLETIC FIELD. A TANK DRIVER TRAINING COURSE IS 6 NM SW OF BARRACKS AREA. COMOR TARGET NO [REDACTED]	5952N 02955E	0153	[REDACTED]	25X1A 55-C
LOMONOSOV NAVAL AMMO DEPOT BOLSHAYA IZHORA 7 NM WNW OF LOMONOSOV. RAIL-SERVED, SECURED STORAGE SITE CONTAINS APPROXIMATELY 15 LARGE DISPERSED STORAGE BUILDINGS AND 7 SMALLER STORAGE BUILDINGS. SUPPORT AREA CONTAINS AT LEAST 10 BUILDINGS.	5957N 02932E	0153	[REDACTED]	40-A
KRONSHADT NAVAL BASE AND SHIPYARD NO APPARENT CHANGE SINCE MISSION [REDACTED] VESSELS -- 9 SS, 2 POSSIBLE SS, ONE CL, ONE POSSIBLE OCL, 9 DD, ONE DD IN GRAVING DOCK, ONE AUXILIARY IN GRAVING DOCK, 2 DE, NUMEROUS MINOR COMBATANTS, AND ONE TRANSPORTER DOCK. COMOR TARGET NO [REDACTED]	5959N 02947E	0153	[REDACTED]	31
PUSHKIN ARMY BKS AND TRAINING AREA PAVLOVSK 2 NM SE OF PUSHKIN, AT PAVLOVSK. INSTALLATION CONTAINS AT LEAST 4 ADMINISTRATION BUILDINGS, 16 MULTISTORY BARRACKS, APPROXIMATELY 70 SUPPORT/STORAGE BUILDINGS, 2 MOTOR POOLS, 3 MAINTENANCE	5940N 03027E	0153	[REDACTED]	58-B

25X1A
25X1D

25X1D

25X1D

25X1A
25X1D

25X1

Approved For Release 2004/02/11 : CIA-RDP78B04560A002800010030-5

TOP SECRET

25X1

25X1

Approved For Release 2004/02/11 : CIA-RDP78B04560A002800010030-5

NPIC/R-858/64

25X1
25X1

TOP SECRET

25X1A
25X1D

25X1A
25X1D

25X1A
25X1D

25X1

25X1

Target	Coordinates	WAC	Target Numbers	
			BE	NPIC
<p>BUILDINGS, AN ATHLETIC FIELD, AND A SMALL-ARMS FIRING RANGE. TO THE SOUTH AND WEST ARE 2 SEPARATE FENCED AREAS CONTAINING 3 BUILDINGS EACH. COMOR TARGET NO [REDACTED]</p>				
<p>LENINGRAD BARRACKS KRASNOYE SELO IMMEDIATELY SOUTH OF KRASNOYE SELO AND 16 NM SW OF LENINGRAD. WESTERN AREA CONTAINS BIVOUAC AREA WITH APPROXIMATELY 300 TENTS, AT LEAST 75 SUPPORT BUILDINGS, 4 ATHLETIC FIELDS, AND A PROBABLE SA-2 TRAINING SITE. EASTERN AREA CONTAINS A BIVOUAC AREA WITH APPROXIMATELY 200 TENTS, AT LEAST 75 SUPPORT BUILDINGS, AND 3 ATHLETIC FIELDS. INSTALLATION APPEARS TO BE USED FOR SEASONAL TRAINING. COMOR TARGET NO [REDACTED]</p>	5942N 03005E	0153	[REDACTED]	25X1A 36-25
<p>LENINGRAD MIL SUP DPO ALEKSANDROVSK SE EDGE OF LENINGRAD, IMMEDIATELY WEST OF THE RAIL LINE. INSTALLATION CONTAINS APPROXIMATELY 30 LARGE AND 20 SMALL STORAGE BUILDINGS. COMOR TARGET NO [REDACTED]</p>	5951N 03025E	0153	[REDACTED]	102-U
<p>KOVROV AMMUNITION DEPOT SOUTH 15 NM SOUTH OF KOVROV. SECURED, RAIL-SERVED. INSTALLATION CONTAINS 47 STORAGE BUILDINGS AND A TRANSSHIPMENT AREA WITH 6 BUILDINGS. A SUPPORT AREA IS LOCATED IMMEDIATELY NORTH.</p>	5610N 04126E	0154	[REDACTED]	30-D

Approved For Release 2004/02/11 : CIA-RDP78B04560A002800010030-5

TOP SECRET

25X1

25X1

Approved For Release 2004/02/11 : CIA-RDP78B04560A002800010030-5

TOP SECRET

NPIC/R-858/64

25X1

Target	Coordinates	WAC	Target Numbers	
			BE	NPIC
<p>[REDACTED]</p> <p>KOVROV ARMY BARRACKS NORTHEAST NE EDGE OF KOVROV. PARTIALLY SECURED, RAIL-SERVED AREA COVERING 2,400 ACRES CONTAINS 14 MULTISTORY BARRACKS, ONE LARGE ADMINISTRATION BUILDING, 48 MISCELLANEOUS STORAGE BUILDINGS, 18 VEHICLE MAINTENANCE BUILDINGS, 20 MISCELLANEOUS SUPPORT BUILDINGS, AN ATHLETIC FIELD, SOME OPEN STORAGE, AND A PROBABLE TRAINING AREA. AN ADJACENT DOUBLE-SECURED AMMUNITION STORAGE AREA CONTAINS 8 STORAGE BUILDINGS. COMOR TARGET NO [REDACTED]</p> <p>[REDACTED]</p>	5623N 04120E	0154	[REDACTED]	25X1A 30-I
<p>AGRYZ AMMUNITION DEPOT NORTH-NORTHEAST 5 NM NE OF AGRYZ. RAIL-SERVED, TRIPLE-FENCED AREA CONTAINS APPROXIMATELY 70 BUILDINGS. SUPPORT AREA IMMEDIATELY NW CONTAINS APPROXIMATELY 20 HOUSING AND ADMINISTRATION BUILDINGS.</p> <p>[REDACTED]</p>	5635N 05304E	0155	[REDACTED]	22
<p>SVERDLOVSK ARMY BARRACKS SW EDGE OF SVERDLOVSK. INSTALLATION CONTAINS 2 MULTISTORY ADMINISTRATION BUILDINGS, 10 MULTISTORY BARRACKS-TYPE BUILDINGS, 23 STORAGE-TYPE BUILDINGS, AND 2 ATHLETIC FIELDS. COMOR TARGET NO [REDACTED]</p> <p>[REDACTED]</p>	5646N 06035E	0156	[REDACTED]	26-Z

25X1D

25X1A
25X1D

25X1D

25X1A
25X1D

25X1

25X1

Approved For Release 2004/02/11 : CIA-RDP78B04560A002800010030-5

TOP SECRET

25X1

25X1

Approved For Release 2004/02/11 : CIA-RDP78B04560A002800010030-5

TOP SECRET

NPIC/R-8 08/04

25X1

Target	Coordinates	WAC	Target Numbers	
			BE	NPIC
SVERDLOVSK ARMY BARRACKS KRAS ZVEZD NW EDGE OF SVERDLOVSK. INSTALLATION CONTAINS ONE MULTISTORY ADMINISTRATION BUILDING, 10 MULTISTORY BARRACKS-TYPE BUILDINGS, 29 DEPENDENTS QUARTERS, APPROXIMATELY 20 SUPPORT BUILDINGS, AND AN ATHLETIC FIELD. COMOR TARGET NO [REDACTED]	5652N 06032E	0156	[REDACTED]	25X1A 26-K
SVERDLOVSK BARRACKS PYSHMA SE EDGE OF VERKHNYAYA PYSHMA. INSTALLATION CONTAINS 2 MULTISTORY ADMINISTRATION BUILDINGS, 6 BARRACKS-TYPE BUILDINGS, APPROXIMATELY 25 GENERAL SUPPORT-TYPE BUILDINGS AND AN ATHLETIC FIELD. SECURED STORAGE AREA ADJACENT TO EAST SIDE OF INSTALLATION CONTAINS 30 STORAGE BUILDINGS. CLOSED-CIRCUIT DRIVER TRAINING AREA IS .5 NM SE. COMOR TARGET NO [REDACTED]	5658N 06037E	0156	[REDACTED]	26-Z2
TYUMEN AREA, MILITARY TRAINING AREA 9 NM SE OF TYUMEN. INSTALLATION COVERING APPROXIMATELY 6 SQ MI CONSISTS OF APPROXIMATELY 40 BARRACKS, 4 ADMINISTRATION BUILDINGS, A LARGE BIVOUAC AREA, 2 SECURED STORAGE AREAS CONTAINING 14 BUILDINGS, A MOVING-TARGET TANK FIRING RANGE, A PROBABLE FLAT TRAJECTORY FIRING RANGE, A COMBINED-ARMS FIELD TRAINING COURSE, AND A TRACKED-VEHICLE DRIVER TRAINING COURSE.	5705N 06545E	0156		28-B

25X1A
25X1D

25X1A
25X1D

25X1

Approved For Release 2004/02/11 : CIA-RDP78B04560A002800010030-5

TOP SECRET

25X1

25X1

25X1

Approved For Release 2004/02/11 : CIA-RDP78B04560A002800010030-5

TOP SECRET

NPIC/R-858/64

25X1

Target	Coordinates	WAC	Target Numbers	
			BE	NPIC
<p>25X1A</p> <p>COMOR TARGET NO [REDACTED]</p> <p>25X1D [REDACTED]</p> <p>KRASNOYARSK ARMY BARRACKS NORTH NORTH EDGE OF KRASNOYARSK. PROBABLY SECURED AREA CONTAINS APPROXIMATELY 15 MULTISTORY BARRACKS, ONE U-SHAPED ADMINISTRATION BUILDING, APPROXIMATELY 50 ASSOCIATED BUILDINGS, AND AN ATHLETIC FIELD. COMOR TARGET NO [REDACTED]</p> <p>25X1A [REDACTED]</p> <p>25X1D [REDACTED]</p>	5602N 09255E	0159	[REDACTED]	25X1A 7-A1
<p>NOVOSIBIRSK ARMY SUPPLY DEPOT SE SECTION OF NOVOSIBIRSK, ON EAST BANK OF OB RIVER. RAIL-SERVED, PARTIALLY SECURED INSTALLATION CONTAINS 5 MULTISTORY ADMINISTRATION BUILDINGS, 15 LARGE WAREHOUSE-TYPE BUILDINGS, AND 14 MISCELLANEOUS SMALL BUILDINGS. COMOR TARGET NO [REDACTED]</p> <p>25X1A [REDACTED]</p> <p>25X1D [REDACTED]</p>	5459N 08258E	0162	[REDACTED]	8-A
<p>BEZMENOVO ARMS AND AMMUNITION DEPOT KM 126 ONE NM SW OF BEZMENOVO. RAIL-SERVED, SECURED AREA CONTAINS 11 LARGE AND 3 SMALLER STORAGE BUILDINGS. ADJACENT SUPPORT AREA CONTAINS 14 SMALL BUILDINGS.</p> <p>25X1D [REDACTED]</p>	5405N 08322E	0162	[REDACTED]	21
<p>NOVOSIBIRSK ARMY BARRACKS NORTHEAST EAST CENTRAL SECTION OF NOVOSIBIRSK.</p> <p>25X1D [REDACTED]</p>	5501N 08257E	0162	[REDACTED]	7-A1

25X1

Approved For Release 2004/02/11 : CIA-RDP78B04560A002800010030-5

TOP SECRET

25X1

25X1

25X1

Approved For Release 2004/02/11 : CIA-RDP78B04560A002800010030-5

TOP SECRET

NPIC/R-858/64

25X1

Target	Coordinates	WAC	Target Numbers	
			BE	NPIC
INSTALLATION CONTAINS A TOTAL OF 47 ADMINISTRATION/BARRACKS-TYPE BUILDINGS AND APPROXIMATELY 85 STORAGE AND SUPPORT BUILDINGS. COMOR TARGET NO [REDACTED]				
IKOVKA ORDNANCE DEPOT APPROXIMATELY ONE NM EAST OF IKOVKA. RAIL-SERVED DOUBLE-FENCED AREA, APPROXIMATELY 1,400 X 3,600 FT; CONTAINS 74 STORAGE-TYPE BUILDINGS. HOUSING AREA IMMEDIATELY NORTH CONTAINS APPROXIMATELY 10 BUILDINGS.	5535N 06458E	0164	[REDACTED]	25X1A 4
SYZRAN ARMY BARRACKS PLANT 718 WEST EDGE OF SYZRAN. AREA CONTAINS 2 MULTISTORY BARRACKS, 18 SMALLER PROBABLE SINGLE-STORY BARRACKS, ONE LARGE ADMINISTRATION BUILDING, 5 MOTOR VEHICLE MAINTENANCE SHEDS, AND NUMEROUS STORAGE AND SUPPORT BUILDINGS. COMOR TARGET NO [REDACTED]	5309N 04823E	0165	[REDACTED]	28-F
ULYANOVSK ARMY DEPOT SOUTHWEST SOUTH SECTION OF ULYANOVSK. RAIL-SERVED INSTALLATION CONTAINS 24 LARGE, PROBABLY MULTISTORY STORAGE BUILDINGS, ONE C-SHAPED ADMINISTRATION BUILDING, ONE FABRICATION-TYPE BUILDING, AND NUMEROUS SMALLER SUPPORT BUILDINGS.	5417N 04821E	0165	[REDACTED]	32-C

25X1A
25X1D

25X1D

25X1A
25X1D

25X1

25X1

Approved For Release 2004/02/11 : CIA-RDP78B04560A002800010030-5

TOP SECRET

TOP SECRET

NPIC/R-858/64

25X1

25X1

25X1

	Target	Coordinates	WAC	Target Numbers	
				BE	NPIC
25X1A 25X1D	COMOR TARGET NO [REDACTED] [REDACTED] ULYANOVSK ARMY BARRACKS NORTH CENTRAL SECTION OF ULYANOVSK. INSTALLATION CONTAINS 6 MULTISTORY BARRACKS, 2 ADMINISTRATION BUILDINGS, 6 VEHICLE SHED/ MAINTENANCE BUILDINGS, AND 9 MISCELLANEOUS BUILDINGS. COMOR TARGET NO [REDACTED] [REDACTED]	5419N 04823E	0165	[REDACTED]	25X1A 31-E
25X1A 25X1D	COMOR TARGET NO [REDACTED] [REDACTED] ULYANOVSK ARMY BARRACKS AND SIGNAL OCS NE EDGE OF ULYANOVSK. INSTALLATION CONTAINS 4 PROBABLE MULTISTORY ADMINISTRATION BUILDINGS/BARRACKS, 4 PROBABLE BARRACKS, 5 STORAGE BUILDINGS, 2 PROBABLE VEHICLE MAINTENANCE BUILDINGS, AND NUMEROUS SMALL SUPPORT BUILDINGS. COMOR TARGET NO [REDACTED] [REDACTED]	5420N 04824E	0165	[REDACTED]	31-F
25X1A 25X1D	COMOR TARGET NO [REDACTED] [REDACTED] KAZAN ARMY BARRACKS SOUTHEAST SOUTH EDGE OF KAZAN. INSTALLATION CONTAINS ONE ADMINISTRATION BUILDING, AT LEAST 14 BARRACKS, AND NUMEROUS STORAGE/SUPPORT BUILDINGS. COMOR TARGET NO [REDACTED] [REDACTED]	5543N 04909E	0165	[REDACTED]	14-V
25X1A 25X1D	COMOR TARGET NO [REDACTED] [REDACTED] KAZAN ARMY BARRACKS GORKIY SOUTH EDGE OF KAZAN. AREA CONTAINS 11 MULTISTORY PROBABLE BARRACKS,	5545N 04909E	0165	[REDACTED]	14-U

25X1

TOP SECRET

25X1

25X1

25X1

Approved For Release 2004/02/11 : CIA-RDP78B04560A002800010030-5

TOP SECRET

NPIC/R-858/64

25X1

Target	Coordinates	WAC	Target Numbers	
			BE	NPIC
<p>13 SINGLE-STORY BARRACKS, 5 ADMINISTRATION BUILDINGS, ONE MULTISTORY L-SHAPED BUILDING, 4 STORAGE BUILDINGS, NUMEROUS SUPPORT BUILDINGS, AND AN ATHLETIC FIELD. COMOR TARGET NO [REDACTED]</p>				
<p>KAZAN AMMUNITION DEPOT VYSOKAYA GORA 8 NM NE OF KAZAN. RAIL-SERVED, SECURED, RECTANGULAR AREA CONTAINS 19 LARGE STORAGE/WAREHOUSE AND 4 SMALL SUPPORT BUILDINGS. [REDACTED]</p>	5554N 04916E	0165	[REDACTED]	25X1A 14-R
<p>RECHITSA AMMUNITION DEPOT SOUTH 1.2 NM SOUTH OF RECHITSA. DOUBLE-SECURED INSTALLATION CONTAINS 16 REVETTED STORAGE BUILDINGS. [REDACTED]</p>	5219N 03022E	0167	[REDACTED]	72-B
<p>ORSHA ARMY SUPPLY DEPOT NW SECTION OF ORSHA. RAIL-SERVED INSTALLATION CONTAINS APPROXIMATELY 32 STORAGE BUILDINGS AND AN OPEN STORAGE AREA. COMOR TARGET NO [REDACTED]</p>	5431N 03023E	0167	[REDACTED]	67-F
<p>VITEBSK ARMY BARRACKS SOUTHWEST ONE NM SW OF VITEBSK. INSTALLATION CONTAINS ONE ADMINISTRATION BUILDING, 4 MULTISTORY BARRACKS, APPROXIMATELY 25 SUPPORT/STORAGE BUILDINGS, AND A SMALL-ARMS FIRING RANGE.</p>	5509N 03009E	0167	[REDACTED]	84-C

25X1A
25X1D

25X1D

25X1D

25X1A
25X1D

25X1

25X1

TOP SECRET

NPIC/R-858/64

25X1

25X1

25X1

25X1A
25X1D

25X1A
25X1D

25X1A
25X1D

25X1A
25X1D

25X1

25X1

Target	Coordinates	WAC	Target Numbers	
			BE	NPIC
COMOR TARGET NO [REDACTED]				
VITEBSK ARMY BARRACKS EAST EAST EDGE OF VITEBSK. INSTALLATION CONTAINS ONE ADMINISTRATION BUILDING, 4 MULTISTORY BARRACKS, AND APPROXIMATELY 25 SUPPORT/STORAGE BUILDINGS. ONE SMALL STRAIGHT-WING AIRCRAFT OBSERVED, PROBABLY USED FOR TRAINING. COMOR TARGET NO [REDACTED]	5511N 03013E	0167	[REDACTED]	25X1A 84-F
VITEBSK ARMY BARRACKS WEST WEST EDGE OF VITEBSK. INSTALLATION CONTAINS ONE ADMINISTRATION BUILDING, 7 BARRACKS, APPROXIMATELY 25 SUPPORT/STORAGE BUILDINGS, ONE ATHLETIC FIELD, AND A SMALL DRIVER TRAINING COURSE. COMOR TARGET NO [REDACTED]	5512N 03008E	0167	[REDACTED]	84-D
KUBINKA ARMY BARRACKS AND MANEUVER AREA ONE NM SOUTH OF KUBINKA AND 35 NM SW OF MOSCOW. INSTALLATION CONTAINS 40 BARRACKS-TYPE BUILDINGS, APPROXIMATELY 50 OTHER BUILDINGS, 2 ATHLETIC FIELDS, A TANK MOVING TARGET FIRING RANGE, A DIRECT FIRE FIRING RANGE, AND A TRACKED-VEHICLE DRIVER TRAINING COURSE. COMOR TARGET NO [REDACTED]	5533N 03641E	0167	[REDACTED]	34-B
BEREZA BARRACKS NORTHWEST 2.5 NM NW OF BEREZA AND ONE NM EAST OF	5233N 02455E	0168	[REDACTED]	6-A

TOP SECRET

25X1

Approved For Release 2004/02/11 : CIA-RDP78B04560A002800010030-5
TOP SECRET

NPIC/R-858/64

25X1
25X1

25X1A

25X1D

25X9

25X1D

25X1D

Target	Coordinates	WAC	Target Numbers	
			BE	NPIC
<p>BEREZA AIRFIELD. BARRACKS AREA CONTAINS 4 LARGE U-SHAPED BUILDINGS, 11 BARRACKS/ADMINISTRATION-TYPE BUILDINGS, 3 LARGE PROBABLE STORAGE BUILDINGS, A POSSIBLE MOTOR POOL AREA CONTAINING AT LEAST ONE BUILDING, AND A CLOSED-CIRCUIT DRIVER TRAINING COURSE. COMOR TARGET NO [REDACTED]</p>				
<p>BEREZA AMMUNITION DEPOT BRONNAYA GORA 6 NM NE OF BEREZA AND ONE NM NNW OF BRONNAYA GORA. SECURED, RAIL-SERVED INSTALLATION CONTAINS 32 WIDELY DISPERSED STORAGE BUILDINGS, 6 LONG COMPLETED DRIVE-IN BUNKERS AND 2 MORE UNDER CONSTRUCTION. THE BUNKERS ARE SIMILAR TO THOSE FOUND AT VINNITSA AND KONATOVO. SUPPORT FACILITIES TO SE CONTAIN BARRACKS, ADMINISTRATION BUILDINGS, AND POSSIBLE DEPENDENTS HOUSING FACILITIES.</p>	5237N 02504E	0168	[REDACTED]	25X1A 97
<p>GRODNO AMMUNITION DEPOT KELBASIN SW 3.5 NM SW OF GRODNO. DOUBLE-SECURED, RAIL-SERVED INSTALLATION CONTAINS 7 STORAGE BUILDINGS, 8 REVETTED STORAGE BUILDINGS, AND 3 SUPPORT BUILDINGS.</p>	5338N 02345E	0168	[REDACTED]	22-C
<p>GRODNO ARMY BARRACKS KELBASIN 3.5 NM SW OF GRODNO.</p>	5339N 02346E	0168	[REDACTED]	22-J

25X1

25X1

25X1

Approved For Release 2004/02/11 : CIA-RDP78B04560A002800010030-5

TOP SECRET

NPIC/R-858/64

25X1

Target	Coordinates	WAC	Target Numbers	
			BE	NPIC
<p>INSTALLATION CONTAINS AT LEAST 10 BARRACKS/ ADMINISTRATION BUILDINGS, 50 STORAGE AND SUPPORT BUILDINGS, 5 VEHICLE SHEDS, AN ATHLETIC FIELD, 3 RIFLE RANGES, AND A WHEELED-VEHICLE DRIVER TRAINING COURSE.</p> <p>COMOR TARGET NO [REDACTED]</p>				
<p>GRODNO ARMY BKS AND DEPOT NEMAN R SOUTH SOUTH EDGE OF GRODNO. RAIL-SERVED INSTALLATION CONTAINS 2 ADMINISTRATION BUILDINGS, 10 QUARTERS, AT LEAST 50 STORAGE BUILDINGS, AND SEVERAL SUPPORT BUILDINGS.</p> <p>COMOR TARGET NO [REDACTED]</p>	5339N 02350E	0168	[REDACTED]	25X1A 22-I
<p>GRODNO ARMY BARRACKS EAST EAST SECTION OF GRODNO. INSTALLATION CONTAINS 16 BARRACKS, 4 ADMINISTRATION BUILDINGS, APPROXIMATELY 50 STORAGE AND SUPPORT BUILDINGS, 8 VEHICLE SHEDS, AND 2 ATHLETIC FIELDS.</p> <p>COMOR TARGET NO [REDACTED]</p>	5340N 02351E	0168	[REDACTED]	22-H
<p>GRODNO ARMY BARRACKS SOUTHEAST SE EDGE OF GRODNO. INSTALLATION CONTAINS 2 ADMINISTRATION BUILDINGS, 10 BARRACKS, APPROXIMATELY 35 STORAGE AND SUPPORT BUILDINGS, 10 VEHICLE STORAGE/MAINTENANCE BUILDINGS, AND A SMALL-ARMS FIRING RANGE.</p>	5340N 02351E	0168	[REDACTED]	22-H1

25X1A
25X1D

25X1A
25X1D

25X1A
25X1D

25X1D

25X1A

25X1

25X1

Approved For Release 2004/02/11 : CIA-RDP78B04560A002800010030-5

TOP SECRET

TOP SECRET

NPIC/R-858/64

[Redacted]

[Redacted]

[Redacted]

Target	Coordinates	WAC	Target Numbers	
			BE	NPIC
GRODNO ARMY BARRACKS NORTH NORTH EDGE OF GRODNO. INSTALLATION CONTAINS 2 ADMINISTRATION BUILDINGS, 8 BARRACKS, APPROXIMATELY 35 STORAGE AND SUPPORT BUILDINGS, AND 2 WHEELED-VEHICLE DRIVER TRAINING AREAS. COMOR TARGET NO [Redacted] [Redacted]	5341N 02350E	0168	[Redacted]	25X1A 22-G
LIDA BKS AND TRAINING AREA SOUTHEAST 10 NM SE OF LIDA ON THE WEST BANK OF THE NEMAN RIVER. INSTALLATION COVERING APPROXIMATELY 4,000 ACRES CONSISTS OF A BIVOUAC AREA, 5 SUPPORT BUILDINGS, AN INFANTRY TRAINING AREA, AND NUMEROUS ARTILLERY POSITIONS. COMOR TARGET NO [Redacted] [Redacted]	5345N 02528E	0168	[Redacted]	40-J
LIDA ARMY BARRACKS NORTHWEST NW EDGE OF LIDA. INSTALLATION CONTAINS 10 BARRACKS, 2 ADMINISTRATION BUILDINGS, NUMEROUS SUPPORT BUILDINGS, AN ATHLETIC FIELD, A SMALL ARMS FIRING RANGE, AND A TRAINING AREA WITH WHEELED- AND TRACKED-VEHICLE DRIVER TRAINING COURSES AND TANK FIRING RANGE. COMOR TARGET NO [Redacted] [Redacted]	5353N 02516E	0168	[Redacted]	40-I
SLUTSK ARMY BARRACKS SOUTHWEST SW EDGE OF SLUTSK.	5300N 02732E	0168	[Redacted]	67-G

TOP SECRET

[Redacted]

[Redacted]

25X1

25X1

25X1

25X1A

25X1D

25X1A

25X1D

25X1A

25X1D

25X1

25X1

25X1

Approved For Release 2004/02/11 : CIA-RDP78B04560A002800010030-5

TOP SECRET

NPIC/R-858/64

25X1

Target	Coordinates	WAC	Target Numbers	
			BE	NPIC
<p>INSTALLATION CONTAINS 15 BARRACKS/ ADMINISTRATION BUILDINGS, NUMEROUS SUPPORT BUILDINGS, A SMALL ARMS FIRING RANGE, AND AN ATHLETIC FIELD. COMOR TARGET NO [REDACTED]</p>				
<p>SLUTSK ARMY BARRACKS SOUTH 2 NM SOUTH OF SLUTSK. INSTALLATION CONTAINS AT LEAST 5 BARRACKS, 2 ADMINISTRATION BUILDINGS, APPROXIMATELY 20 STORAGE BUILDINGS, NUMEROUS SUPPORT BUILDINGS, AN ATHLETIC FIELD, AND A RIFLE RANGE. A TRAINING AREA APPROXIMATELY ONE NM SOUTH OF THE BARRACKS AREA INCLUDES AN OPEN AREA FOR INFANTRY TRAINING AND A PROBABLE SUBCALIBER MOVING TARGET FIRING RANGE. COMOR TARGET NO [REDACTED]</p>	5300N 02735E	0168	[REDACTED]	25X1A 67-H
<p>SLUTSK ARMY BARRACKS CENTRAL CENTRAL SECTION OF SLUTSK. INSTALLATION CONTAINS ONE T-SHAPED ADMINISTRATION BUILDING, 3 BARRACKS, A STORAGE AREA WITH 13 STORAGE BUILDINGS, 2 VEHICLE SHEDS, AN ATHLETIC FIELD, AND A SMALL ARMS FIRING RANGE. COMOR TARGET NO [REDACTED]</p>	5301N 02733E	0168	[REDACTED]	67-F
<p>SLUTSK ORDNANCE DEPOT 2.5 NM NE OF SLUTSK. AREA CONTAINS 2 ADMINISTRATION BUILDINGS, 3</p>	5303N 02735E	0168	[REDACTED]	67-J

25X1

Approved For Release 2004/02/11 : CIA-RDP78B04560A002800010030-5

TOP SECRET

25X1

25X1

Approved For Release 2004/02/11 : CIA-RDP78B04560A002800010030-5

TOP SECRET

NPIC/R-858/64

25X1

25X1

25X1D

(

25X1A

25X1D

(

25X1A

25X1D

25X1

25X1

Target	Coordinates	WAC	Target Numbers	
			BE	NPIC
<p>BARRACKS, 4 VEHICLE STORAGE/MAINTENANCE BUILDINGS, SEVERAL SUPPORT BUILDINGS, AND A SMALL-ARMS FIRING RANGE. SEPARATELY SECURED AMMUNITION STORAGE AREA 3 NM TO THE NE.</p> <p>[REDACTED]</p>				
<p>DZERZHINSK ARMY BARRACKS SOUTHEAST STANKOV 4 NM SE OF DZERZHINSK. INSTALLATION CONTAINS 2 ADMINISTRATION BUILDINGS, 10 BARRACKS, 15 STORAGE BUILDINGS, 6 PROBABLE VEHICLE SHEDS, NUMEROUS SUPPORT BUILDINGS, 4 SMALL ARMS FIRING RANGES, AND AN ATHLETIC FIELD. A SMALL TRAINING FACILITY 5 NM SE OF THE BARRACKS AREA CONTAINS A DRIVER-TRAINING COURSE, ARTILLERY POSITIONS, AND OTHER UNIDENTIFIED TRAINING FACILITIES.</p> <p>COMOR TARGET NO [REDACTED]</p> <p>[REDACTED]</p>	5338N 02713E	0168	[REDACTED]	25X1A 101
<p>MINSK ARMY BARRACKS SOUTH SOUTHEAST SSE EDGE OF MINSK WEST OF THE SVISLOCH RIVER. INSTALLATION CONTAINS 2 ADMINISTRATION BUILDINGS, 9 BARRACKS, 10 PROBABLE STORAGE BUILDINGS, 4 PROBABLE VEHICLE SHEDS, APPROXIMATELY 20 SUPPORT BUILDINGS, AND 2 ATHLETIC FIELDS.</p> <p>COMOR TARGET NO [REDACTED]</p> <p>[REDACTED]</p>	5351N 02734E	0168	[REDACTED]	46-U
<p>MINSK ARMY SUPPLY DEPOT & BARRACKS SE EDGE OF MINSK AND JUST NORTH OF A DAM ON THE SVISLOCH RIVER. RAIL-SERVED INSTALLATION CONTAINS</p>	5352N 02738E	0168	[REDACTED]	47-J

Approved For Release 2004/02/11 : CIA-RDP78B04560A002800010030-5

TOP SECRET

NPIC/R-858/64

25X1

TOP SECRET

NPIC/R-858/64

25X1

25X1

25X1

25X1A
25X1D

25X1A
25X1D

25X1A
25X1D

25X1A
25X1D

25X1A

25X1

Target	Coordinates	WAC	Target Numbers	
			BE	NPIC
APPROXIMATELY 20 BARRACKS, APPROXIMATELY 80 STORAGE BUILDINGS, AND NUMEROUS SMALLER SUPPORT BUILDINGS. COMOR TARGET NO [REDACTED]				
MINSK ARMY BARRACKS SOUTHWEST SW SECTION OF MINSK WEST OF THE RAIL LINE. SMALL TRINAGULAR-SHAPED MILITARY INSTALLATION CONTAINS 3 BARRACKS, ONE ADMINISTRATION BUILDING AND APPROXIMATELY 13 SUPPORT BUILDINGS. COMOR TARGET NO [REDACTED]	5353N 02731E	0168		46-T
MINSK HQ BELORUSSIAN MILITARY DISTRICT CENTER OF MINSK. ONE LARGE ADMINISTRATION BUILDING. COMOR TARGET NO [REDACTED]	5354N 02734E	0168		46-Y
MINSK ARMY BARRACKS URUCHYE 7 NM NE OF MINSK. INSTALLATION CONTAINS NUMEROUS MULTISTORY AND SINGLE-STORY BARRACKS, A LARGE MULTISTORY HEADQUARTERS BUILDING, MOTOR POOL FACILITIES, DEPENDENTS HOUSING AREA, AND NUMEROUS SUPPORT BUILDINGS. EXTENSIVE TRACK ACTIVITY IN AREA. COMOR TARGET NO [REDACTED]	5357N 02744E	0168		46-A
MINSK BARRACKS KALININA 7.5 NM NE OF MINSK. INSTALLATION CONTAINS BARRACKS, ADMINISTRATION	5357N 02745E	0168		46-X

25X1

TOP SECRET

NPIC/R-858/64

25X1

25X1

25X1

25X1A
25X1D

25X1A
25X1D

25X1A
25X1D

25X1D

25X1

25X1

Target

Coordinates

WAC

Target Numbers

BE

NPIC

BUILDINGS, MOTOR POOL, TRAINING FACILITIES,
AND DEPENDENT HOUSING.

COMOR TARGET NO [REDACTED]

MARINA GORKA TRAINING AREA 2
2 NM SSW OF MARINA GORKA.

INSTALLATION COVERING 10 SQ MI CONTAINS
TRACKED-VEHICLE DRIVER TRAINING AREA, A FIRING
RANGE, AND A PROBABLE OBSTACLE COURSE.

COMOR TARGET NO [REDACTED]

ZNAMENSK ARMY BARRACKS
SOUTH EDGE OF ZNAMENSK.

INSTALLATION CONTAINS 5 BARRACKS, ONE
PROBABLE ADMINISTRATION BUILDING, AT LEAST
15 ADMINISTRATION/SUPPLY BUILDINGS, 2 VEHICLE
SHEDS, ONE VEHICLE REPAIR BUILDING,
AND A TRAINING AREA.

COMOR TARGET NO [REDACTED]

ZNAMENSK, MILITARY STORAGE AREA
3 NM EAST OF ZNAMENSK.

SECURED AREA CONTAINS AT LEAST 25 BUILDINGS
IN WOODED AREA, WITH SEVERAL LARGE SUPPORT-
TYPE BUILDING IN NE CORNER.

CHERNYAKHOVSK TRAINING AREAS
EAST AND SE OF CHERNYAKHOVSK.

AREA COVERING APPROXIMATELY 10 SQ MI
CONTAINS DRIVER-TRAINING COURSES, SMALL-ARMS
FIRING RANGES, FIELD TRAINING AREAS, AND

5330N 02808E

0168

25X1A
45-C

5437N 02114E

0168

96-A

5437N 02119E

0168

96-B

5437N 02150E

0168

17-R

TOP SECRET

25X1

25X1

Approved For Release 2004/02/11 : CIA-RDP78B04560A002800010030-5

TOP SECRET

NPIC/R-858/64

25X1

Target	Coordinates	WAC	Target Numbers	
			BE	NPIC
<p>NUMEROUS SUPPORT BUILDINGS THROUGHOUT THE AREA. COMOR TARGET NO [REDACTED]</p> <p>[REDACTED]</p>				
<p>CHERNYAKHOVSK ARMY BARRACKS WEST WEST EDGE OF CHERNYAKHOVSK. INSTALLATION CONTAINS ONE ADMINISTRATION BUILDING, ONE MULTISTORY BARRACKS, 13 SUPPORT BUILDINGS, AND VEHICLE SHEDS. COMOR TARGET NO [REDACTED]</p> <p>[REDACTED]</p>	5438N 02148E	0168	[REDACTED]	25X1A 17-U
<p>CHERNYAKHOVSK ARMY BARRACKS ANGERAP EAST SECTION OF CHERNYAKHOVSK. SECURED INSTALLATION CONTAINS ONE ADMINISTRATION BUILDING, 9 PROBABLE BARRACKS, 6 VEHICLE SHEDS, AND NUMEROUS SUPPORT BUILDINGS. COMOR TARGET NO [REDACTED]</p> <p>[REDACTED]</p>	5438N 02149E	0168	[REDACTED]	17-W
<p>GVARDEYSK ARMY BARRACKS NORTHEAST NORTH EDGE OF GVARDEYSK. AREA CONTAINS 5 MULTISTORY BARRACKS--TYPE BUILDINGS AND 8 LARGE BARRACKS/STORAGE--TYPE BUILDINGS. ONE TRAINING AREA IS LOCATED JUST NE OF TOWN, AND ANOTHER APPROXIMATELY 2 NM SOUTH OF TOWN. COMOR TARGET NO [REDACTED]</p> <p>[REDACTED]</p>	5439N 02104E	0168	[REDACTED]	24-A

25X1A
25X1D

25X1A
25X1D

25X1A
25X1D

25X1A
25X1D

25X1

Approved For Release 2004/02/11 : CIA-RDP78B04560A002800010030-5

TOP SECRET

25X1

25X1

Approved For Release 2004/02/11 : CIA-RDP78B04560A002800010030-5

TOP SECRET

NPIC/R-858/64

25X1
25X1

25X1A

25X1D

25X1A

25X1D

25X1D

25X1

25X1

Target	Coordinates	WAC	Target Numbers	
			BE	NPIC
CHERNYAKHOVSK ARMY BARRACKS SPRINDT NORTH SECTION OF CHERNYAKHOVSK. INSTALLATION CONTAINS AT LEAST 13 MULTISTORY BARRACKS-TYPE BUILDINGS, 8 SINGLE STORY ADMINISTRATION/STORAGE-TYPE BUILDINGS, AND MISCELLANEOUS STRUCTURES. COMOR TARGET NO [REDACTED]	5439N 02150E	0168	[REDACTED]	25X1A 17-T
GVARDEYSK, ARMY TRAINING AREA 3 NM NE OF GVARDEYSK. MILITARY TRAINING AREA CONTAINS ONE TANK FIRING RANGE, A POSSIBLE WHEELED-VEHICLE DRIVER TRAINING COURSE, AND A POSSIBLE COMBINED ARMS COURSE. COMOR TARGET NO [REDACTED]	5441N 02109E	0168	[REDACTED]	24-D
PRIENAI ARMY BARRACKS EAST EDGE OF PRIENAI. INSTALLATION CONTAINS 3 MULTISTORY BARRACKS, ONE MULTISTORY ADMINISTRATION BUILDING, 7 SUPPORT BUILDINGS, 8 STORAGE BUILDINGS, 2 VEHICLE SHEDS, AT LEAST 5 SMALL SUPPORT BUILDINGS, A SECURED MOTOR POOL, AN ATHLETIC FIELD, A MOTOR VEHICLE PARK, AND 2 SMALL ARMS FIRING RANGES.	5438N 02352E	0168	[REDACTED]	60-A
KAUNAS ARMY BARRACKS SOUTH SOUTH SECTION OF KAUNAS. RAIL-SERVED INSTALLATION CONTAINS 15 BARRACKS/	5451N 02356E	0168	[REDACTED]	29-K

Approved For Release 2004/02/11 : CIA-RDP78B04560A002800010030-5

25X1

25X1

Approved For Release 2004/02/11 : CIA-RDP78B04560A002800010030-5

TOP SECRET

NPIC/R-858/64

25X1

	Target	Coordinates	WAC	Target Numbers	
				BE	NPIC
25X1A 25X1D	STORAGE, 16 STORAGE, AND NUMEROUS SUPPORT BUILDINGS. COMOR TARGET NO [REDACTED] [REDACTED]				
25X1A 25X1D	KAUNAS ARMY BARRACKS SOUTHEAST SOUTH EDGE OF KAUNAS. INSTALLATION CONTAINS 15 BARRACKS, 2 ADMINISTRATION BUILDINGS, APPROXIMATELY 3 VEHICLE SHEDS, NUMEROUS SUPPORT BUILDINGS, 2 ATHLETIC FIELDS, AND 2 WHEELED-VEHICLE DRIVER TRAINING COURSES. COMOR TARGET NO [REDACTED] [REDACTED]	5451N 02357E	0168	[REDACTED]	25X1A 29-H
25X1A 25X1D	OSTROSHITSKIY GORODOK, BARRACKS AREA 4.3 NM SE OF OSTROSHITSKIY GORODOK. INSTALLATION COVERING 350 ACRES CONTAINS 6 ADMINISTRATION BUILDINGS, 5 STORAGE BUILDINGS, 4 BARRACKS, 18 SUPPORT BUILDINGS, 2 VEHICLE SHEDS, AN ATHLETIC FIELD, A SMALL-ARMS FIRING RANGE, AND A WHEELED-VEHICLE DRIVER TRAINING COURSE. [REDACTED]	5402N 02747E	0168		47-H
25X1A 25X1D	SOVETSK ARMY BARRACKS WEST CENTER OF SOVETSK, EAST OF THE RAILROAD YARD. SECURED AREA CONTAINS ONE MULTISTORIED BARRACKS/ADMINISTRATION BUILDING, 4 PROBABLE SUPPLY BUILDINGS, 2 MOTOR VEHICLE SHEDS, AND AT LEAST 6 OTHER SMALL STRUCTURES. COMOR TARGET NO [REDACTED] [REDACTED]	5504N 02152E	0168		69-L
	SOVETSK ARMY BARRACKS CENTRAL SE EDGE OF SOVETSK.	5504N 02153E	0168		69-J

25X1

Approved For Release 2004/02/11 : CIA-RDP78B04560A002800010030-5

TOP SECRET

140

25X1

25X1

Approved For Release 2004/02/11 : CIA-RDP78B04560A002800010030-5

TOP SECRET

NPIC/R-858/64

25X1
25X1

25X1A

25X1D

25X1A

25X1D

25X1A

25X1D

25X1A

33-J

25X1A

33-G

33-I

Target	Coordinates	WAC	Target Numbers	
			BE	NPIC
<p>AREA CONTAINS 2 PROBABLE BARRACKS BUILDINGS AND AT LEAST 3 SUPPORT BUILDINGS. COMOR TARGET NO [REDACTED]</p> <p>[REDACTED]</p> <p>KLAIPEDA, ARTILLERY TRAINING AREA 8 NM SSE OF KLAIPEDA. AREA 4 X .75 NM CONTAINS 2 BIVOUAC AREAS, PROBABLE TRACKED-VEHICLE DRIVER TRAINING COURSE, TANK FIRING RANGE, SECURED STORAGE AREA, AND AN AREA OF HEAVY GROUND SCARRING. COMOR TARGET NO [REDACTED]</p> <p>[REDACTED]</p> <p>KLAIPEDA ARMY BARRACKS SE EDGE OF KLAIPEDA. INSTALLATION CONTAINS 3 MULTISTORY ADMINISTRATION BUILDINGS, ONE C-SHAPED PROBABLE ADMINISTRATION BUILDING, 9 MULTISTORY PROBABLE BARRACKS, 26 OTHER LARGE BUILDINGS, NUMEROUS SMALL SUPPORT BUILDINGS, ONE POSSIBLE DRIVE-THROUGH BUNKER, AND AN ATHLETIC FIELD. COMOR TARGET NO [REDACTED]</p> <p>[REDACTED]</p> <p>KLAIPEDA ARMY BARRACKS NORTH IMMEDIATELY NORTH OF KLAIPEDA. INSTALLATION CONTAINS ONE ADMINISTRATION BUILDING, 3 MULTISTORY PROBABLE BARRACKS, 2 LARGE STORAGE BUILDINGS AND NUMEROUS OTHER SMALL SUPPORT BUILDINGS. COMOR TARGET NO [REDACTED]</p>	<p>5536N 02112E</p> <p>5541N 02108E</p> <p>5543N 02107E</p>	<p>0168</p> <p>0168</p> <p>0168</p>	<p>[REDACTED]</p> <p>[REDACTED]</p> <p>[REDACTED]</p>	<p>33-J</p> <p>25X1A</p> <p>33-G</p> <p>33-I</p>

25X1

25X1

TOP SECRET

NPIC/R-858/64

Target	Coordinates	WAC	Target Numbers	
			BE	NPIC
25X1D [REDACTED] PALANGA ARMY TRAINING AREA NEMIRSETA 3 NM SOUTH OF PALANGA. INSTALLATION CONTAINS A PROBABLE BIVOUAC AREA, A POSSIBLE MOVING-TARGET FIRING RANGE, AND EXTENSIVE GROUND SCARRING. COMOR TARGET NO [REDACTED]	5552N 02105E	0168	[REDACTED]	25X1A 52-D
25X1A 25X1D [REDACTED] SIAULIAI ARMY BARRACKS NORTH NORTH EDGE OF SIAULIAI. INSTALLATION CONTAINS APPROXIMATELY 20 BARRACKS, ONE ADMINISTRATION BUILDING, 2 VEHICLE MAINTENANCE/STORAGE BUILDINGS, NUMEROUS SUPPORT BUILDINGS, AND 2 PROBABLE SUBCALIBER FIRING RANGES. COMOR TARGET NO [REDACTED]	5557N 02319E	0168	[REDACTED]	65-D
25X1A 25X1D [REDACTED] SVENCIONELIAI, TRAINING AREA 6 NM SW OF SVENCIONELIAI. INSTALLATION CONTAINS BIVOUAC AREA, TRACKED- VEHICLE DRIVER TRAINING COURSE, AND PROBABLE COMBINED-ARMS FIELD TRAINING COURSE. COMOR TARGET NO [REDACTED]	5505N 02551E	0168	[REDACTED]	178-C
25X1A 25X1D [REDACTED] DRETUN ARMY TRAINING AREA 3 NM SOUTH OF DRETUN. INSTALLATION COVERING APPROXIMATELY 24 SQ MI CONTAINS 3 SMALL BARRACKS AREAS, 3 MOVING	5538N 02913E	0168	[REDACTED]	19-A

TOP SECRET

25X1

25X1

25X1

25X1

25X1

25X1

Approved For Release 2004/02/11 : CIA-RDP78B04560A002800010030-5

TOP SECRET

NPIC/R-858/64

25X1

Target	Coordinates	WAC	Target Numbers	
			BE	NPIC
TARGET TANK FIRING RANGES, A CLOSED-CIRCUIT TRACKED-VEHICLE DRIVER TRAINING COURSE, AND A PROBABLE COMBINED-ARMS FIRING RANGE. COMOR TARGET NO [REDACTED]				
BALTIYSK NAVAL BASE NO APPARENT CHANGE SINCE MISSION [REDACTED] VESSELS -- ONE CRUISER, ONE DESTROYER, 4 PROBABLE DESTROYERS, 5 DESTROYER ESCORTS, AND SEVERAL SMALL NAVAL COMBATANTS. COMOR TARGET NO [REDACTED]	5439N 01955E	0169		25X1A 6-E
BAGRATIONOVSK ARMY BARRACKS SE EDGE OF BAGRATIONOVSK. INSTALLATION CONTAINS 11 MULTISTORY BARRACKS, 2 SUPPORT BUILDINGS, ONE STORAGE BUILDING, ONE VEHICLE SHED, AN ATHLETIC FIELD, A TRAINING AREA, AND A SMALL ARMS FIRING RANGE. COMOR TARGET NO [REDACTED]	5423N 02038E	0169		4-B
KORNEVO ARMY BARRACKS .8 NM EAST OF KORNEVO. AREA CONTAINS 2 MULTISTORY BARRACKS, ONE MULTISTORY ADMINISTRATION BUILDING, AND 7 PROBABLE VEHICLE SHEDS. TRAINING AREA ONE NM EAST CONTAINS TANK MOVING TARGET RANGES AND DRIVER TRAINING COURSES.	5427N 02019E	0169		57-Y
GVARDEYSK KALININGRAD TRAINING AREA 13.4 NM SE OF KALININGRAD.	5433N 02043E	0169		57-X

25X1A

25X1D

25X1D

25X1A

25X1D

25X1A

25X1D

25X1D

25X1

Approved For Release 2004/02/11 : CIA-RDP78B04560A002800010030-5

25X1

25X1

25X1

Approved For Release 2004/02/11 : CIA-RDP78B04560A002800010030-5

TOP SECRET

NPIC/R-858/64

25X1

Target	Coordinates	WAC	Target Numbers	
			BE	NPIC
<p>AREA CONTAINS 3 POSSIBLE VEHICLE SHEDS, ONE T-SHAPED ADMINISTRATION BUILDING, AND NUMEROUS SMALL SUPPORT BUILDINGS. TRAINING FACILITIES INCLUDE 4 TANK MOVING-TARGET FIRING RANGES, A COMBINED ARMS COURSE AND AN INFANTRY FIELD TRAINING AREA.</p> <p>COMOR TARGET NO [REDACTED]</p>				
<p>SVETLYY NAVAL SUPPLY DEPOT PUG 6 NM EAST OF BALTIYSK ON KALININGRADSKIY MORSKOY CANAL. RAIL-SERVED AREA CONTAINS A BOAT BASIN AND SEVERAL LARGE STORAGE/SHOP-TYPE BUILDINGS.</p>	5440N 02005E	0169	[REDACTED]	25X1A 101
<p>KALININGRAD ARMY BARRACKS PONART SOUTH SECTION OF KALININGRAD, 1.4 NM SOUTH OF KALININGRAD PORT FACILITIES EAST. INSTALLATION CONTAINS 2 BARRACKS/ ADMINISTRATION BUILDINGS, ONE STORAGE BUILDING, 2 VEHICLE SHEDS IN PROBABLE MOTOR POOL AREA, AND 8 SUPPORT BUILDINGS.</p> <p>COMOR TARGET NO [REDACTED]</p>	5440N 02028E	0169	[REDACTED]	59-J
<p>KALININGRAD ARMY BARRACKS SOUTHWEST SOUTH SECTION OF KALININGRAD, .5 NM SOUTH OF KALININGRAD PORT FACILITIES EAST. INSTALLATION CONTAINS 2 C-SHAPED BARRACKS, ONE E-SHAPED ADMINISTRATION BUILDING, AND ONE VEHICLE SHED.</p>	5441N 02028E	0169	[REDACTED]	59-I

25X1A

25X1D

25X1D

25X1A

25X1D

25X1

25X1

Approved For Release 2004/02/11 : CIA-RDP78B04560A002800010030-5

TOP SECRET

25X1

25X1

Approved For Release 2004/02/11 : CIA-RDP78B04560A002800010030-5

TOP SECRET

NPIC/R-858/64

25X1

	Target	Coordinates	WAC	Target Numbers	
				BE	NPIC
25X1A 25X1D	COMOR TARGET NO [REDACTED] [REDACTED]				
25X1A 25X1D	KALININGRAD ARMY BARRACKS NORTHEAST EAST EDGE OF KALININGRAD. INSTALLATION CONTAINS 7 MULTISTORY BARRACKS, 3 PROBABLE ADMINISTRATION BUILDINGS, 3 MOTOR VEHICLE SHEDS, AT LEAST 10 OTHER BUILDINGS, AND A DRIVER TRAINING AREA. COMOR TARGET NO [REDACTED] [REDACTED]	5443N 02031E	0169		25X1A 59-H
25X1A 25X1D	KALININGRAD ARMY BARRACKS NORTHWEST NW EDGE OF KALININGRAD. SECURED AREA CONTAINS 4 MULTISTORY BARRACKS, 2 PROBABLE ADMINISTRATION BUILDINGS, 7 PROBABLE WAREHOUSE BUILDINGS, 3 MOTOR VEHICLE SHEDS, AND AT LEAST 6 OTHER SMALL BUILDINGS. COMOR TARGET NO [REDACTED] [REDACTED]	5444N 02027E	0169		59-G
25X1A 25X1D	KALININGRAD ARMY BARRACKS SHARLOTTENBURG NNW EDGE OF KALININGRAD. AREA CONTAINS 11 MULTISTORY BARRACKS, ONE ADMINISTRATION BUILDING, 11 STORAGE BUILDINGS, ONE VEHICLE SHED, A LIGHT AAA SITE, A SMALL ARMS RANGE AND A DRIVER-TRAINING AREA. COMOR TARGET NO [REDACTED] [REDACTED]	5444N 02027E	0169		59-M
25X1A 25X1D	KALININGRAD ARMY BARRACKS KUMMERAU NE EDGE OF KALININGRAD.	5444N 02032E	0169		59-K

25X1

Approved For Release 2004/02/11 : CIA-RDP78B04560A002800010030-5

TOP SECRET

25X1

25X1

25X1

Approved For Release 2004/02/11 : CIA-RDP78B04560A002800010030-5

TOP SECRET

NPIC/R-858/64

25X1

25X1A

25X1D

25X1A

59-L

25X1A

25X1D

59-C

25X1A

25X1D

57-V

25X1

Approved For Release 2004/02/11 : CIA-RDP78B04560A002800010030-5

TOP SECRET

146

25X1

25X1

25X1

Approved For Release 2004/02/11 : CIA-RDP78B04560A002800010030-5

TOP SECRET

NPIC/R-838704

25X1

Target	Coordinates	WAC	Target Numbers	
			BE	NPIC
<p>AND A TRAINING AREA. COMOR TARGET NO [REDACTED]</p> <p>[REDACTED]</p>				
<p>ULAN-UDE AMMUNITION DEPOT TALTSY 8 NM EAST OF ULAN-UDE. RAIL-SERVED, SECURED INSTALLATION IN WOODED AREA CONTAINS 48 REVETTED BUILDINGS. SUPPORT AREA ADJOINING THE NW SECTOR CONTAINS ONE ADMINISTRATION BUILDING, 5 PROCESSING OR STORAGE BUILDINGS, AND 10 MINOR SUPPORT BUILDINGS. EXTENSION OF SECURED AREA TO THE SE CONTAINS 5 NEW BUILDINGS, INCLUDING 2 PROBABLY EARTH-COVERED BUNKERS.</p> <p>[REDACTED]</p>	5150N 10748E	0201	[REDACTED]	25X1A 18-I
<p>DAURIYA ARMY BARRACKS KM 315 NE EDGE OF DAURIYA. INSTALLATION CONTAINS 30 ADMINISTRATION/ BARRACKS, 110 STORAGE/SUPPORT BUILDINGS, 3 SMALL ARMS FIRING RANGES, 4 PDL STORAGE TANKS, AND 7 PROBABLE AMMUNITION STORAGE BUNKERS. COMOR TARGET NO [REDACTED]</p> <p>[REDACTED]</p>	4956N 11651E	0202	[REDACTED]	5
<p>CHERNOOZERSKOYE ARMY BARRACKS AND DEPOT 25 NM SSE OF BORZYA. INSTALLATION CONTAINS AT LEAST ONE ADMINISTRATION BUILDING, 7 BARRACKS, AND 17 SUPPORT/STORAGE BUILDINGS. COMOR TARGET NO [REDACTED]</p> <p>[REDACTED]</p>	5006N 11640E	0202	[REDACTED]	89

25X1A
25X1D

25X1D

25X1A
25X1D

25X1A
25X1D

25X1

Approved For Release 2004/02/11 : CIA-RDP78B04560A002800010030-5

TOP SECRET

25X1

25X1

25X1

Approved For Release 2004/02/11 : CIA-RDP78B04560A002800010030-5

TOP SECRET

NPIC/R-858/64

25X1

Target	Coordinates	WAC	Target Numbers	
			BE	NPIC
25X1D [REDACTED] BORZYA ARMY BARRACKS 1.5 NM WEST OF BORZYA. INSTALLATION CONTAINS 11 BARRACKS, 2 ADMINISTRATION BUILDINGS, 38 SUPPORT/STORAGE BUILDINGS AND A SECURED AMMO STORAGE AREA CONTAINING 6 SMALL BUILDINGS. INSTALLATION APPEARS TO BE ASSOCIATED WITH BORZYA AIRFIELD NORTHWEST. COMOR TARGET NO [REDACTED] [REDACTED]	5023N 11631E	0202	[REDACTED]	25X1A 3-C
25X1A 25X1D KHABAROVSK ORDNANCE DEPOT KRASNAYA RECHKA 154 ON THE SOUTH EDGE OF KRASNAYA RECHKA. SECURED INSTALLATION COVERING 2 SQ MI CONSISTS OF 2 AREAS. RAIL-SERVED SOUTH AREA CONTAINS 2 LIGHT FABRICATION BUILDINGS, 24 STORAGE BUILDINGS, AND 13 MISCELLANEOUS SHOP AND SUPPORT-TYPE BUILDINGS. IMMEDIATELY NW A SEPARATELY SECURED AREA CONTAINS 2 PROBABLE VEHICLE SHEDS, 7 SMALL BUILDINGS, AND 2 LARGE OPEN STORAGE AREAS CONTAINING NUMEROUS PIECES OF EQUIPMENT. BOTH AREAS CLOSELY ASSOCIATED WITH THE KHABAROVSK ARMY BARRACKS KHOPERKA TO THE NORTH. [REDACTED]	4821N 13502E	0204	[REDACTED]	14-B
25X1D LEONIDOVO ARMY BARRACKS ESU SW EDGE OF LEONIDOVO. INSTALLATION CONTAINS 15 BARRACKS, ONE ADMINISTRATION BUILDING, 7 STORAGE BUILDINGS, NUMEROUS SMALL SUPPORT BUILDINGS, AN AMMUNITION STORAGE AREA, A VEHICLE DRIVER TRAINING AREA, AND A SMALL-ARMS FIRING RANGE.	4916N 14251E	0205	[REDACTED]	8-C

25X1A
25X1D

25X1D

25X1

Approved For Release 2004/02/11 : CIA-RDP78B04560A002800010030-5

TOP SECRET

25X1

25X1

Approved For Release 2004/02/11 : CIA-RDP78B04560A002800010030-5

TOP SECRET

NPIC/R-858704

25X1

25X1

Target	Coordinates	WAC	Target Numbers	
			BE	NPIC
<p>A PROBABLY ASSOCIATED TANK/SP VEHICLE FIRING RANGE 6 NM NORTH CONTAINS 4 RANGES. COMOR TARGET NO [REDACTED]</p>				
<p>ONOR ARMY BARRACKS SOUTH EDGE OF ONOR. AREA CONTAINS 2 ADMINISTRATION BUILDINGS, ONE BARRACKS, AND NUMEROUS SUPPORT AND STORAGE BUILDINGS. TRAINING AREA EAST OF ONOR, ONE X 1.5 NM IN AREA, CONTAINS A DRIVER TRAINING COURSE, AN ATHLETIC FIELD, AND A MOVING TARGET TANK FIRING RANGE. COMOR TARGET NO [REDACTED]</p>	5012N 14239E	0205	[REDACTED]	25X1A 11-E
<p>KIELCE ARMY BARRACKS ZAGARZE 2 SE EDGE OF KIELCE. SOUTH COMPOUND CONTAINS 3 MULTISTORY BARRACKS AND 10 MISCELLANEOUS BUILDINGS. NORTH COMPOUND CONTAINS 8 BUILDINGS, A DRIVER TRAINING AREA, A TRAINING AREA, AND SMALL-ARMS FIRING RANGES.</p>	5050N 02040E	0232	[REDACTED]	70-C
<p>KIELCE ARMY BARRACKS SOUTHWEST SW EDGE OF KIELCE. INSTALLATION CONTAINS 6 MULTISTORY BARRACKS, AT LEAST 14 SUPPORT BUILDINGS, A DRIVER TRAINING AREA, AND SMALL-ARMS FIRING RANGES.</p>	5051N 02036E	0232	[REDACTED]	70-B
<p>BOGDANOVKA AMMUNITION DEPOT ONE NM NORTH OF BOGDANOVKA. SECURED STORAGE AREA CONTAINS 45 WELL</p>	4846N 03230E	0233	[REDACTED]	92

25X1A
25X1D

25X1A
25X1D

25X1D

25X1D

25X1

Approved For Release 2004/02/11 : CIA-RDP78B04560A002800010030-5

TOP SECRET

25X1

25X1

25X1

Approved For Release 2004/02/11 : CIA-RDP78B04560A002800010030-5

TOP SECRET

NPIC/R-858/64

25X1

Target	Coordinates	WAC	Target Numbers	
			BE	NPIC
<p>DISPERSED STORAGE-TYPE BUILDINGS, MOST OF WHICH ARE RAIL SERVED. NEWER SECTION TO THE EAST CONTAINS 7 BUILDINGS OF WHICH 5 APPEAR TO BE EARTH-COVERED. HOUSING AND SUPPORT AREA IMMEDIATELY TO THE SOUTH.</p> <p>[REDACTED]</p>				
<p>KHMELNITSKIY TRAINING AREA 3 NM SE OF KHMELNITSKIY. TRAINING AREA COVERING APPROXIMATELY 5 SQ MI INCLUDES 2 TANK MOVING TARGET FIRING RANGES, A TRACKED- AND WHEELED-VEHICLE DRIVER TRAINING AREA, AND OTHER UNIDENTIFIED TRAINING FACILITIES. A PROBABLY ASSOCIATED BARRACKS AREA CONTAINS APPROXIMATELY 23 BARRACKS, 35 SMALL STORAGE BUILDINGS, 4 ADMINISTRATION BUILDINGS, AND NUMEROUS MISCELLANEOUS BUILDINGS. COMOR TARGET NO [REDACTED]</p> <p>[REDACTED]</p>	4923N 02704E	0233	[REDACTED]	25X1A 26-J
<p>CHERKASSY AMMUNITION DEPOT IRDIN 14 NM WSW OF CHERKASSY. RAIL-SERVED SECURED INSTALLATION CONTAINS 17 STORAGE BUILDINGS, 3 RAIL SPURS, AND 3 ADDITIONAL BUILDINGS IN THE ADJACENT SUPPORT AREA.</p> <p>[REDACTED]</p>	4921N 03144E	0233	[REDACTED]	9-G
<p>SHEPETOVKA ARMY BARRACKS SLAVUTA EAST EDGE OF SLAVUTA. INSTALLATION CONTAINS 23 MULTISTORY BARRACKS BUILDINGS, 8 ADMINISTRATION</p>	5018N 02652E	0233	[REDACTED]	54

25X1D

25X1A

25X1D

25X1D

25X1A

25X1

Approved For Release 2004/02/11 : CIA-RDP78B04560A002800010030-5

TOP SECRET

150

25X1

TOP SECRET

NPIC/R-858/64

25X1

25X1

25X1

Target	Coordinates	WAC	Target Numbers	
			BE	NPIC
<p>BUILDINGS, APPROXIMATELY 14 VEHICLE SHEDS, 25 STORAGE BUILDINGS, 6 POSSIBLE AMMUNITION STORAGE BUILDINGS, 23 DEPENDENTS QUARTERS, AND AN UNDETERMINED NUMBER OF SUPPORT BUILDINGS.</p> <p>A TRAINING AREA LOCATED JUST SE CONTAINS A MOVING TARGET TANK FIRING RANGE, A TRACKED VEHICLE DRIVER TRAINING COURSE, AND OTHER TRAINING FACILITIES.</p> <p>COMOR TARGET NO [REDACTED]</p>				
<p>CHERNIGOV ARMY BARRACKS NORTH NORTH EDGE OF CHERNIGOV. INSTALLATION CONTAINS 6 BARRACKS, 4 ADMINISTRATION BUILDINGS, 10 SUPPORT BUILDINGS, 6 SHOP-TYPE BUILDINGS, AND A POSSIBLE SMALL-ARMS FIRING RANGE.</p> <p>COMOR TARGET NO [REDACTED]</p>	5131N 03117E	0233	[REDACTED]	10-L
<p>SLAVYANOSERBSK, BARRACKS & MIL TRAINING AREA 5 NM NORTH OF SLAVYANOSERBSK. INSTALLATION CONTAINS ONE ADMINISTRATION BUILDING, 26 BARRACKS-TYPE BUILDINGS, 6 STORAGE-TYPE BUILDINGS, 10 SUPPORT BUILDINGS, A BIVOUAC AREA WITH AT LEAST 7 PERMANENT BUILDINGS, AN ATHLETIC FIELD, AND A TRAINING AREA CONTAINING A TRACKED-VEHICLE MOVING TARGET FIRING RANGE AND A DRIVER TRAINING COURSE.</p>	4847N 03857E	0234		78

25X1A

25X1D

25X1A

25X1A

25X1D

25X1D

25X1

TOP SECRET

25X1

25X1

25X1

Approved For Release 2004/02/11 : CIA-RDP78B04560A002800010030-5

TOP SECRET

NPIC/R-858/64

25X1

Target	Coordinates	WAC	Target Numbers	
			BE	NPIC
LUGANSK ORDNANCE PARK NORTHWEST NW EDGE OF LUGANSK. INSTALLATION CONTAINS 27 BARRACKS-TYPE BUILDINGS, 4 STORAGE-TYPE BUILDINGS, AND A SECURED AREA CONTAINING 5 PROBABLY REVETTED BUILDINGS. COMOR TARGET NO [REDACTED]	4835N 03914E	0234	[REDACTED]	25X1A 47-H
KORNEYEVKA AREA, MILITARY BARRACKS AREA 6 NM NW OF KORNEYEVKA. RAIL-SERVED INSTALLATION CONTAINS 2 ADMINISTRATION BUILDINGS, 8 LARGE MULTISTORY BARRACKS, 16 SMALLER BARRACKS-TYPE BUILDINGS, 6 STORAGE BUILDINGS, 10 SUPPORT BUILDINGS, A MOTOR PARK, AND AN ATHLETIC FIELD. SMALL-ARMS FIRING RANGE 2 NM TO THE NW.	5147N 04835E	0235	[REDACTED]	37-B
NOVOROSSIYSK ARMY BARRACKS WEST WEST EDGE OF NOVOROSSIYSK. INSTALLATION CONTAINS 4 U-SHAPED PROBABLE BARRACKS AND APPROXIMATELY 20 OTHER MULTISTORY BUILDINGS. A LARGE SECURED AMMUNITION STORAGE AREA IMMEDIATELY WEST CONTAINS APPROXIMATELY 30 BUILDINGS. COMOR TARGET NO [REDACTED]	4443N 03745E	0249	[REDACTED]	28-I
NOVOROSSIYSK MILITARY TRAINING AREA 3.5 NM SOUTH OF NOVOROSSIYSK. INSTALLATION CONTAINS ONE PROBABLE ADMINISTRATION BUILDING, APPROXIMATELY 10 BARRACKS, A SECURED STORAGE AREA WITH	4448N 03747E	0249	[REDACTED]	28-K

25X1A

25X1D

25X1D

25X1A

25X1D

25X1

Approved For Release 2004/02/11 : CIA-RDP78B04560A002800010030-5

TOP SECRET

25X1

25X1

25X1

Approved For Release 2004/02/11 : CIA-RDP78B04560A002800010030-5

TOP SECRET

NPIC/R-858/64

25X1

25X1A
25X1D

25X1A

25X1A
25X1D

29-E

25X1D

25X1D

25X1A

25X1D

25X1

Approved For Release 2004/02/11 : CIA-RDP78B04560A002800010030-5

TOP SECRET

25X1

Target	Coordinates	WAC	Target Numbers	
			BE	NPIC
APPROXIMATELY 15 PROBABLY REVETTED BUILDINGS, AN ATHLETIC FIELD, AND A DRIVER-TRAINING COURSE. COMOR TARGET NO [REDACTED] [REDACTED]				
MAYKOP ARMY BARRACKS SOUTH SE EDGE OF MAYKOP. INSTALLATION CONTAINS 8 U-SHAPED BARRACKS, 10 VEHICLE SHEDS, 20 WAREHOUSE-TYPE BUILDINGS, APPROXIMATELY 45 SUPPORT BUILDINGS, AN ATHLETIC FIELD, AND A SMALL TRAINING AREA. COMOR TARGET NO [REDACTED] [REDACTED]	4434N 04007E	0249	[REDACTED]	22-G
BERDYANSK ARTILLERY TRAINING SCHOOL 8 NM NE OF BERDYANSK. FACILITY CONSISTS OF A POSSIBLE BIVOUAC AREA, 2 POSSIBLE AAA TRAINING FACILITIES, AND 3 ROAD CONNECTED BUILDING AREAS CONTAINING A TOTAL OF 11 BARRACKS, 4 ADMINISTRATION BUILDINGS, 6 SUPPORT BUILDINGS, 3 PROBABLE SUPPORT BUILDINGS, AND 3 POSSIBLE TRAINING AREAS. [REDACTED]	4651N 03657E	0249	[REDACTED]	29-E
BALAKLAVA SUBMARINE BASE NO APPARENT CHANGE SINCE MISSION [REDACTED] VESSELS -- 4 PROBABLE W/R-CLASS SS, 4 UNIDENTIFIED SS, AND ONE PROBABLE ATREK-CLASS ASL. COMOR TARGET NO [REDACTED] [REDACTED]	4430N 03336E	0250	[REDACTED]	3

25X1

25X1

Approved For Release 2004/02/11 : CIA-RDP78B04560A002800010030-5

TOP SECRET

NPIC/R-858/64

25X1

Target	Coordinates	WAC	Target Numbers	
			BE	NPIC
SEVASTOPOL NAVAL AMMO STORAGE NORTHEAST 3.4 NM NE OF SEVASTOPOL. LARGE SECURED STORAGE AREA CONTAINING 13 REVETTED STORAGE BUILDINGS AND 2 OTHER SMALL BUILDINGS. [REDACTED]	4439N 03337E	0250	[REDACTED]	25X1A 62-P
SIMFEROPOL TANK PARK AND BARRACKS SOUTH EDGE OF SIMFEROPOL. AREA INCLUDES 2 FIGURE-8 DRIVER TRAINING AREAS AND EXTENSIVE TRACK ACTIVITY. COMOR TARGET NO [REDACTED] [REDACTED]	4456N 03405E	0250	[REDACTED]	65-C
NIKOLAYEV ARMY BARRACKS EAST EASTERN SECTION OF NIKOLAYEV. INSTALLATION CONTAINS APPROXIMATELY 50 MULTISTORY BUILDINGS AND A SMALL PROBABLE TRAINING AREA. COMOR TARGET NO [REDACTED] [REDACTED]	4657N 03201E	0250	[REDACTED]	46-P
NIKOLAYEV ARMY BARRACKS NORTHEAST NE SECTION OF NIKOLAYEV, IMMEDIATELY EAST OF NIKOLAYEV SHIPYARD NORTHERN 61 KOMMUNA 445. INSTALLATION CONTAINS 18 MULTISTORY BARRACKS/ ADMINISTRATION BUILDINGS, APPROXIMATELY 25 SUPPORT/STORAGE BUILDINGS, AND ONE PROBABLE SMALL ATHLETIC FIELD. COMOR TARGET NO [REDACTED] [REDACTED]	4658N 03201E	0250	[REDACTED]	46-N
NIKOLAYEV, ARMY BARRACKS AND TRAINING AREA .5 NM NORTH OF NIKOLAYEV.	4703N 03159E	0250	[REDACTED]	46-S

25X1D

25X1A

25X1D

25X1A

25X1D

25X1A

25X1D

25X1

Approved For Release 2004/02/11 : CIA-RDP78B04560A002800010030-5

TOP SECRET

25X1

25X1

25X1

Approved For Release 2004/02/11 : CIA-RDP78B04560A002800010030-5

TOP SECRET

NPIC/R-858/64

25X1

Target	Coordinates	WAC	Target Numbers	
			BE	NPIC
<p>INSTALLATION CONTAINS ONE ADMINISTRATION BUILDING, 3 BARRACKS, 10 VEHICLE STORAGE BUILDINGS, APPROXIMATELY 20 SUPPORT BUILDINGS, AND A BIVOUAC AREA. TRAINING AREA TO THE NNE CONTAINS 3 DRIVER TRAINING COURSES, ONE MOVING TARGET TANK FIRING RANGE, AND AN INFANTRY TRAINING AREA.</p> <p>[REDACTED]</p>				
<p>KAVALEROVO ARMY BARRACKS KINUSHA 5 NM EAST OF KAVALEROVO. INSTALLATION CONTAINS 8 POSSIBLE BARRACKS, 11 ASSOCIATED POSSIBLE SHOPS OR WAREHOUSES, AND A POSSIBLE ADMINISTRATION BUILDING. COMOR TARGET NO [REDACTED]</p> <p>[REDACTED]</p>	4416N 13507E	0282	[REDACTED]	25X1A 13-G
<p>KRASKINO ARMY BARRACKS RR STATION EAST 2 NM EAST OF KRASKIND. INSTALLATION CONTAINS 15 BARRACKS/ ADMINISTRATION BUILDINGS AND NUMEROUS SUPPORT BUILDINGS. COMOR TARGET NO [REDACTED]</p> <p>[REDACTED]</p>	4242N 13050E	0290	[REDACTED]	1-C
<p>SLAVYANKA ARMY BARRACKS SOUTH 0.7 NM SOUTH OF SLAVYANKA. INSTALLATION CONTAINS 5 BARRACKS, 2 ADMINISTRATION AND 8 SUPPORT BUILDINGS, AND A VEHICLE SHED. COMOR TARGET NO [REDACTED]</p> <p>[REDACTED]</p>	4251N 13123E	0291	[REDACTED]	37-A
<p>VLADIVOSTOK NAVAL BASE NOVIK BAY NO APPARENT CHANGE SINCE MISSION [REDACTED]</p>	4301N 13151E	0291	[REDACTED]	48-K

25X1D

25X1A

25X1D

25X1A

25X1D

25X1A

25X1D

25X1D

25X1

Approved For Release 2004/02/11 : CIA-RDP78B04560A002800010030-5

TOP SECRET

25X1

25X1

25X1

Approved For Release 2004/02/11 : CIA-RDP78B04560A002800010030-5

TOP SECRET

NPIC/R-858/64

25X1

Target	Coordinates	WAC	Target Numbers	
			BE	NPIC
<p>VESELS -- ONE CRUISER, 7 DESTROYERS, AND 14 MINOR SURFACE VESSELS.</p>				
<p>OKTEMBERAN AREA, MILITARY BKS & TRNG AREA 6 NM WSW OF OKTEMBERAN. INSTALLATION CONTAINS 12 BARRACKS-TYPE BUILDINGS, 4 STORAGE-TYPE BUILDINGS, 15 SUPPORT BUILDINGS, A BIVOUAC AREA, AN ATHLETIC FIELD, AND A VEHICLE PARK. TRAINING AREA TO THE SE CONTAINS A DRIVER TRAINING COURSE AND 2 TRACKED-VEHICLE MOVING TARGET FIRING RANGES.</p>	4007N 04357E	0325		46-A
<p>LENINAKAN ARMY BARRACKS SOUTHWEST SW EDGE OF LENINAKAN. INSTALLATION CONTAINS ONE ADMINISTRATION AND 12 BARRACKS-TYPE BUILDINGS AND APPROXIMATELY 25 SUPPORT BUILDINGS. COMOR TARGET NO [REDACTED]</p>	4046N 04349E	0325		25X1A 34-C
<p>LENINAKAN ARMY BARRACKS WEST WEST EDGE OF LENINAKAN, WITHIN WALLS OF AN OLD FORTIFICATION. INSTALLATION CONTAINS APPROXIMATELY 25 BUILDINGS. COMOR TARGET NO [REDACTED]</p>	4047N 04349E	0325		34-D
<p>LENINAKAN ARMY BARRACKS NORTH NW PART OF LENINAKAN. INSTALLATION CONTAINS ONE ADMINISTRATION BUILDING, 15 BARRACKS-TYPE BUILDINGS, 5 POSSIBLE VEHICLE SHEDS, 50 FAMILY HOUSING</p>	4048N 04349E	0325		34-B

25X1D

25X1D

25X1A

25X1D

25X1A

25X1D

25X1

Approved For Release 2004/02/11 : CIA-RDP78B04560A002800010030-5

TOP SECRET

25X1

25X1

Approved For Release 2004/02/11 : CIA-RDP78B04560A002800010030-5
TOP SECRET

NPIC/R-858/64

25X1
25X1

Target	Coordinates	WAC	Target Numbers	
			BE	NPIC
UNITS, 15 SUPPORT BUILDINGS, AND 2 ATHLETIC FIELDS. A STORAGE AREA ON WEST EDGE OF INSTALLATION CONTAINS 7 PROBABLY REVETTED STORAGE BUILDINGS. COMOR TARGET NO [REDACTED] [REDACTED]				
ECHMIADZIN ARMY BARRACKS SOUTHEAST SOUTH EDGE OF ECHMIADZIN. INSTALLATION CONTAINS ONE ADMINISTRATION BUILDING, 15 BARRACKS-TYPE BUILDINGS, 10 STORAGE-TYPE BUILDINGS, 25 SUPPORT BUILDINGS AND AN ATHLETIC FIELD. COMOR TARGET NO [REDACTED] [REDACTED]	4009N 04417E	0325	[REDACTED]	25X1A 68-P
LENINAKAN AREA, MILITARY TRAINING AREA 19 NM SE OF LENINAKAN. AREA CONTAINS 7 PERMANENT BUILDINGS, A BIVOUAC AREA WITH APPROXIMATELY 75 TENTS OR TENT BASES, A VEHICLE DRIVER TRAINING COURSE, AND A TANK MOVING TARGET FIRING RANGE. [REDACTED]	4037N 04414E	0325	[REDACTED]	72
AKHALKALAKI ARMY BARRACKS WEST EDGE OF AKHALKALAKI. INSTALLATION CONTAINS 24 BARRACKS-TYPE BUILDINGS, 2 ADMINISTRATION BUILDINGS, 2 PROBABLE VEHICLE SHEDS, 60 PROBABLE FAMILY HOUSING UNITS, 30 SUPPORT BUILDINGS, AN ATHLETIC FIELD, AND 3 SMALL-ARMS RANGES. A TRACKED-VEHICLE MOVING-TARGET FIRING RANGE IS 3 NM ENE.	4124N 04328E	0325	[REDACTED]	3-B

25X1A

25X1D

25X1A

25X1D

25X1D

25X1

Approved For Release 2004/02/11 : CIA-RDP78B04560A002800010030-5

25X1

TOP SECRET

NPIC/R-858/64

Target	Coordinates	WAC	Target Numbers	
			BE	NPIC
ANOTHER TRACKED-VEHICLE MOVING-TARGET FIRING RANGE IS 7 NM NW. COMOR TARGET NO. [REDACTED]				
SHAUMYANI AREA, MILITARY INSTALLATION 2 NM SW OF SHAUMYANI. INSTALLATION CONTAINS ONE ADMINISTRATION BUILDING, 14 BARRACKS-TYPE BUILDINGS, 9 REVETTED STORAGE BUILDINGS, 3 OTHER STORAGE BUILDINGS, 3 VEHICLE SUPPORT BUILDINGS, 31 PROBABLE FAMILY HOUSING UNITS, 10 SUPPORT BUILDINGS, AN ATHLETIC FIELD, AND A PROBABLE BUNKER. [REDACTED]	4119N 04445E	0325		56-A
TBILISI ARMY BARRACKS NAVTLUG SE EDGE OF TBILISI. INSTALLATION CONTAINS ONE ADMINISTRATION BUILDING, 10 BARRACKS-TYPE BUILDINGS, 10 SUPPORT BUILDINGS, AN ATHLETIC FIELD, AND SMALL-ARMS FIRING RANGE. [REDACTED]	4140N 04450E	0325	[REDACTED]	25X1A 61-L
GORI, MILITARY INSTALLATION ENE EDGE OF GORI. INSTALLATION CONTAINS 13 BARRACKS-TYPE BUILDINGS, 11 STORAGE-TYPE BUILDINGS, AND 10 SUPPORT BUILDINGS. ASSOCIATED TRAINING AREA CONTAINS A FIRING RANGE, A TRACKED-VEHICLE DRIVER TRAINING COURSE, AND A TRACKED-VEHICLE MOVING TARGET FIRING RANGE.	4159N 04407E	0325		20-B

TOP SECRET

25X1

25X1

25X1

25X1

25X1

25X1

Approved For Release 2004/02/11 : CIA-RDP78B04560A002800010030-5

TOP SECRET

NPIC/R-858/64

25X1

Target	Coordinates	WAC	Target Numbers	
			BE	NPIC
25X1D [REDACTED] RUSTAVI AREA, MILITARY TRAINING AREA 12 NM SE OF RUSTAVI, ON THE EAST SHORE OF DZHANDARGEL LAKE. AREA CONTAINS FIRING RANGES, 2 DRIVER TRAINING COURSES, 2 TRACKED-VEHICLE MOVING TARGET FIRING RANGES, EXTENSIVE EARTH SCARING, 10 BARRACKS-TYPE BUILDINGS, AND 25 OTHER BUILDINGS. [REDACTED]	4126N 04515E	0325		52-E
25X1D ORDZHONIKIDZE ARMY BARRACKS INFANTRY SOUTH EDGE OF ORDZHONIKIDZE. INSTALLATION CONTAINS ONE ADMINISTRATION BUILDING, 20 BARRACKS-TYPE BUILDINGS, APPROXIMATELY 25 OTHER BUILDINGS AND AN ATHLETIC FIELD. COMOR TARGET NO [REDACTED] [REDACTED]	4300N 04440E	0325	[REDACTED]	25X1A 18-E
25X1A 25X1D ORDZHONIKIDZE AREA, MILITARY INSTALLATION 2 NM EAST OF ORDZHONIKIDZE. INSTALLATION CONSISTS OF 2 ADMINISTRATION BUILDINGS, 15 BARRACKS-TYPE BUILDINGS, 4 PROBABLE VEHICLE SHEDS, 9 STORAGE BUILDINGS, 20 PROBABLE FAMILY HOUSING UNITS, A PROBABLY SECURED STORAGE AREA WITH 16 BUILDINGS, A PROBABLE AMMUNITION STORAGE AREA WITH 6 PROBABLY REVETTED BUILDINGS, AND A DRIVER TRAINING COURSE. ACTIVITY -- ONE BULL, ONE MEDIUM STRAIGHT- WING, AND 8 SMALL AIRCRAFT OBSERVED WITHIN THE INSTALLATION. [REDACTED]	4302N 04443E	0325		18-I

25X1D

25X1A
25X1D

25X1D

25X1

25X1

25X1

Approved For Release 2004/02/11 : CIA-RDP78B04560A002800010030-5

TOP SECRET

NPIC/K-658704

25X1

Target	Coordinates	WAC	Target Numbers	
			BE	NPIC
ZAKAN-YURT AREA, MILITARY TRAINING AREA 3 NM NW OF ZAKAN-YURT. INSTALLATION COVERING APPROXIMATELY 5 SQ MI CONTAINS ONE MOVING TARGET TANK FIRING RANGE, TRACKED-VEHICLE AND WHEELED-VEHICLE DRIVER TRAINING COURSES, A SMALL-ARMS FIRING RANGE, AND 6 PERMANENT STORAGE-TYPE BUILDINGS.	4318N 04523E	0325		112
SERNOVODSKOYE MILITARY INSTALLATION AT SERNOVODSKOYE. INSTALLATION CONTAINS 4 ADMINISTRATION BUILDINGS, ONE MULTISTORY BARRACKS/ ADMINISTRATION BUILDING, 6 BARRACKS, A VEHICLE STORAGE BUILDING, 9 STORAGE BUILDINGS, AND AN ATHLETIC FIELD.	4319N 04510E	0325		103
SAMARKAND AREA, MILITARY TRAINING AREA APPROXIMATELY 5 NM WSW OF SAMARKAND. INSTALLATION COVERING APPROXIMATELY 45 SQ MI CONTAINS 4 MOVING TARGET TANK FIRING RANGES, 2 PROBABLE FLAT TRAJECTORY FIRING RANGES, 4 TRACKED-VEHICLE DRIVER TRAINING COURSES, AND A WHEELED-VEHICLE DRIVER TRAINING COURSE.	3935N 06655E	0337		7-F
KAZANDZHNIK, MIL BARRACKS AND TRAINING AREA WEST EDGE OF KAZANDZHNIK. BARRACKS AREA CONTAINS 4 ADMINISTRATION BUILDINGS, 15 BARRACKS, APPROXIMATELY 30 STORAGE-TYPE BUILDINGS, AND 4 MOTOR POOLS CONTAINING A TOTAL OF 14 VEHICLE SHEDS. A TRAINING AREA 5 NM SW CONTAINS A TRACKED-	3915N 05530E	0338		13-A

25X1D

25X1D

25X1D

25X1

Approved For Release 2004/02/11 : CIA-RDP78B04560A002800010030-5

TOP SECRET

160

25X1

25X1

Approved For Release 2004/02/11 : CIA-RDP78B04560A002800010030-5
TOP SECRET

NPIC/R-858/64

25X1

Target	Coordinates	WAC	Target Numbers	
			BE	NPIC
VEHICLE DRIVER TRAINING COURSE AND A TANK FIRING RANGE. [REDACTED]				
DZHULFA ARMY BARRACKS NORTH NORTH EDGE OF DZHULFA. SECURED AREA CONTAINS ONE ADMINISTRATION BUILDING, 6 BARRACKS-TYPE BUILDINGS, AND 4 SUPPORT BUILDINGS. COMOR TARGET NO [REDACTED]	3857N 04537E	0340	[REDACTED]	25X1A 14
[REDACTED]				

25X1D

25X1A

25X1D

25X2

25X1

Approved For Release 2004/02/11 : CIA-RDP78B04560A002800010030-5

25X1

Approved For Release 2004/02/11 : CIA-RDP78B04560A002800010030-5

25X2

Approved For Release 2004/02/11 : CIA-RDP78B04560A002800010030-5

25X1

25X1

Approved For Release 2004/02/11 : CIA-RDP78B04560A002800010030-5


TOP SECRET

NPIC/R-858/64

25X1

Target	Coordinates	WAC	Target Numbers	
			BE	NPIC

25X2



ELECTRONICS/COMMUNICATIONS

CHAPLINO, EARLY WARNING RADAR SITE
 ON MYS CHAPLINO, 26 NM EAST OF PROVIDENIYA.
 SECURED SITE CONSISTS OF A TALL KING RADAR,
 CONTROL BUILDING, APPROXIMATELY 6 FUEL TANKS,
 AND A PROBABLE GENERATOR BUILDING.

6425N 17218W 0075 6-A

NENOKSA, HF COMMUNICATIONS SITE
 2 NM NW OF NENOKSA, AT NENOKSA POSSIBLE
 CRUISE MISSILE TEST SITE.
 SITE CONTAINS ONE DOUBLE RHOMBIC ANTENNA, AT
 LEAST ONE V ANTENNA, 4 PROBABLE FISHBONE
 RECEIVING ANTENNAS, APPROXIMATELY 4 HORIZONTAL
 DIPOLE ANTENNAS, 2 CONTROL BUILDINGS, AND
 SEVERAL SMALL MISCELLANEOUS BUILDINGS.

6438N 03908E 0092 21-A

25X1D

25X1

Approved For Release 2004/02/11 : CIA-RDP78B04560A002800010030-5 163

TOP SECRET

25X1

TOP SECRET

NPIC/R-858/64

Target	Coordinates	WAC	Target Numbers	
			BE	NPIC
<p>OSTROV MORZHOVETS EW RADAR SITE NORTH SHORE OF OSTROV MORZHOVETS. SITE CONTAINS 5 OCCUPIED RADAR POSITIONS INCLUDING 2 PROBABLE SEARCH TYPE. SUPPORT AREA IN CENTER OF ISLAND CONTAINS 33 BUILDINGS AND A SEAPLANE FACILITY ON LAKE.</p>	6645N 04230E	0092		27
<p>NES, RADAR SITE EAST EDGE OF NES. SITE CONTAINS ONE RADOME 70 FT IN DIAMETER AND ONE LARGE AND 3 SMALL SUPPORT BUILDINGS. COMOR TARGET NO [REDACTED]</p>	6636N 04440E	0092		28
<p>YAKUTSK AREA, HF COMMUNICATIONS SITE 14 NM NNE OF YAKUTSK. SITE CONTAINS ONE HEXAGONAL VLF-TYPE ANTENNA UNDER CONSTRUCTION WITH ANCHORS FOR 6 PERIMETER TOWERS AND ONE CENTER TOWER, APPROXIMATELY 50 HF RHOMBIC ANTENNAS, 2 DIPOLE ANTENNAS, ONE VERTICAL RADIATOR, A CONTROL BUILDING, AND A HOUSING AND SUPPORT AREA.</p>	6214N 12950E	0124		8-F
<p>DESIKIMDE AREA, PROB EARLY WARNING RADAR SITE 10 NM WEST OF DESIKIMDE. SITE CONTAINS A PROBABLE TALL KING RADAR, AND A SUPPORT AREA WITH 30 BUILDINGS. APPROXIMATELY ONE NM WEST IS AN 1,800 X 300 FT NW/SE GRADED EARTH LANDING STRIP. A PROBABLE MICROWAVE TOWER IS LOCATED 5 NM ESE.</p>	6343N 12535E	0125		10

25X1

Approved For Release 2004/02/11 : CIA-RDP78B04560A002800010030-5

TOP SECRET

NPIC/R-858/64

25X1

Target	Coordinates	WAC	Target Numbers	
			BE	NPIC
25X1D [REDACTED] TYURATAM MTR-KAMCHATKA IMPACT INSTM SITE B 13 NM ESE OF YELOVKA AND 64 NM SSW OF UKA. SITE CONSISTS OF A SUPPORT AND HOUSING AREA CONTAINING APPROXIMATELY 30 BUILDINGS, A SMALL WNW/ESE AIRSTRIP, A PROBABLE METEROLOGICAL STATION, AND SEVERAL POSSIBLE ANTENNAS AND DOMES. [REDACTED]	5652N 16119E	Ø132		26
25X1D [REDACTED] TYURATAM MTR-KAMCHATKA IMPACT INSTM SITE G 30 NM ENE OF YELOVKA AND 45 NM SOUTH OF UKA. SITE CONSISTS OF A HOUSING AREA CONTAINING APPROXIMATELY 45 BUILDINGS, A PROBABLE METEOROLOGICAL STATION, AT LEAST 3 POLE MASTS, A SMALL NW/SE AIRSTRIP, AND MISCELLANEOUS GROUND SCARRING. [REDACTED]	5706N 16205E	Ø132		25
25X1D [REDACTED] TYURATAM MTR-KAMCHATKA IMPACT INSTM SITE F 16 NM SOUTH OF UKA. SITE CONSISTS OF A SUPPORT AND HOUSING AREA CONTAINING 22 BUILDINGS, A 2,000 X 100 FT NE/SW PREPARED EARTH AIRSTRIP, SEVERAL POSSIBLE ANTENNAS, AND GROUND SCARRING. SEVERAL UNIDENTIFIED OBJECTS ARE LOCATED NORTH OF THE SUPPORT AREA. [REDACTED]	5735N 16209E	Ø132		17-B
25X1D [REDACTED] TYURATAM MTR-KAMCHATKA IMPACT INSTM SITE A (PREVIOUSLY REPORTED AS UKA-PESCHANY MISSILE TRACKING STATION.) 6 NM NNW OF UKA AND .5 NM EAST OF UKA AIRFIELD.	5756N 16201E	Ø132	[REDACTED]	25X1A 17

25X1D

25X1D

25X1D

25X1

Approved For Release 2004/02/11 : CIA-RDP78B04560A002800010030-5

TOP SECRET

165

25X1

25X1

25X1

Approved For Release 2004/02/11 : CIA-RDP78B04560A002800010030-5

TOP SECRET

NPIC/R-858/64

25X1

Target	Coordinates	WAC	Target Numbers	
			BE	NPIC
<p>SECURED AREA CONTAINS A HEN EGG, A 20-FT DOME, A CURVED RECTANGULAR ANTENNA, A CALIBRATION TOWER, A LATTICE MAST ANTENNA, AND MISCELLANEOUS SUPPORT BUILDINGS. AN INTERFEROMETER IS IMMEDIATELY NORTH OF THE SECURED AREA.</p> <p>COMOR TARGET NO [REDACTED]</p>				
<p>VAINODE, HF COMMUNICATIONS FACILITY NO APPARENT CHANGE SINCE MISSION [REDACTED] CONSTRUCTION CONTINUES.</p>	5628N 02150E	0152		15-A1
<p>IECAVA AREA, HF COMMUNICATIONS FACILITY NO APPARENT CHANGE SINCE MISSION [REDACTED] CONSTRUCTION CONTINUES.</p>	5635N 02403E	0153		21-J
<p>VESKITAGUSE PROBABLE ELECTRONICS SITE 2 NM SW OF VESKITAGUSE. SITE CONSISTS OF A DOUBLE-SECURED OPERATIONS AREA AND A SMALL SUPPORT AREA. OPERATIONS AREA CONTAINS 4 PROBABLE ELECTRONICS POSITIONS, ONE AT EACH TERMINUS OF AN H-SHAPED ROAD PATTERN. A TOWER APPROXIMATELY 80 FT HIGH IS LOCATED IN EACH OF THE 2 EASTERNMOST LAUNCH POSITIONS. A RECTANGULAR REVETTED CONTROL POSITION IS LOCATED ON THE CENTRAL BAR OF THE H-SHAPED ROAD PATTERN.</p> <p>COMOR TARGET NO [REDACTED]</p>	5850N 02647E	0153	[REDACTED]	25X1A 160

25X1A
25X1D

25X1D

25X1D

25X1D

25X1D

25X1A
25X1D

25X1

Approved For Release 2004/02/11 : CIA-RDP78B04560A002800010030-5

TOP SECRET

25X1

25X1

Approved For Release 2004/02/11 : CIA-RDP78B04560A002800010030-5

TOP SECRET

NPIC/R-858/64

25X1

25X1

Target	Coordinates	WAC	Target Numbers	
			BE	NPIC
RISTI, HF COMMUNICATIONS SITE 4 NM NORTH OF RISTI AND IMMEDIATELY WEST OF RISTI MRBM LAUNCH SITE 1. SITE CONSISTS OF 7 DIPOLE ANTENNAS, ONE POSSIBLE V ANTENNA, AND A CONTROL BUILDING.	5904N 02403E	0153		134-B
RAKVERE MRBM COMPLEX COMMUNICATIONS FACILITY 10 NM SOUTH OF RAKVERE, BETWEEN RAKVERE MRBM LAUNCH SITES 1 AND 2. FACILITY CONTAINS APPROXIMATELY 4 DIPOLES AND A CONTROL BUILDING.	5911N 02624E	0153		61-E
JOHVI PROBABLE ELECTRONICS SITE 2 NM WNW OF JOHVI. SITE CONSISTS OF A DOUBLE-SECURED OPERATIONS AREA AND A SUPPORT AREA. OPERATIONS AREA CONTAINS 4 PROBABLE ELECTRONICS POSITIONS, ONE AT EACH TERMINUS OF AN H-SHAPED ROAD PATTERN. A TOWER APPROXIMATELY 80 FT HIGH IS LOCATED IN EACH OF THE 2 NORTHERNMOST POSITIONS. A RECTANGULAR REVETTED CONTROL POSITION IS ON THE CENTRAL BAR OF THE H-SHAPED ROAD PATTERN.	5922N 02721E	0153		25X1A 93-D
LENINGRAD SW INNER RING RADAR SITE 26 NM SW OF LENINGRAD AND 8 NM ENE OF LENINGRAD SW PROBABLE AMM LAUNCH COMPLEX. SECURED AREA CONTAINS 6 PROBABLE RADAR TOWERS, A VERY LARGE CONTROL BUNKER, A LARGE U-SHAPED BUILDING, AND AT LEAST 5 OTHER	5944N 02934E	0153		102-R

25X1D

25X1D

25X1A

25X1D

25X1

Approved For Release 2004/02/11 : CIA-RDP78B04560A002800010030-5

TOP SECRET

25X1

25X1

25X1

Approved For Release 2004/02/11 : CIA-RDP78B04560A002800010030-5

TOP SECRET

NPIC/R-858/64

25X1

Target	Coordinates	WAC	Target Numbers	
			BE	NPIC
<p>BUILDINGS CONNECTED BY SERVICE ROAD TO LENINGRAD SAM SITE C25-2. COMOR TARGET NO [REDACTED]</p>				
<p>LENINGRAD SSE INNER RING RADAR SITE 25 NM SSE OF LENINGRAD. SECURED AREA CONTAINS 6 RADAR TOWERS, A LARGE CONTROL BUNKER, ONE LARGE U-SHAPED BUILDING, AND AT LEAST 8 SMALLER BUILDINGS. COMOR TARGET NO [REDACTED]</p>	5932N 03039E	0153	[REDACTED]	25X1A 102-S
<p>ULYANOVKA AREA, COMMUNICATIONS INSTALLATION 2.4 NM NW OF ULYANOVKA. SECURED INSTALLATION CONTAINS 2 ANTENNA ARRAYS. NORTHERN ARRAY CONTAINS 25 TOWERS ARRANGED IN A POLYGON WITH A CONTROL BUILDING AND 3 COOLING PONDS IN THE CENTER. SOUTHERN ARRAY CONTAINS 26 TOWERS IN A LINE ORIENTED E/W WITH A CONTROL BUILDING AND 2 COOLING PONDS NEARBY. LOCATED BETWEEN THE 2 ARRAYS ARE 2 MEDIUM FREQUENCY (MF) VERTICAL RADIATORS SPACED APPROXIMATELY 4,600 FT APART. EACH TOWER HAS GUY LEGS 120 FT APART WITH 4 GUY ANCHORS ON EACH LEG. EACH VERTICAL RADIATOR HAS A RADIO-GROUND SYSTEM. GROUND SCARS ARE OBSERVED EVERY 30 DEGREES OF ARC AROUND THE GROUND SYSTEM. THIS COMMUNICATION FACILITY IS SIMILAR TO THE ONE LOCATED AT LAPICHI. A SUPPORT AREA IS JUST NORTH OF THE INSTALLATION.</p>	5939N 03041E	0153		83-A

25X1A
25X1D

25X1A
25X1D

25X1D

25X1

Approved For Release 2004/02/11 : CIA-RDP78B04560A002800010030-5 168

TOP SECRET

25X1

25X1

25X1

Approved For Release 2004/02/11 : CIA-RDP78B04560A002800010030-5

TOP SECRET

NPIC/R-858/64

25X1

Target	Coordinates	WAC	Target Numbers	
			BE	NPIC
25X1D [REDACTED] ZIMENKI SPACE TRACKING STATION 5 NM ESE OF KSTOVO. TWO PROBABLE ANTENNAS MOUNTED ON BUILDINGS 1,900 FT APART. SUPPORT AREA IMMEDIATELY WEST CONTAINS 7 BUILDINGS. [REDACTED]	5609N 04417E	0155	[REDACTED]	25X1A 7-D
25X1D TYUMEN, HF COMMUNICATIONS SITE 8.2 NM SE OF TYUMEN. FACILITY CONSISTS OF 2 DOUBLE DAY RHOMBICS AND 2 DOUBLE NIGHT RHOMBICS, ALL ORIENTED DUE WEST, 4 DIPOLE ANTENNAS ORIENTED NW/SE, AND A CONTROL BUILDING. [REDACTED]	5705N 06545E	0156		28-F
25X1D YENISEYSK AREA, HF COMMUNICATIONS FACILITY 9 NM SE OF YENISEYSK AND 8 NM NNW OF MAKLAKOVO. FACILITY CONTAINS 3 PAIRS OF DAY-NIGHT RHOMBIC ANTENNAS. [REDACTED]	5821N 09223E	0159		14-D
25X1D BOLOTNOYE AREA, COMMUNICATIONS SITE NO SIGNIFICANT CHANGE SINCE MISSION CONSTRUCTION CONTINUES. 25X1A COMOR TARGET NO [REDACTED] 25X1D [REDACTED]	5545N 08426E	0161		7-A
25X1A MOSCOW, SUSPECT AMM PHASED-ARRAY RADAR NO SIGNIFICANT CHANGE SINCE MISSION CONSTRUCTION CONTINUES. COMOR TARGET NO [REDACTED]	5529N 03641E	0167		121-P

25X1

Approved For Release 2004/02/11 : CIA-RDP78B04560A002800010030-5

TOP SECRET

25X1

25X1

25X1

Approved For Release 2004/02/11 : CIA-RDP78B04560A002800010030-5

TOP SECRET

NPIC/R-858/64

25X1

Target	Coordinates	WAC	Target Numbers	
			BE	NPIC
25X1D [REDACTED] NOVOGRUDOK AREA, HF COMMUNICATIONS SITE 1.5 NM SW OF NOVOGRUDOK AND 11 NM EAST OF BEREZOVKA MRBM LAUNCH SITE. SITE IN WOODED AREA CONTAINS 4 HORIZONTAL DIPOLE ANTENNAS, 2 PROBABLE V ANTENNAS, AND ONE CONTROL BUILDING.	5335N 02547E	0168		186-A
25X1D [REDACTED] VSELYUB AREA, HF COMMUNICATIONS FACILITY NO APPARENT CHANGE SINCE MISSION [REDACTED] CONSTRUCTION CONTINUES.	5348N 02546E	0168		151-A1
25X1D [REDACTED] BARANOVICHI AREA, POSSIBLE COMMUNICATIONS SITE 10 NM SE OF BARANOVICHI. SITE IN WOODED AREA CONTAINS 10 POSSIBLE ANCHOR POSITIONS FOR AN ANTENNA OR ANTENNAS. POSSIBLE CONTROL CENTER UNDER CONSTRUCTION IMMEDIATELY NORTH OF ANCHOR POSITIONS.	5301N 02613E	0168		3-M
25X1D [REDACTED] KAUNAS RADIO STATION 1 LUISBERG 5.5 NM SSW OF KAUNAS. INSTALLATION CONSISTS OF A CONTROL BUILDING, GROUND SCARS NORTH OF THE CONTROL BUILDING INDICATING A POSSIBLE FISHBONE HIGH-FREQUENCY RECEIVING ANTENNA, AND OTHER GROUND SCARS INDICATING ADDITIONAL ANTENNAS IN THE AREA.	5448N 02349E	0168	[REDACTED]	25X1A 29-G
25X1D [REDACTED] KOBYLNIK AREA, HF COMMUNICATIONS SITE 7.4 NM ESE OF KOBYLNIK.	5454N 02654E	0168		202

25X1D

25X1D

25X1D

25X1D

25X1D

25X1

Approved For Release 2004/02/11 : CIA-RDP78B04560A002800010030-5

TOP SECRET

25X1

TOP SECRET

NPIC/R-858/64

Target	Coordinates	WAC	Target Numbers	
			BE	NPIC
<p>SITE CONTAINS 4 HORIZONTAL DIPOLE ANTENNAS AND SEVERAL UNIDENTIFIED ANTENNAS.</p>				
<p>KEDAINIAI AREA, HF COMMUNICATIONS FACILITY U/C NO APPARENT CHANGE SINCE MISSION CONSTRUCTION CONTINUES.</p>	5515N 02417E	0168		30-F
<p>ULAN-UDE, EARTH SATELLITE TRACKING STATION 12.5 NM EAST OF ULAN-UDE. STATION CONSISTS OF A SECURED OPERATIONS AND SUPPORT AREA, A SMALL SECURED RADIO STATION IMMEDIATELY WEST, AND AN HF COMMUNICATIONS AREA IMMEDIATELY EAST. THE OPERATIONS AND SUPPORT AREA CONTAINS APPROXIMATELY 38 BUILDINGS INCLUDING 2 TO 4 TRACKING BUILDINGS, A MAST, AND SEVERAL PIECES OF EQUIPMENT. THE RADIO STATION CONTAINS A LATTICE TOWER AND 4 TO 5 BUILDINGS. THE HF COMMUNICATIONS AREA CONTAINS 3 TO 4 PROBABLE FISHBONE RECEIVING ANTENNAS, SEVERAL POSSIBLE RHOMBIC ANTENNAS, AND 2 CONTROL BUILDINGS. ONE NM NNW IS A SMALL SECURED PROBABLE INSTRUMENTATION AREA CONTAINING 5 SMALL BUILDINGS/STRUCTURES.</p>	5152N 10756E	0201		18-D
<p>KHABAROVSK AREA, HF COMMUNICATIONS FACILITY 8 NM WEST OF KHABAROVSK. INSTALLATION CONTAINS 2 DOUBLE DAY-NIGHT RHOMBS AND A SERIES OF PROBABLE DIPOLE</p>	4827N 13451E	0204		7-A8

TOP SECRET

TOP SECRET

NPIC/R-858/64

Target	Coordinates	WAC	Target Numbers	
			BE	NPIC
<p>ANTENNAS.</p> <p>[REDACTED]</p> <p>KHABAROVSK VLF COMMUNICATIONS STATION 10 NM WEST OF KHABAROVSK. VLF COMMUNICATIONS ANTENNA CONSIST OF 3 ROWS OF TOWERS, INCLUDING A CENTER ROW OF 6 A-FRAME TOWERS. SUPPORT AREA LOCATED IMMEDIATELY EAST. NEW HF FACILITY IMMEDIATELY NE OF SUPPORT AREA CONTAINS 2 DOUBLE (TOTAL OF 4) DAY-NIGHT RHOMBIC ANTENNA AND 3 V ANTENNAS. COMOR TARGET NO [REDACTED]</p> <p>[REDACTED]</p>	<p>4829N 13450E</p>	<p>0204</p>	<p>[REDACTED]</p>	<p>25X1A 7-A4</p>
<p>KOMSOMLSK, COMMUNICATIONS COMPLEX KOMSOMLSK RADIO BROADCASTING STATION 3 (7 NM NW OF KOMSOMLSK) CONTAINS 2 TALL TOWERS, TRANSMITTER/CONTROL BUILDING WITH COOLING POND, AND AT LEAST 2 OTHER BUILDINGS. KOMSOMLSK HIGH-FREQUENCY POINT-TO-POINT COMMUNICATIONS STATION 1 (6.5 NM NW OF KOMSOMLSK) CONTAINS A MEDIUM-FREQUENCY VERTICAL RADIATOR WITH GROUND SYSTEM UNDER CONSTRUCTION, 3 PAIRS AND 4 SINGLE SELF- SUPPORTING LATTICE-TYPE TOWERS WITH STACKED PARASITIC ARRAYS, A TRANSMITTER/CONTROL BUILDING WITH 3 COOLING PONDS, AND AT LEAST 2 SUPPORT BUILDINGS. KOMSOMLSK HIGH-FREQUENCY BROADCASTING STATION (5.5 NM NW OF KOMSOMLSK) CONTAINS 2 LINEAR ARRAYS, ONE WITH 7 AND ONE WITH 17 MASTS, BOTH OF THE LAPICHI TYPE, AND 6 TRANSMITTER/ CONTROL BUILDINGS. A LARGE SUPPORT AREA WITH</p>	<p>5038N 13655E</p>	<p>0204</p>		<p>13-M</p>

TOP SECRET

25X1

25X1

25X1A

25X1

25X1

25X1

25X1

Approved For Release 2004/02/11 : CIA-RDP78B04560A002800010030-5

TOP SECRET

NPIC/R-858/64

25X1

Target	Coordinates	WAC	Target Numbers	
			BE	NPIC
<p>APPROXIMATELY 50 BUILDINGS SERVES THIS INSTALLATION AND POINT-TO-POINT COMMUNICATIONS STATION 1. KOMSOMLSK RHOMBIC ANTENNA FARM (5 NM NW OF KOMSOMLSK) CONTAINS NUMEROUS RHOMBIC ANTENNAS AND NUMEROUS ANTENNA SCARS INDICATING A POSSIBLE FISHBONE ANTENNA.</p> <p>[REDACTED]</p>				
<p>25X1D KIYEV, RADIO TRANSMITTING STATION 7 NM ENE OF KIYEV. SECURED OPERATIONS AREA CONSISTS OF 2 GROUPS OF HF ANTENNAS. THE EASTERN PORTION CONTAINS THE FOLLOWING ANTENNAS POSITIONED AROUND A CENTRAL CONTROL BUILDING -- 6 DOUBLE NIGHT RHOMBIC, 2 DOUBLE DAY RHOMBIC, 4 SINGLE DAY RHOMBIC, 2 SINGLE NIGHT RHOMBIC, 9 V ANTENNAS, AND 6 HORIZONTAL DIPOL ANTENNAS. THE WESTERN PORTION CONTAINS THE FOLLOWING ANTENNAS POSITIONED AROUND A CENTRAL CONTROL BUILDING -- 2 GROUPS OF CURTAIN ARRAYS (EACH GROUP APPEARS AS A SERPENTINE CONFIGURATION), 4 DOUBLE NIGHT RHOMBIC, 4 DOUBLE DAY RHOMBIC, 2 SINGLE DAY RHOMBIC, ONE V ANTENNA, AND ONE HORIZONTAL DIPOLE ANTENNA. SUPPORT FACILITIES ARE LOCATED IMMEDIATELY WEST OF THE OPERATIONS AREA.</p> <p>[REDACTED]</p>	5029N 03041E	0233		29-U
<p>25X1D OLISHEVKA AREA, PROB ELECTRONICS FACILITY 25 NM EAST OF OLISHEVKA. ROAD-SERVED, SECURED FACILITY CONTAINS 2 TOWERS, EACH WITH AN UNIDENTIFIED OBJECT ON TOP, AT LEAST 6 BUILDINGS, AND UNIDENTIFIED</p>	5113N 03212E	0233		146

25X1D

25X1D

25X1

Approved For Release 2004/02/11 : CIA-RDP78B04560A002800010030-5

TOP SECRET

25X1

TOP SECRET

NPIC/R-858/64

Target	Coordinates	WAC	Target Numbers	
			BE	NPIC
<p>EQUIPMENT ALONG AN INTERNAL ROAD PATTERN.</p> <p>[REDACTED]</p>				25X1A
<p>DONGUZ ELECTRONICS INSTALLATIONS ONE NM NW OF DONGUZ AIRFIELD. THREE SECURED AREAS ARE LOCATED ON AN IMPROVED ROAD LEADING FROM A LARGE SUPPORT FACILITY. THE WESTERNMOST AREA CONTAINS APPROXIMATELY 25 BUILDINGS AND SEVERAL HARDSTANDS (SOME OF WHICH SUPPORT PROBABLE ELECTRONICS EQUIPMENT). JUST TO THE NORTH ARE 3 SMALL UNIDENTIFIED AREAS SURROUNDED BY FIREBREAKS. THE AREA SOUTH OF THE ROAD CONTAINS A LARGE DRIVE-THROUGH BUILDING, 4 ADDITIONAL BUILDINGS, SEVERAL SMALL UNIDENTIFIED OBJECTS, AND 4 PIECES OF PROBABLE ELECTRONICS EQUIPMENT ON A RECTANGULAR HARDSTAND. THE AREA NORTH OF THE ROAD CONTAINS AT LEAST 10 BUILDINGS, A HARDSTAND WITH NUMEROUS VEHICLES/VANS, AND A PARKING AREA CONTAINING APPROXIMATELY 15 ADDITIONAL PROBABLE VEHICLES/VANS.</p> <p>[REDACTED]</p>	5132N 05458E	0236	[REDACTED]	11
<p>ORENBURG ELECTRONICS FACILITY 5 NM SW OF ORENBURG. SITE CONTAINS 7 BUILDINGS. THREE GROUND SHADOWS INDICATE MOUNDED POSSIBLE RADAR POSITIONS. COMOR TARGET NO [REDACTED]</p> <p>[REDACTED]</p>	5143N 05458E	0236	[REDACTED]	2-J
<p>KARA-BABAU AREA, HF COMMUNICATIONS SITE 9 NM NNW OF KARA-BABAU AND IMMEDIATELY NE OF KARA-BABAU IRBM LAUNCH SITE 1.</p>	4433N 07746E	0244		30-D

TOP SECRET

25X1

Approved For Release 2004/02/11 : CIA-RDP78B04560A002800010030-5

TOP SECRET

NPIC/R-858/64

25X1

25X1

Target	Coordinates	WAC	Target Numbers	
			BE	NPIC
<p>FACILITY CONTAINS 2 FISHBONE ANTENNAS, 2 V-TYPE ANTENNAS, SEVERAL PROBABLE HORIZONTAL WIRE CAGE DIPOLE ANTENNAS, AND ONE CONTROL BUNKER.</p> <p>25X1D [REDACTED]</p>				25X1A
<p>SARY-SHAGAN INSTRUMENTATION SITE 3 44 NM SW OF SARY-SHAGAN AIRFIELD. SITE INCLUDES A 50-FT DOME, 3 OPERATIONS BUILDINGS, TOWER, INTERFEROMETER, APPROXIMATELY 30 SUPPORT BUILDINGS, AND AN AIRSTRIP. COMOR TARGET NO [REDACTED]</p> <p>25X1A [REDACTED]</p> <p>25X1D [REDACTED]</p>	4538N 07236E	0245	[REDACTED]	40
<p>SARY-SHAGAN INSTRUMENTATION SITE 2 NO SIGNIFICANT CHANGE SINCE MISSION [REDACTED] CONSTRUCTION CONTINUES. COMOR TARGET NO [REDACTED]</p> <p>25X1A [REDACTED]</p> <p>25X1D [REDACTED]</p>	4548N 07335E	0245	[REDACTED]	39
<p>SARY-SHAGAN INSTRUMENTATION SITE 1 9.8 NM SSW OF SARY-SHAGAN. SITE CONSISTS OF AN INTERFEROMETER SITE (WITHOUT CROSS ARMS), A SUPPORT AREA, AND AN OPERATIONS AREA WITH 2 TRACKING STATIONS. MINOR CONSTRUCTION IN THE SUPPORT AREA. BLACK TOPPING OF ROADS CONTINUES IN AREA OF TRACKING STATIONS.</p> <p>25X1D [REDACTED]</p>	4554N 07338E	0245	[REDACTED]	38
<p>SARY-SHAGAN INSTRUMENTATION SITE 10 NO SIGNIFICANT CHANGE SINCE MISSION [REDACTED]</p> <p>25X1D [REDACTED]</p>	4656N 07231E	0245	[REDACTED]	43

TOP SECRET

NPIC/R-858/64

25X1

25X1

25X1A

25X1D

25X1A

25X1D

25X1A

25X1D

25X1

25X1

25X1

Target	Coordinates	WAC	Target Numbers	
			BE	NPIC
<p>CONSTRUCTION CONTINUES. COMOR TARGET NO [REDACTED]</p>				
<p>SARY-SHAGAN HEN HOUSE ANTENNA (RADAR SITE 1) 6.8 NM ESE OF SARY-SHAGAN AIRFIELD. SECURED AREA CONTAINS AN L-SHAPED STRUCTURE ORIENTED NNE/SSW WITH LONGEST SEGMENT 890 FT, A FENCED TRIANGULAR FACILITY IN SW CORNER OF AREA WITH A HIGH BILLBOARD-TYPE SCREEN, AND A SUPPORT AREA WITH 17 BUILDINGS. COMOR TARGET NO [REDACTED]</p>	4600N 07339E	0245	[REDACTED]	25X1A 2-C
<p>SARY-SHAGAN POSSIBLE INSTRUMENTATION SITE 13 52 NM NE OF SARY-SHAGAN. SITE CONSISTS OF 3 DUAL HEN HOUSE-TYPE ANTENNAS IN VARIOUS STAGES OF CONSTRUCTION, EACH SEPARATED BY A PROBABLE CONTROL BUILDING. SOUTH OF THE ANTENNAS IS A TRIAD OF BUILDINGS SIMILAR TO THOSE AT SARY-SHAGAN LAUNCH COMPLEX B AND INSTRUMENTATION SITES 2 AND 10. IMMEDIATELY EAST OF THE ANTENNAS ARE 3 SMALL SUPPORT AREAS CONTAINING APPROXIMATELY 25 BUILDINGS. CONSTRUCTION CONTINUES IN THE SUPPORT AREA. COMOR TARGET NO [REDACTED]</p>	4636N 07432E	0245	[REDACTED]	60
<p>SARY-SHAGAN POSSIBLE INSTRUMENTATION SITE 15 30 NM SOUTH OF DZHEKAZGAN. SITE CONTAINS AN INTERFEROMETER, A 3,500 X 150 FT NE/SW GRADED EARTH LANDING STRIP, AND</p>	4722N 06725E	0245		1-6

25X1

25X1

Approved For Release 2004/02/11 : CIA-RDP78B04560A002800010030-5

TOP SECRET

NPIC/R-858/64

25X1

Target	Coordinates	WAC	Target Numbers	
			BE	NPIC
<p>A SUPPORT AREA CONTAINING APPROXIMATELY 20 BUILDINGS AND AN UNIDENTIFIED STRUCTURE 230 X 100 FT. COMOR TARGET NO [REDACTED]</p>				
<p>SARY-SHAGAN POSSIBLE INSTRUMENTATION SITE 14 69 NM SE OF DZHEZKAZGAN. SITE CONTAINS AN INTERFEROMETER, A SUPPORT AREA WITH APPROXIMATELY 20 BUILDINGS AND AN UNIDENTIFIED STRUCTURE 220 X 130 FT, AND 2 PREPARED EARTH LANDING STRIPS. COMOR TARGET NO [REDACTED]</p>	4707N 06910E	0245		63
<p>TYURATAM INSTRUMENTATION SITE 15 NM SW OF TOGYZ. INSTALLATION INCLUDES AT LEAST 2 SMALL BUILDINGS AND SEVERAL UNIDENTIFIED OBJECTS. MAIN SUPPORT FACILITY LOCATED 2.5 NM NNE. NO ANTENNAS CAN BE IDENTIFIED. COMOR TARGET NO [REDACTED]</p>	4722N 06023E	0246	[REDACTED]	35
<p>KRASNOARMEYSKAYA, VLF STATION U/C NO SIGNIFICANT CHANGE SINCE MISSION [REDACTED] CONSTRUCTION CONTINUES. [REDACTED]</p>	4524N 03809E	0249		78
<p>SIMFEROPOL MOON NAVIGATION STATION S (SLAVE) 10 NM SW OF SIMFEROPOL. LARGE RECTANGULAR SECURED AREA CONTAINS RADIAL GROUND PATTERN WITH 5 TALL TOWERS FORMING A CROSS SUPERIMPOSED OVER IT. SUPPORT AREA TO THE WEST.</p>	4453N 03352E	0250		65-D

25X1A
25X1D

25X1A
25X1D

25X1A
25X1D

25X1D
25X1D

25X1A

25X1

Approved For Release 2004/02/11 : CIA-RDP78B04560A002800010030-5 177

TOP SECRET

25X1

25X1

25X1

Approved For Release 2004/02/11 : CIA-RDP78B04560A002800010030-5

TOP SECRET

NPIC/R-858/64

25X1

Target	Coordinates	WAC	Target Numbers	
			BE	NPIC
<p>25X1D</p> <p>[REDACTED]</p> <p>SIMFEROPOL TRACKING & COMMUNICATIONS CENTER CHANGES SINCE MISSION [REDACTED] INCLUDE -- A NEW BUILDING UNDER CONSTRUCTION IN THE TRACKING FACILITY AND 4 POSSIBLE ADDITIONAL HELICE ARRAYS BEING ERECTED IMMEDIATELY EAST OF THE PRESENT FENCE AROUND THE PROBABLE TELEMETRY COLLECTION AREA. NO PROGRESS HAS BEEN MADE ON THE INTERFEROMETERS.</p> <p>COMOR TARGET NO [REDACTED]</p>	4503N 03353E	0250		65-H
<p>25X1A</p> <p>25X1D</p> <p>[REDACTED]</p> <p>NIKOLAYEV AREA, PROBABLE RADAR SITE NO APPARENT CHANGE SINCE MISSION [REDACTED] CONSTRUCTION CONTINUES.</p>	4659N 03216E	0250		46-Q
<p>25X1D</p> <p>[REDACTED]</p> <p>KASPI AREA, HF COMMUNICATIONS FACILITY 5.5 NM NE OF KASPI. INSTALLATION INCLUDES WIRE CAGE DIPOLE ANTENNAS AND RHOMBIC ANTENNAS. A SUPPORT AREA TO THE WEST CONTAINS AT LEAST 2 BUILDINGS. CENTRAL CONTROL AREA UNDER CONSTRUCTION.</p>	4159N 04429E	0325		111
<p>25X1D</p> <p>[REDACTED]</p> <p>TBILISI AREA, HF COMMUNICATIONS FACILITY 22 NM NW OF TBILISI. INSTALLATION CONTAINS 3 DOUBLE DAY-NIGHT RHOMBIC ANTENNAS, ONE SINGLE RHOMBIC ANTENNA, ONE PROBABLE DIPOLE ANTENNA, AND A CONTROL BUILDING UNDER CONSTRUCTION.</p>	4201N 04428E	0325		61-S

25X1D

25X1A

25X1D

25X1D

25X1D

25X1D

25X1D

25X1

Approved For Release 2004/02/11 : CIA-RDP78B04560A002800010030-5

TOP SECRET

25X1

TOP SECRET

NPIC/R-858/64

Target	Coordinates	WAC	Target Numbers	
			BE	NPIC
ASHKHABAD AREA, KRUG SITE 19 NM NW OF ASHKHABAD. COMPLETED KRUG WITH SUPPORT AREA.	3810N 05805E	0338		2-C
<u>INDUSTRY</u> LENINGRAD MUNITIONS LOADING & STOR KR ZNAMETS 7 NM NE OF LENINGRAD. SECURED AREA CONTAINS APPROXIMATELY 50 REVETTED BUILDINGS AND 6 MISCELLANEOUS BUILDINGS.	6002N 03029E	0103		25X1A 42-M
RIGA PROBABLE CONCRETE PRODUCTS PLANT 15 NM NE OF RIGA. RAIL-SERVED PLANT CONTAINS A LARGE PROBABLE CASTING BUILDING, WITH ASSOCIATED CONVEYOR, A DRYING BUILDING WITH STACK AND ROTARY KILN, AN OPEN STORAGE AREA WITH HANDLING FACILITIES, AN ADMINISTRATION AREA, AND SEVERAL SMALLER BUILDINGS. A LARGE GRAVEL PIT IMMEDIATELY NORTH CONTAINS ONE CRUSHING UNIT. ASSOCIATED HOUSING FACILITIES TO THE EAST.	5705N 02430E	0153		63-H
PETROKREPOST EXPLOSIVES PLANT MOROZOV IMMEDIATELY NORTH OF PETROKREPOST. RAIL-SERVED INSTALLATION CONSISTS OF 4 SECURED AREAS CONTAINING FABRICATION AND STORAGE FACILITIES, A HEAT AND POWER PLANT, AND AT LEAST 16 REVETTED AND 55 UNRETTED BUILDINGS.	5959N 03100E	0153		156

TOP SECRET

25X1

25X1

Approved For Release 2004/02/11 : CIA-RDP78B04560A002800010030-5

TOP SECRET

NPIC/R-858/64

25X1

Target	Coordinates	WAC	Target Numbers	
			BE	NPIC
<p>[REDACTED]</p> <p>DZERZHINSK CHEMICAL PLANT STROY 96 EAST SECTION OF DZERZHINSK. SECURED, RAIL-SERVED PLANT CONTAINS NUMEROUS PROCESSING, STORAGE, ADMINISTRATION AND SUPPORT BUILDINGS, AND AT LEAST 14 LARGE, 3 MEDIUM, 17 SMALL STORAGE TANKS. COMOR TARGET NO [REDACTED]</p>	5615N 04335E	0154	[REDACTED]	25X1A 12-F
<p>ASBEST AREA, MINING ACTIVITY NO SIGNIFICANT CHANGE SINCE MISSION [REDACTED] CONSTRUCTION CONTINUES ON ONE PLANT. [REDACTED]</p>	5701N 06129E	0156	[REDACTED]	48-A
<p>VERKHNYAYA SALDA AIRCRAFT METALLURGICAL PLT 95 NORTH EDGE OF VERKHNYAYA SALDA. PLANT CONSISTS OF 5 RAIL-SERVED AREAS. WEST AREA CONTAINS ONE SECURED HIGH-BAY BUILDING APPROXIMATELY 1,800 X 500 FT AND A PROBABLE ADMINISTRATION BUILDING. SOUTH AREA CONTAINS ONE LARGE FABRICATION BUILDING APPROXIMATELY 1,500 X 500 FT, A HEATING PLANT, AT LEAST 3 ASSEMBLY BUILDINGS, NUMEROUS SMALLER BUILDINGS, AND OPEN STORAGE. CENTRAL AREA, ACROSS THE RAIL LINE FROM THE SOUTH AREA, CONTAINS AT LEAST 12 WAREHOUSE-TYPE BUILDINGS AND APPROXIMATELY 25 OTHER BUILDINGS. IMMEDIATELY NORTH OF THE CENTRAL AREA IS A PROBABLY SECURED AREA CONTAINING APPROXIMATELY 15 BUILDINGS. NORTH OF THE WEST AREA AND CONNECTED TO IT BY</p>	5803N 06033E	0156	[REDACTED]	29-E

25X1D

25X1A
25X1D

25X1D

25X1D

25X1

Approved For Release 2004/02/11 : CIA-RDP78B04560A002800010030-5

TOP SECRET

180

25X1

25X1

25X1

Approved For Release 2004/02/11 : CIA-RDP78B04560A002800010030-5

TOP SECRET

NPIC/R-858/64

25X1

Target	Coordinates	WAC	Target Numbers	
			BE	NPIC
<p>RAIL IS A SECURED AREA CONTAINING 4 SMALL BUILDINGS AND A PROBABLE TOWER. THREE POWER TRACES ENTER THIS AREA.</p> <p>[REDACTED]</p>				
<p>KRASNOYARSK AREA, PROBABLE ALUMINA PLANT 5 NM NE OF KRASNOYARSK. RAIL-SERVED PLANT CONTAINS PRECIPITATION BUILDING, KILN BUILDING, ORE STORAGE BUILDINGS, AND NUMEROUS PROCESSING AND SUPPORT BUILDINGS.</p> <p>[REDACTED]</p>	5604N 09300E	0159		7-N1
<p>KRASNOYARSK ALUMINUM PLANT APPROXIMATELY 6 NM NE OF KRASNOYARSK. RAIL-SERVED PLANT UNDER CONSTRUCTION CONTAINS A COMPLETED POT ROOM, A PARTIALLY COMPLETED POT ROOM, PROBABLE FOUNDATIONS FOR 2 ADDITIONAL POT ROOMS, ONE CASTING HOUSE, AND ADMINISTRATION AND SUPPORT BUILDINGS.</p> <p>[REDACTED]</p>	5605N 09301E	0159	[REDACTED]	25X1A 7-N
<p>KEMEROVO, EXPLOSIVES PROCESSING & STOR FAC 6 NM NE OF KEMEROVO. RAIL-SERVED AREA CONTAINS 2 LARGE SECURED EXPLOSIVES PROCESSING AND STORAGE FACILITIES. WEST AREA CONTAINS AT LEAST 3 PROCESSING BUILDINGS, ONE LARGE REVETTED BUILDING, AND 4 MISCELLANEOUS BUILDINGS. EASTERN AREA CONTAINS 5 LARGE AND ONE SMALL REVETTED BUILDINGS. A THIRD POSSIBLY ASSOCIATED AREA APPROXIMATELY ONE NM TO THE SOUTH CONTAINS 2</p>	5527N 08608E	0161		10-K

25X1D

25X1D

25X1D

25X1

Approved For Release 2004/02/11 : CIA-RDP78B04560A002800010030-5

TOP SECRET

181

25X1

25X1

25X1

Approved For Release 2004/02/11 : CIA-RDP78B04560A002800010030-5

TOP SECRET

NPIC/R-858/64

25X1

Target	Coordinates	WAC	Target Numbers	
			BE	NPIC
<p>REVERTED BUILDINGS AND 10 UNIDENTIFIED STRUCTURES. PROBABLE SUPPORT AREA IMMEDIATELY SOUTH OF WEST AREA CONTAINS 8 SUPPORT BUILDINGS.</p>				
<p>KIYA-SHALTYR, PROB NEPHELINE MINING COMBINE VICINITY OF KIYA-SHALTYR. EXTENSIVE MINING OPERATION UNDER CONSTRUCTION WITHIN 3 NM RADIUS OF KIYA-SHALTYR. PROBABLE STRIP AND SHAFT MINES ARE IN EARLY STAGES OF CONSTRUCTION WEST OF TOWN. PROBABLE ORE PROCESSING FACILITY CONSISTS OF 11 PROCESSING, STORAGE, AND SUPPORT BUILDINGS. A HOUSING AREA CONTAINING APPROXIMATELY 65 BUILDINGS IS IMMEDIATELY SE OF TOWN. SECURED PROBABLE FORCED LABOR HOUSING AREA CONSISTS OF ONE L-SHAPED BUILDING AND 8 BARRACKS-TYPE BUILDINGS. INSTALLATION IS SERVED BY AN IMPROVED ROAD FROM UZHUR AT 55-19N 089-49E BY WAY OF GORYACHEGORSK, BY A RAILROAD UNDER CONSTRUCTION FROM 55-45N 089-23E BY WAY OF SOLDAMKINO, AND A NEW POWER LINE.</p>	5502N 08828E	0161		30
<p>YERMAK, FERROALLOY PLANT 6 NM NW OF YERMAK. RAIL-SERVED PLANT COVERING AN AREA APPROXIMATELY 3,000 X 7,500 FT CONTAINS AT LEAST 12 LARGE AND NUMEROUS SMALL BUILDINGS. CONSTRUCTION WITHIN THE PLANT AND ON THE CANAL FROM PLANT TO IRTYSH RIVER CONTINUES.</p>	5208N 07653E	0162		29

25X1D

25X1D

25X1D

25X1

Approved For Release 2004/02/11 : CIA-RDP78B04560A002800010030-5

TOP SECRET

182

25X1

25X1

Approved For Release 2004/02/11 : CIA-RDP78B04560A002800010030-5

TOP SECRET

NPIC/R-858/64

25X1

Target	Coordinates	WAC	Target Numbers	
			BE	NPIC
25X1D [REDACTED] NOVOSIBIRSK AMMUNITION ASSEMBLY AND DEPOT 10 NM NNE OF NOVOSIBIRSK. INSTALLATION CONTAINS SEVERAL LARGE PROCESSING BUILDINGS, APPROXIMATELY 25 REVETTED BUILDINGS, AND APPROXIMATELY 55 STORAGE-TYPE BUILDINGS. TWO POSSIBLY ASSOCIATED AREAS ARE CONNECTED BY RAIL SPUR. ONE, 1.5 NM NE, IS SURROUNDED BY A FIREBREAK AND CONTAINS 3 BUILDINGS. THE OTHER, 3 NM NE, IS DOUBLE-SECURED AND CONTAINS APPROXIMATELY 20 BUILDINGS. [REDACTED]	5511N 08259E	0162	[REDACTED]	25X1A 7-I
25X1D SYZRAN, OIL REFINERY & SHALE DISTILLING PLANT 8 NM SSW OF SYZRAN. RAIL-SERVED PLANT, APPROXIMATELY 4 SQ MI IN AREA, CONTAINS A POWER PLANT, 2 RETORT BUILDINGS, AN OPEN STORAGE AREA FOR CRUSHED SHALE, ONE LARGE FABRICATION BUILDING, AT LEAST 4 DISTILLATION UNITS, A SHELL STILL, 2 PROBABLE FRACTIONATING TOWERS, AT LEAST 200 STORAGE TANKS, 45 RESERVOIRS, NUMEROUS SUPPORT BUILDINGS, A WASTE POND, AND A FLARE. [REDACTED]	5303N 04824E	0165	[REDACTED]	28-B
25X1D KUYBYSHEV PETROLEUM REFINERY 2 NO SIGNIFICANT CHANGE SINCE MISSION [REDACTED] CONSTRUCTION CONTINUES AT SOUTH EDGE OF PLANT. [REDACTED]	5306N 04954E	0165	[REDACTED]	18-N

25X1D

25X1D

25X1D

25X1D

25X1

Approved For Release 2004/02/11 : CIA-RDP78B04560A002800010030-5

TOP SECRET

183

25X1

25X1

Approved For Release 2004/02/11 : CIA-RDP78B04560A002800010030-5

TOP SECRET

NPIC/R-858/64

25X1

Target	Coordinates	WAC	Target Numbers	
			BE	NPIC
<p>KUYBYSHEV PETROLEUM REFINERY LEND LEASE 3 4.5 NM SSW OF KUYBYSHEV. PLANT COVERING APPROXIMATELY 4 SQ MI CONTAINS REFINING FACILITIES, APPROXIMATELY 70 TANKS 100 FT IN DIAMETER, AND NUMEROUS SMALLER TANKS.</p>	5306N 05003E	0165		25X1A 18-N1
<p>PROSTI AREA, PROBABLE ORE PROCESSING PLANT NO APPARENT CHANGE SINCE MISSION [REDACTED] CONSTRUCTION CONTINUES.</p>	5535N 05149E	0165		51-A
<p>PROSTI AREA, INDUSTRIAL INSTALLATION U/C NO APPARENT CHANGE SINCE MISSION [REDACTED] CONSTRUCTION CONTINUES</p>	5540N 05156E	0165		51
<p>VOSKRESENSK CHEMICAL COMBINE KUYBYSHEV 192 SOUTH EDGE OF VOSKRESENSK. RAIL-SERVED PLANT CONTAINS 6 LARGE PRODUCTION-TYPE BUILDINGS AND AT LEAST 50 OTHER BUILDINGS.</p>	5518N 03841E	0167		150
<p>SOLIGORSK AREA, POTASSIUM COMBINE 4 NM NE OF STAROBIN. RAIL-SERVED PLANT CONTAINS 12 LARGE FABRICATION-TYPE BUILDINGS AND AT LEAST 20 SMALLER SUPPORT-TYPE BUILDINGS. CONSTRUCTION CONTINUES THROUGHOUT PLANT AREA. ASSOCIATED HOUSING AREA SOUTH OF THE PLANT CONTAINS APPROXIMATELY 42 LARGE MULTISTORY</p>	5248N 02732E	0168		67-E

25X1D

25X1D

25X1D

25X1D

25X1D

25X1D

25X1

Approved For Release 2004/02/11 : CIA-RDP78B04560A002800010030-5

TOP SECRET

25X1

TOP SECRET

NPIC/R-858/64

Target	Coordinates	WAC	Target Numbers	
			BE	NPIC
25X1D APARTMENT-TYPE BUILDINGS. [REDACTED] 25X1D [REDACTED] 25X1D [REDACTED]				25X1A
25X1D SHATILKI INDUSTRIAL INSTALLATION NO SIGNIFICANT CHANGE SINCE MISSION [REDACTED] 25X1D CONSTRUCTION CONTINUES. [REDACTED]	5238N 02945E	0168	[REDACTED]	147
25X1D OBOR AREA, PROBABLE ORE PROCESSING PLANT 22 NM ENE OF OBOR. AREA CONTAINS 12 PROCESSING-TYPE BUILDINGS, APPROXIMATELY 10 ASSOCIATED BUILDINGS, A LARGE OPEN STORAGE AREA, AND APPROXIMATELY 150 RESIDENTIAL-TYPE BUILDINGS. AREA SERVED BY RAIL SPUR AND SEVERAL BRANCH LINES. POWER TRACE ENTERS AREA FROM SOUTH. [REDACTED]	4812N 13607E	0204		19-C
25X1D PADALI, CELLULOSE AND CHEMICAL COMBINE U/C NO APPARENT CHANGE SINCE MISSION [REDACTED] 25X1D CONSTRUCTION CONTINUES. [REDACTED]	5013N 13653E	0204		21-B
25X1D BURSHTYN AREA, INDUSTRIAL INSTALLATION NO APPARENT CHANGE SINCE MISSION [REDACTED] 25X1D CONSTRUCTION CONTINUES. [REDACTED]	4912N 02440E	0232		303
25X1D KREMENCHUG, PROBABLE HEAVY INDUSTRY U/C SE EDGE OF KREMENCHUG. THE NORTHERNMOST SECTION OF THE PLANT IS A [REDACTED]	4903N 03325E	0233		35-H

TOP SECRET

NPIC/R-858/64

25X1

25X1

Approved For Release 2004/02/11 : CIA-RDP78B04560A002800010030-5

TOP SECRET

NPIC/R-858/64

25X1

Target	Coordinates	WAC	Target Numbers	
			BE	NPIC
<p>RAIL-SERVED, SEPARATELY SECURED AREA CONTAINING ONE LARGE PROBABLE HEAVY FABRICATION-TYPE BUILDING AND 4 SMALLER BUILDINGS. THE CENTRAL AREA CONTAINS ONE LARGE FABRICATION-TYPE BUILDING, ONE POSSIBLE FABRICATION-TYPE BUILDING UNDER CONSTRUCTION, AND AT LEAST 9 OTHER BUILDINGS. THE SOUTHERN AREA, LOCATED ON THE DNEPR RIVER, CONSISTS OF DOCK FACILITIES, A CONVEYOR SYSTEM, AND AT LEAST 6 BUILDINGS.</p>				
<p>KREMENCHUG INDUSTRIAL INSTALLATION U/C 6 NM NNE OF KREMENCHUG. RAIL-SERVED INSTALLATION CONTAINS 12 LARGE SEMI-BURIED TANKS, 22 SMALL TANKS, ADDITIONAL TANKS UNDER CONSTRUCTION, AND NUMEROUS BUILDINGS COMPLETED AND UNDER CONSTRUCTION.</p>	4910N 03327E	0233		25X1A 35-F
<p>KREMENETS, INDUSTRIAL INSTALLATION U/C NW EDGE OF KREMENETS. RAIL-SERVED INSTALLATION CONTAINS ONE LARGE PROCESSING BUILDING AND ANOTHER UNDER CONSTRUCTION, 6 PROBABLE STORAGE BUILDINGS, NUMEROUS SMALL SUPPORT BUILDINGS, 2 LIQUID STORAGE TANKS AND 2 PROBABLE THICKENERS. ADDITIONAL CONSTRUCTION ACTIVITY IN THE AREA.</p>	5007N 02541E	0233		134-A
<p>VOLGOGRAD ORD & MUN PLT KRASNYY BARRIKADA 221 APPROXIMATELY 6 NM NORTH OF VOLGOGRAD ON THE WEST BANK OF THE VOLGA RIVER. SECURED AND RAIL-SERVED PLANT AREA, APPROXIMATELY 4,300 X 1800 FT, CONTAINS</p>	4846N 04435E	0235		16-D

25X1D

25X1D

25X1D

25X1

Approved For Release 2004/02/11 : CIA-RDP78B04560A002800010030-5

TOP SECRET

25X1

25X1

25X1

Approved For Release 2004/02/11 : CIA-RDP78B04560A002800010030-5

TOP SECRET

NPIC/R-858/64

25X1

Target	Coordinates	WAC	Target Numbers	
			BE	NPIC
<p>45 LARGE BUILDINGS. AN ADJACENT SECURED AREA CONTAINS 7 LARGE BUILDINGS AND A LARGE SECURED RAIL YARD. COMOR TARGET NO [REDACTED]</p>				
<p>TSYURUPINSK, PROCESSING PLANT NE EDGE OF TSYURUPINSK, ON A SECONDARY CHANNEL OF THE DNEPR RIVER. RAIL-SERVED, SECURED, PROBABLE MINERAL EXTRACTION PLANT COVERING APPROXIMATELY 2,500 X 700 FT CONTAINS 2 LARGE, 6 MEDIUM, AND NUMEROUS SMALL BUILDINGS. ASSOCIATED SALT WATER EVAPORATION BASINS LOCATED TO THE SOUTH.</p>	4638N 03246E	0250		94
<p>NOVAYA KAKHOVKA ELECTRICAL MACHINERY PLANT ONE NM SE OF NOVAYA KAKHOVKA. RAIL-SERVED, SECURED INSTALLATION CONTAINS 7 LARGE MONITOR-ROOFED BUILDINGS, 2 OTHER LARGE BUILDINGS, APPROXIMATELY 10 ASSOCIATED BUILDINGS, AND 2 STACKS. SMALL SECURED STORAGE AREA IMMEDIATELY NORTH.</p>	4645N 03322E	0250	[REDACTED]	95
<p>NIKOPOL AREA, MINING AND PROCESSING ACTIVITY 8 NM NW OF NIKOPOL. AREA COVERING APPROXIMATELY 11 SQ MI CONTAINS AT LEAST 4 OPEN-PIT MINES, A PROBABLE WASHING AND CRUSHING PLANT, AND A PROCESSING PLANT UNDER CONSTRUCTION. A PROBABLY ASSOCIATED PROCESSING PLANT IS UNDER CONSTRUCTION 4 NM TO THE SE.</p>	4739N 03412E	0250		47-H

25X1A
25X1D

25X1D

25X1D

25X1D

25X1A

25X1

Approved For Release 2004/02/11 : CIA-RDP78B04560A002800010030-5

TOP SECRET

25X1

25X1

Approved For Release 2004/02/11 : CIA-RDP78B04560A002800010030-5

TOP SECRET

NPIC/R-858/04

25X1

Target	Coordinates	WAC	Target Numbers	
			BE	NPIC
<p>TETYUKHE AREA, INDUSTRIAL AREA NO APPARENT CHANGE SINCE MISSION CONSTRUCTION CONTINUES.</p>	4433N 13539E	0282		75-B
<p>SUKHAYA RECHKA, MINING ACTIVITY 4 NM NE OF SUKHAYA RECHKA. CONSISTS OF MINING AREA, HOUSING AREA, 3 LARGE POSSIBLE ADMINISTRATION BUILDINGS, 12 ASSOCIATED SUPPORT BUILDINGS AND A SMALL SECURED AREA CONTAINING ONE LARGE T-SHAPED AND 6 OTHER BUILDINGS.</p>	4306N 13135E	0291		61
<p>LUSAVAN MACHINE TOOL PLANT 16 NM NE OF YEREVAN. PLANT CONTAINS 4 FABRICATION-TYPE BUILDINGS, 7 SHOP-TYPE BUILDINGS, AND 18 OTHER BUILDINGS. HOUSING AREA TO THE SE.</p>	4025N 04440E	0325		88
<p>AKHTA AREA, MINING & CHEMICAL COMBINE 4 NM NORTH OF AKHTA. RAIL-SERVED PLANT UNDER CONSTRUCTION CONSISTS OF 3 AREAS CONTAINING A TOTAL OF 25 BUILDINGS, FOUNDATIONS FOR AT LEAST 10 OTHER BUILDINGS, A STACK, AND 2 LARGE STORAGE TANKS.</p>	4030N 04446E	0325		87
<p>ZESTAFONI FERROALLOY PLANT IMMEDIATELY NW OF ZESTAFONI ON EAST BANK OF KVIRILA RIVER. INDUSTRIAL PLANT COVERING APPROXIMATELY ONE SQ</p>	4207N 04302E	0325		70

25X1A

25X1

Approved For Release 2004/02/11 : CIA-RDP78B04560A002800010030-5

TOP SECRET

188

25X1

TOP SECRET

NPIC/R-858/04

Target	Coordinates	WAC	Target Numbers	
			BE	NPIC
MI CONTAINS AT LEAST 10 LARGE BUILDINGS AND 2 STACKS. [REDACTED]				
<u>BASIC SERVICES</u>				
PADUN AREA, HYDRO POWER PLANT U/C NO SIGNIFICANT CHANGE SINCE MISSION [REDACTED] CONSTRUCTION CONTINUES. [REDACTED]	6636N 03148E	0051		49
NIKEL AREA, DAM 44 NM SW OF NIKEL. GENERATOR HALL AND 1,600 FT CONCRETE AND EARTH DAM COMPLETE. [REDACTED]	6857N 02839E	0051		17-D
KIROVSK AREA, RAIL LINE RAIL LINE APPEARS COMPLETED FROM 67-56N 034-33E TO SOUKHOZ TUMAN (67-33N 033-38E). SECOND LINE UNDER CONSTRUCTION EXTENDS EAST FROM 67-30N 034-37E TO 67-32N 035-32E. [REDACTED]	6731N 03430E	0091		10-B
SALEKHARD-NORILSK, RAIL LINE RAIL LINE OBSERVED INTERMITTENTLY THROUGH SCATTERED-TO-HEAVY CLOUDS FROM YERMAKOV (66-35N 086-12E) TO TAZ ON EAST BANK OF TAZ RIVER (APPROXIMATELY 66-00N 082-12E). RAIL LINE APPEARS TO BE IN LATE STAGE OF CONSTRUCTION. BRIDGE OVER TUROKHAN RIVER IS UNDER CONSTRUCTION, WITH AT LEAST 3 PIERS IN PLACE. [REDACTED]	6632N 06636E	0094		2

TOP SECRET

[REDACTED]

25X1

25X1

Approved For Release 2004/02/11 : CIA-RDP78B04560A002800010030-5

TOP SECRET

NPIC/R-858/64

25X1

Target	Coordinates	WAC	Target Numbers	
			BE	NPIC
KEGUMS HYDRO POWER PLANT GES IMMEDIATELY SW OF KEGUMS. RAIL-SERVED PLANT CONTAINS POWER HOUSE, GENERATOR HALL, TRANSFORMER YARD, AND 4 LOCKS. [REDACTED]	5644N 02442E	0153	[REDACTED]	25X1A 172
JAUNJELGAVA HYDRO POWER PLANT PLAVINAS GES 17 NM WEST OF PLAVINAS. CONSTRUCTION CONTINUES. [REDACTED]	5635N 02515E	0153	[REDACTED]	32-B
KADYY, ROAD UNDER CONSTRUCTION ENTIRE CONSTRUCTION AREA OBSERVED FROM SUDISLAVL (57-52N 041-43E) TO 57-50N 043-27E. ROAD IS COMPLETE FROM SUDISLAVL TO KADYY (57-47N 043-10E). CONSTRUCTION CONTINUES ON REMAINDER. [REDACTED]	5747N 04310E	0154	[REDACTED]	125
VOLOGDA, ROAD UNDER CONSTRUCTION ROAD OBSERVED FROM VOLOGDA (59-13N 039-54E) TO 59-08N 039-15E APPEARS COMPLETE. [REDACTED]	5913N 03954E	0154	[REDACTED]	66-I
VERKHNIY-TAGIL THERMAL POWER PLANT GRES 2 NM SW OF VERKHNIY-TAGIL, 7 NM NW OF VERKH-NEVINSKIY. COMPLETED PLANT CONTAINS BOILER/GENERATOR HOUSE WITH 5 STACKS, 2 WATER INTAKES, AND TRANSFORMER AND SWITCHING YARDS. NEW POWER [REDACTED]	5722N 05927E	0156	[REDACTED]	31

Approved For Release 2004/02/11 : CIA-RDP78B04560A002800010030-5

TOP SECRET

190

25X1

25X1

25X1

Approved For Release 2004/02/11 : CIA-RDP78B04560A002800010030-5

TOP SECRET

NPIC/R-858/64

25X1

Target	Coordinates	WAC	Target Numbers	
			BE	NPIC
TURINSK AREA, HIGHWAY UNDER CONSTRUCTION HIGHWAY OBSERVED FROM TURINSK (58-02N 063-44E) TO TURINSKAYA SLOBODA (57-37N 064-23E). ROAD BED APPEARS TO BE 90 PERCENT COMPLETED. HOWEVER, MOST OF THE STREAMS HAVE NOT BEEN BRIDGED. NO PART OF THE HIGHWAY APPEARS TO BE IN USE.	5802N 06343E	0156		66
TAVDA AREA, RAIL LINE UNDER CONSTRUCTION RAILROAD COMPLETED FROM TAVDA TO 58-34N 065-51E AND UNDER CONSTRUCTION FROM 58-34N 065-51E TO 58-42N 066-00E.	5803N 06517E	0156		64
ASINO AREA, RAIL LINE UNDER CONSTRUCTION RAIL LINE EXTENDING FROM ASINO (57-00N 086-09E) TO 57-36N 086-09E APPEARS TO BE IN SUPPORT OF LUMBERING OPERATIONS. CONSTRUCTION CONTINUES.	5700N 08609E	0158		1-A
ACHINSK-YENISEYSK, RAIL LINE U/C RAIL LINE APPEARS COMPLETE FROM LIMIT OF PHOTOGRAPHY AT 56-40N 091-20E TO MAKLAKOVO (58-14N 092-20E).	5617N 09030E	0159		9
RESHETY AREA, RAIL LINE RAIL LINE OBSERVED FROM JUNCTION WITH TRANS- SIBERIAN RAILROAD AT NIZHNAYA POYMA AT 56-10N 097-13E GENERALLY NORTHWARD	5610N 09713E	0159		19

25X1D

25X1D

25X1D

25X1D

25X1

Approved For Release 2004/02/11 : CIA-RDP78B04560A002800010030-5

TOP SECRET

25X1

25X1

25X1

Approved For Release 2004/02/11 : CIA-RDP78B04560A002800010030-5

TOP SECRET

NPIC/R-858/64

25X1

Target	Coordinates	WAC	Target Numbers	
			BE	NPIC
<p>APPROXIMATELY 75 NM TO A POINT AT APPROXIMATELY 57-25N 097-35E. SECTION NORTH OF THE BIRYUSA RIVER FROM 57-07N 097-43E TO 57-25N 097-35E IS UNDER CONSTRUCTION.</p> <p>[REDACTED]</p>				
<p>NIZHNEUDINSK AREA, PIPELINE UNDER CONSTRUCTION PIPELINE OBSERVED FROM NIZHNEUDINSK SE TO END OF PHOTOGRAPHY AT APPROXIMATELY 54-03N 101-23E APPEARS COMPLETE.</p> <p>[REDACTED]</p>	5433N 10034E	0160		2-B
<p>MYSKI THERMAL POWER PLANT TOMUSINSKAYA GRES 10 NM WNW OF MYSKI. RAIL-SERVED, COMPLETED PLANT CONSISTS OF BOILER/GENERATOR HOUSE WITH 4 STACKS AND SWITCHING YARD. LARGE FLY ASH DISPOSAL AREA IMMEDIATELY WEST, AND A HOUSING AREA APPROXIMATELY .5 NM EAST OF PLANT.</p> <p>[REDACTED]</p>	5347N 08736E	0161	[REDACTED]	25X1A 21-A
<p>ABAKAN-TAYSHET, RAIL LINE RAIL LINE APPEARS NEAR COMPLETION FROM A POINT APPROXIMATELY 60 NM WSW OF TAYSHET AT 55-45N 096-05E WESTWARD TO ARTEMOVSK (54-20N 096-05E). SEGMENT FROM ARTEMOVSK WEST TO 53-50N 092-20E APPEARS COMPLETE.</p> <p>[REDACTED]</p>	5343N 09126E	0161		1-B
<p>BELOVO AREA, THERMAL POWER PLANT NO APPARENT CHANGE SINCE MISSION CONSTRUCTION CONTINUES.</p> <p>[REDACTED]</p>	5426N 08625E	0161		5-C

25X1D

25X1D

25X1D

25X1D

25X1D

25X1D

25X1

Approved For Release 2004/02/11 : CIA-RDP78B04560A002800010030-5

TOP SECRET

25X1

25X1

25X1

Approved For Release 2004/02/11 : CIA-RDP78B04560A002800010030-5

TOP SECRET

NPIC/R-858/64

25X1

Target	Coordinates	WAC	Target Numbers	
			BE	NPIC
KRASNOYARSK AREA, POWER PLANT AND DAM U/C 26 NM WSW OF KRASNOYARSK. RIVER CLOSURE COMPLETE. CONSTRUCTION CONTINUES ON SPILLWAY SECTION OF DAM AND ON POWER PLANT BELOW COFFER DAM. [REDACTED]	5557N 09218E	0161		35
BEREZA THERMAL POWER PLANT GRES 9.5 NM SE OF BEREZA. RAIL-SERVED PLANT CONTAINS BOILERHOUSE, GENERATOR HALL, LARGE STACK, 4 POL TANKS, 4 SUPPORT BUILDINGS, TRANSFORMER YARD, AND INTAKE AND DISCHARGE CANALS FROM YASELDA RIVER. A CANAL IS LOCATED BETWEEN OZERO CHERNOYE AND DISCHARGE SIDE OF CANAL IMMEDIATELY SOUTH OF THE PLANT. POWER LINE EXTENDS TO THE NW. [REDACTED]	5228N 02511E	0168	[REDACTED]	25X1A 6-C
POGIBI AREA, RAIL LINE UNDER CONSTRUCTION RAIL LINE OBSERVED FROM WEST COAST OF AMURSKIY LIMAN AT 52-04N 141-38E TO 42-07N 142-00E. CONSTRUCTION CONTINUES. [REDACTED]	5204N 14138E	0196		11-A
IZVESTKOVYY KOMSOMOLSK RAIL LINE CLOUD-FREE PORTIONS OF RAIL LINE FROM 51-32N 135-27E TO LIMITS OF PHOTOGRAPHY AT 50-45N 133-00E ARE NOT COMPLETE. [REDACTED]	4900N 13130E	0203		22
KHANDASA AREA, RAIL LINE UNDER CONSTRUCTION RAIL LINE APPEARS COMPLETE FROM SMIRNYKH [REDACTED]	5024N 14243E	0205		37

25X1D

25X1D

25X1D

25X1D

25X1

Approved For Release 2004/02/11 : CIA-RDP78B04560A002800010030-5

TOP SECRET

25X1

25X1

25X1

Approved For Release 2004/02/11 : CIA-RDP78B04560A002800010030-5

TOP SECRET

NPIC/R-858/64

25X1

Target	Coordinates	WAC	Target Numbers	
			BE	NPIC
(49-45N 142-51E) TO TYMORSKOYE (50-50N 142-40E) AND UNDER CONSTRUCTION FROM TYMORSKOYE TO SLAVA (51-02N 142-38E), WHERE CONSTRUCTION ACTIVITY ENDS.				
KREMENCHUG HYDRO POWER PLANT GES 7 NM WEST OF KREMENCHUG AT SOUTH END OF DAM. PLANT CONSISTS OF GENERATOR HOUSE AND TRANSFORMER YARD WITH POWER TRACES EXTENDING TO SOUTH AND SE.	4904N 03315E	0233		25X1A 35-E
KIYEV HYDRO POWER PLANT GES NO SIGNIFICANT CHANGE SINCE MISSION CONSTRUCTION CONTINUING.	5035N 03030E	0233		29-S
VOLGOGRAD HYDRO POWER PLANT IMMEDIATELY NE OF VOLGOGRAD. RIGHT END OF DAM IS EARTHEN WITH SWITCHING YARD AT FOOT OF DOWNSTREAM SIDE OF DAM. POWER PLANT FORMING CENTER SECTION OF DAM CONTAINS 22 TURBO-GENERATORS. SPILLWAY FORMING LEFT END OF DAM HAS 26 GATES. A FISH LADDER SEPARATES THE POWER PLANT FROM THE SPILLWAY. BETWEEN THE SPILLWAY AND THE LEFT BANK IS A NAVIGATION LOCK WITH A PROTECTED HARBOR UPSTREAM AND A CANAL DOWNSTREAM. A SECOND SWITCHING YARD IS ON THE RIGHT BANK JUST ABOVE THE DAM.	4849N 04441E	0235		16-G
SIMFEROPOL THERMAL POWER PLANT GRES NEW 5 NM NW OF SIMFEROPOL.	4501N 03402E	0250		65-G

Approved For Release 2004/02/11 : CIA-RDP78B04560A002800010030-5

TOP SECRET

25X1

25X1

25X1

Approved For Release 2004/02/11 : CIA-RDP78B04560A002800010030-5

TOP SECRET

NPIC/R-858/64

25X1

Target	Coordinates	WAC	Target Numbers	
			BE	NPIC
<p>RAIL-SERVED PLANT CONTAINS BOILER HOUSE AND GENERATOR HALL, ONE STACK, 2 COOLING TOWERS, APPROXIMATELY 30 MISCELLANEOUS BUILDINGS, OPEN STORAGE, AND 4 POL TANKS.</p> <p>[REDACTED]</p>				
<p>CHARDARA AREA, PROBABLE HYDRO POWER PLANT 4 NM SOUTH OF CHARDARA. LARGE PROBABLE EARTHEN DAM 13,350 FT LONG UNDER CONSTRUCTION ON FLOOD PLAIN OF SYR-DARYA RIVER. PROBABLE GENERATOR HALL IS UNDER CONSTRUCTION ON EAST END OF DAM. RAIL-SERVED SUPPORT HOUSING AREA IS APPROXIMATELY 0.5 NM NE.</p> <p>[REDACTED]</p>	4115N 06757E	0328		87
<p><u>PORTS AND HARBORS</u></p> <p>MYS MELOVOY PORT FACILITY 3 NM SE OF SEGENCY. FACILITIES INCLUDE ONE PIER, A QUAY WITH A CRANE, AND 6 LARGE WAREHOUSES. THE QUAY AND PIER ARE RAIL SERVED. COMOR TARGET NO [REDACTED]</p> <p>[REDACTED]</p>	4338N 05110E	0326	[REDACTED]	25X1A 12-A
<p><u>RESEARCH AND DEVELOPMENT</u></p> <p>LENINGRAD AREA SUSPECT R & D FACILITY NO SIGNIFICANT CHANGE SINCE MISSION [REDACTED] CONSTRUCTION CONTINUES.</p> <p>[REDACTED]</p>	5946N 03010E	0153		161-A

25X1D

25X1D

25X1A

25X1D

25X1D

25X1D

25X1

Approved For Release 2004/02/11 : CIA-RDP78B04560A002800010030-5

TOP SECRET

25X1

25X1

25X1

Approved For Release 2004/02/11 : CIA-RDP78B04560A002800010030-5

TOP SECRET

NPIC/R-858/64

25X1

Target	Coordinates	WAC	Target Numbers	
			BE	NPIC
<u>STORAGE</u> VSEVOLOZHSKIY AREA, STORAGE AREA 3 NM EAST OF VSEVOLOZHSKIY AND 14.3 NM EAST OF LENINGRAD. RAIL-SERVED, DOUBLE-SECURED AREA CONTAINS APPROXIMATELY 6 LARGE AND 6 MEDIUM DISPERSED STORAGE BUILDINGS.	6001N 03046E	0103		60
RIGA AREA, STORAGE AREA 16 NM ENE OF RIGA. RAIL-SERVED, SECURED INSTALLATION LOCATED IN A WOODED AREA CONTAINS 2 LONG POSSIBLE BUNKERS, ONE LARGE RAIL-SERVED BUILDING, 2 PROBABLE STORAGE BUILDINGS, AND SEVERAL SMALLER STRUCTURES.	5704N 02435E	0153		63-K
NOVGOROD AREA, STORAGE AREA 3 NM NW OF NOVGOROD. DOUBLE-SECURED AREA CONTAINS 22 STORAGE BUILDINGS DISPERSED ALONG A LOOP ROAD IN A WOODED AREA.	5834N 03111E	0153		46-D
TALLINN AREA, EXPLOSIVES STORAGE 5 NM SW OF TALLINN. SECURED INSTALLATION CONTAINS 2 LARGE WAREHOUSES, A SMALL OPEN STORAGE AREA ON SE SIDE OF	5924N 02437E	0153		76-K

25X1D

25X1D

25X1D

25X1D

25X1D

25X1D

25X1D

25X1

Approved For Release 2004/02/11 : CIA-RDP78B04560A002800010030-5

TOP SECRET

196

25X1

25X1

25X1

Approved For Release 2004/02/11 : CIA-RDP78B04560A002800010030-5

TOP SECRET

NPIC/R-858764

25X1

Target	Coordinates	WAC	Target Numbers	
			BE	NPIC
<p>INSTALLATION, AND SEVERAL SMALLER BUILDINGS. FOLIAGE PRECLUDES DETAILED INTERPRETATION.</p> <p>[REDACTED]</p>				25X1A
<p>TOSNO POL STORAGE 2.5 NM NW OF TOSNO. RAIL-SERVED, SECURED AREA CONTAINS 39 LARGE BURIED POL TANKS, AT LEAST 30 SMALL HORIZONTAL TANKS, AND APPROXIMATELY 16 BUILDINGS.</p> <p>[REDACTED]</p>	5933N 03049E	0153	[REDACTED]	81-A
<p>KOLPINO AREA, PROB EXPLOSIVES STORAGE 3 NM WEST OF KOLPINO. DOUBLE-SECURED AREA CONTAINS 5 LARGE, ONE MEDIUM, AND 2 SMALL DISPERSED STORAGE BUILDINGS.</p> <p>[REDACTED]</p>	5945N 03030E	0153		107-A
<p>LENINGRAD AREA, STORAGE AREA 11 NM EAST OF LENINGRAD. DOUBLE-SECURED AREA CONTAINS 8 DISPERSED STORAGE BUILDINGS ALONG A WELL-DEFINED ROAD PATTERN.</p> <p>[REDACTED]</p>	5953N 03040E	0153		102-X
<p>GRYAZOVETS AREA, POL STORAGE 2 NM SSW OF GRYAZOVETS. RAIL-SERVED INSTALLATION CONTAINS 18 LARGE VERTICAL TANKS.</p> <p>[REDACTED]</p>	5851N 04013E	0154		133
<p>SYSSERT AREA, STORAGE SITE 4.5 NM EAST OF SYSSERT.</p>	5634N 06055E	0156		57

25X1D

25X1D

25X1D

25X1D

25X1D

25X1

Approved For Release 2004/02/11 : CIA-RDP78B04560A002800010030-5

TOP SECRET

25X1

25X1

25X1

Approved For Release 2004/02/11 : CIA-RDP78B04560A002800010030-5

TOP SECRET

NPIC/R-858/64

25X1

Target	Coordinates	WAC	Target Numbers	
			BE	NPIC
<p>SECURED AREA CONTAINS 10 STORAGE-TYPE BUILDINGS. NINE ADDITIONAL BUILDINGS TO THE SW.</p> <p>[REDACTED]</p>				
<p>SVERDLOVSK PETROLEUM STORAGE ISTOK 5 NM SE OF SVERDLOVSK. SECURED AREA CONTAINS 37 MEDIUM AND 18 SMALL POL TANKS.</p> <p>[REDACTED]</p>	5647N 06046E	0156	[REDACTED]	25X1A 26-X
<p>BARNAUL AREA, POL STORAGE NO APPARENT CHANGE SINCE MISSION CONSTRUCTION CONTINUES.</p> <p>[REDACTED]</p>	5316N 08328E	0162		2-K
<p>OZERKI AREA, STORAGE AREA 5 NM SW OF OZERKI. AREA CONTAINS 4 REVETTED BUILDINGS AND ONE SUPPORT BUILDING. RAIL SPUR DISMANTLED OR NEVER COMPLETED. AREA APPEARS ABANDONED.</p> <p>[REDACTED]</p>	5336N 08339E	0162		22
<p>NOVOSIBIRSK, PETROLEUM STORAGE 11.5 NM NORTH OF NOVOSIBIRSK. RAIL-SERVED, PROBABLY SECURED AREA CONTAINS 16 LARGE TANKS, 14 MEDIUM TANKS, 12 SMALL TANKS, 6 SUPPORT BUILDINGS, AND ONE LARGER BUILDING UNDER CONSTRUCTION. ADDITIONAL TANKS AND SUPPORT BUILDINGS UNDER CONSTRUCTION. ADJACENT SUPPORT AREA CONTAINS 6 LONG AND 2 SMALL BUILDINGS. TWO PROBABLE PIPELINES UNDER CONSTRUCTION EXTEND FROM THE POL STORAGE AREA TO THE OB RIVER.</p> <p>[REDACTED]</p>	5510N 08253E	0162		7-H1

Approved For Release 2004/02/11 : CIA-RDP78B04560A002800010030-5

TOP SECRET

198

25X1

25X1

25X1

Approved For Release 2004/02/11 : CIA-RDP78B04560A002800010030-5

TOP SECRET

NPIC/R-858/64

25X1

Target	Coordinates	WAC	Target Numbers	
			BE	NPIC
NOVYY SOKUR PETROLEUM PRODUCTS STORAGE 15 NM NE OF NOVOSIBIRSK. FOUR STORAGE AREAS CONTAIN A TOTAL OF 71 TANKS. RAIL-SERVED PUMPING STATION AT SE EDGE. [REDACTED]	5511N 08316E	0162	[REDACTED]	25X1A 7-J
YASASHNAYA TASLA EXPLOSIVES STORAGE 15 NM WSW OF SENGILEY. RAIL-SERVED, DOUBLE-FENCED RECTANGULAR AREA CONTAINS 18 STORAGE BUILDINGS. A STORAGE AREA IMMEDIATELY EAST CONTAINS AT LEAST 12 STORAGE BUILDINGS. [REDACTED]	5352N 04826E	0165	[REDACTED]	52
CHAPAYEVSK PETROLEUM STORAGE BEZENCHUK NORTH 11 NM NW OF CHAPAYEVSK. RAIL-SERVED, SECURED AREA CONTAINS 49 LARGE, 6 MEDIUM, AND 7 SMALL POL STORAGE TANKS AND SEVERAL BUILDINGS. [REDACTED]	5302N 04925E	0165	[REDACTED]	9-G
ULYANOVSK EXPLOSIVES STORAGE 6.5 NM EAST OF ULYANOVSK. A SECURED AREA, SERVED BY A RAIL SPUR WHICH BRANCHES INTO 15 MINOR SPURS WITHIN THE AREA, CONTAINS AT LEAST 95 WIDELY DISPERSED STORAGE BUILDINGS. SECURED AREA IMMEDIATELY NORTH, SERVED BY 2 RAIL SPURS, CONTAINS 10 STORAGE BUILDINGS AND 4 SMALL SUPPORT BUILDINGS. [REDACTED]	5419N 04832E	0165	[REDACTED]	31-G

25X1D

25X1D

25X1D

25X1D

25X1

Approved For Release 2004/02/11 : CIA-RDP78B04560A002800010030-5

TOP SECRET

25X1

25X1

25X1

Approved For Release 2004/02/11 : CIA-RDP78B04560A002800010030-5

TOP SECRET

NPIC/R-858704

X1

Target	Coordinates	WAC	Target Numbers	
			BE	NPIC
<p>BAZARNYY SYZGAN STORAGE AREA 7 NM SE OF BAZARNYY SYZGAN. TRIPLE-SECURED INSTALLATION IN A HEAVILY WOODED AREA CONTAINS 40 STORAGE BUILDINGS ON A GRID ROAD PATTERN. IMMEDIATELY ADJACENT AND TO THE WEST ARE 3 LARGE STORAGE BUNKERS. ONE NM SW ARE 4 REVETTED STORAGE BUILDINGS. APPROXIMATELY 1,000 FT EAST IS A RAIL-TO-ROAD TRANSFER POINT.</p> <p>[REDACTED]</p> <p>AN ADMINISTRATION AND SUPPORT AREA IS JUST NORTH.</p> <p>[REDACTED]</p>	5338N 04650E	0166	[REDACTED]	25X1A 54
<p>STARODUB, POL STORAGE 13 NM NE OF STARODUB. SECURED AREA CONTAINS 4 VERTICAL TANKS APPROXIMATELY 200 FT IN DIAMETER, 3 POL TANKS UNDER CONSTRUCTION, 8 ASSOCIATED BUILDINGS, AND 2 SMALL REVETTED BUILDINGS.</p> <p>[REDACTED]</p>	5246N 03256E	0167		151
<p>KRICHEV, STORAGE AREA 4.3 NM EAST OF KRICHEV. RAIL-SERVED, SECURED AREA CONTAINS 11 STORAGE BUILDINGS, ONE T-SHAPED ADMINISTRATION BUILDING, AND AT LEAST 5 SUPPORT BUILDINGS. SUPPORT AREA TO THE SE CONTAINS AT LEAST 12 BUILDINGS.</p> <p>[REDACTED]</p>	5344N 03150E	0167		33-A
<p>ISTRA AREA, LIQUID FUEL STORAGE 10.5 NM WNW OF ISTRA.</p>	5559N 03632E	0167		20-A

25X1D

25X1D

25X1D

25X1D

25X1

Approved For Release 2004/02/11 : CIA-RDP78B04560A002800010030-5

TOP SECRET

200

25X1

25X1

25X1

Approved For Release 2004/02/11 : CIA-RDP78B04560A002800010030-5

TOP SECRET

NPIC/R-858/64

25X1

Target	Coordinates	WAC	Target Numbers	
			BE	NPIC
<p>RAIL-SERVED INSTALLATION IN WOODS CONSISTS OF 6 EARTH-COVERED STORAGE BUNKERS, A PROBABLE DRIVE-THROUGH BUNKER, APPROXIMATELY 6 EARTH-COVERED TANKS, 10 SPHERICAL TANKS, AND APPROXIMATELY 5 SUPPORT BUILDINGS.</p>				
<p>PINSK, POL STORAGE EAST EDGE OF PINSK. RAIL-SERVED AREA CONTAINS 9 VERTICAL TANKS AND AN UNDETERMINED NUMBER OF SMALL, PROBABLE TANKS.</p>	5207N 02607E	0168		54-G
<p>BARANOVICHI AREA, EXPLOSIVES STORAGE 6 NM SW OF BARANOVICHI. INSTALLATION CONTAINS 6 SMALL STORAGE BUILDINGS.</p>	5302N 02553E	0168		3-K
<p>KLETSK AREA, STORAGE AREA 3 NM NE OF KLETSK. RAIL-SERVED AREA CONTAINS ONE BUILDING AND AT LEAST 28 OPEN STORAGE SITES OR FOUNDATIONS FOR STORAGE BUILDINGS. SUPPORT AREA ON NORTH SIDE CONTAINS AT LEAST 5 BUILDINGS.</p>	5305N 02641E	0168		201
<p>PAGEGIAI PETROLEUM PRODUCTS STORAGE ONE NM NNW OF PAGEGIAI. AREA IN HEAVY WOODS CONTAINS AN UNDETERMINED NUMBER OF STORAGE TANKS. AREA IMMEDIATELY NW CONTAINS 2 RAIL SPURS, 2 LARGE PROBABLE UNDERGROUND TANKS, AND</p>	5509N 02154E	0168		25X1A 69-H

25X1D

25X1D

25X1D

25X1D

25X1

Approved For Release 2004/02/11 : CIA-RDP78B04560A002800010030-5

TOP SECRET

201

25X1

TOP SECRET

NPIC/R-858/64

Target	Coordinates	WAC	Target Numbers	
			BE	NPIC
<p>APPROXIMATELY 50 HORIZONTAL TANKS.</p> <p>[REDACTED]</p>				
<p>SUBACIUS, POL STORAGE .5 NM NW OF SUBACIUS. CONSTRUCTION CONTINUES. THIRTY-EIGHT TANKS NOW APPEAR TO BE COMPLETE.</p> <p>[REDACTED]</p>	5546N 02444E	0168		197
<p>KRASLAVA PETROLEUM PRD STORAGE MILNICA 7 NM WEST OF KRASLAVA. RAIL-SERVED, SECURED INSTALLATION CONTAINS 11 LARGE, 8 MEDIUM, AND 15 SMALL VERTICAL STORAGE TANKS. THE SOUTHERN END OF THE INSTALLATION CONTAINS 4 ROWS OF BURIED TANKS (PROBABLY A TOTAL OF 13 LARGE STORAGE TANKS). ASSOCIATED BUILDINGS INCLUDE 6 WAREHOUSES, AT LEAST 4 PROBABLE PUMPHOUSES, AND 3 MISCELLANEOUS BUILDINGS.</p> <p>[REDACTED]</p>	5555N 02658E	0168	[REDACTED]	25X1A 18-C
<p>KALININGRAD AREA, STORAGE AREA 13 NM WEST OF KALININGRAD. SECURED AREA ONE NM IN LENGTH CONTAINS 50 STORAGE BUILDINGS.</p> <p>[REDACTED]</p>	5445N 02007E	0169	[REDACTED]	57-H
<p>ULAN-UDE PET PRODUCTS STORAGE SELENGA RIVER 3 NM NW OF ULAN-UDE. SECURED AREA CONTAINS AT LEAST 30 POL TANKS.</p> <p>[REDACTED]</p>	5151N 10733E	0201	[REDACTED]	18-S

25X1

25X1

Approved For Release 2004/02/11 : CIA-RDP78B04560A002800010030-5

TOP SECRET

NPIC/R-858/64

25X1

Target	Coordinates	WAC	Target Numbers	
			BE	NPIC
<p>NIZHNIYE TALTSY PETROLEUM PRODUCTS STORAGE 14 NM ENE OF ULAN-UDE. RAIL-SERVED, SECURED AREA CONTAINS 16 LARGE SEMIBURIED TANKS, 15 MEDIUM VERTICAL TANKS, 10 SMALL VERTICAL TANKS, AND SEVERAL BUILDINGS.</p>	5153N 10757E	0201		25X1A 18-H
<p>PRILUKI AREA, STORAGE AREA 3 NM SE OF PRILUKI. SECURED STORAGE AREA CONTAINS 4 LARGE AND 6 SMALL DISPERSED STORAGE BUILDINGS ALONG A WELL-DEFINED LOOP ROAD.</p>	5033N 03227E	0233		46-E
<p>SARNY, STORAGE AREA WEST EDGE OF SARNY. SECURED AND PROBABLY RAIL-SERVED AREA UNDER CONSTRUCTION CONTAINS 11 STORAGE BUILDINGS COMPLETED OR NEARLY COMPLETED AND FOUNDATIONS FOR ADDITIONAL BUILDINGS.</p>	5120N 02635E	0233		133-A
<p>NEZHIN AREA, STORAGE AREA 2 NM SOUTH OF NEZHIN. RAIL-SERVED, SECURED AREA CONTAINS 25 STORAGE BUILDINGS AND 3 MISCELLANEOUS BUILDINGS. SUPPORT AREA IMMEDIATELY EAST CONTAINS 3 ADMINISTRATION-TYPE BUILDINGS.</p>	5100N 03152E	0233		40-B
<p>BAKHMACH PETROLEUM STORAGE SOUTH EDGE OF BAKHMACH. RAIL-SERVED, SECURED AREA CONTAINS 14 MEDIUM</p>	5109N 03250E	0233		82-A

25X1D

25X1D

25X1D

25X1D

25X1

25X1

25X1

25X1

Approved For Release 2004/02/11 : CIA-RDP78B04560A002800010030-5

TOP SECRET

NPIC/R-858/64

25X1

Target	Coordinates	WAC	Target Numbers	
			BE	NPIC
<p>AND 4 SMALL TANKS, AT LEAST 48 HORIZONTAL TANKS, AT LEAST 5 STORAGE BUNKERS, AND 4 ASSOCIATED BUILDINGS.</p>				
<p>25X1D [REDACTED]</p> <p>GEORGIYEVSK POL STORAGE NEELOBNAYA PUG 3 NM SW OF GEORGIYEVSK. RAIL-SERVED INSTALLATION CONSISTS OF 2 ADJACENT SECURED AREAS, ONE CONTAINING 42 PROBABLE HORIZONTAL POL STORAGE TANKS AND 6 SUPPORT BUILDINGS. SOUTHERN AREA CONTAINS 15 LARGE AND 18 MEDIUM BURIED STORAGE TANKS AND 17 SUPPORT BUILDINGS.</p>	4408N 04325E	0248	[REDACTED]	25X1A 20
<p>25X1D [REDACTED]</p> <p>PYATIGORSK AREA, POL STORAGE 4 NM WNW OF PYATIGORSK. RAIL-SERVED, SECURED AREA CONTAINS 4 LARGE, 4 MEDIUM, AND 10 SMALL VERTICAL POL STORAGE TANKS, AND 2 SUPPORT BUILDINGS.</p>	4404N 04259E	0249		74-B
<p>25X1D [REDACTED]</p> <p>DZHANKOY AREA, POL STORAGE 10 NM NNE OF DZHANKOY. RAIL-SERVED, SECURED AREA CONTAINS 10 LARGE AND 4 MEDIUM POL TANKS. SUPPORT AREA IMMEDIATELY NORTH. RAIL-SERVED, SECURED AREA .7 NM EAST CONTAINS APPROXIMATELY 12 HORIZONTAL REVETTED POL TANKS AND ONE MEDIUM AND 2 SMALL ASSOCIATED BUILDINGS.</p>	4552N 03427E	0250		21-A
<p>25X1D [REDACTED]</p> <p>POSYET, STORAGE AREA IMMEDIATELY NORTH OF POSYET AND 3 NM SOUTH</p>	4239N 13048E	0290		5-A

25X1

25X1

Approved For Release 2004/02/11 : CIA-RDP78B04560A002800010030-5

TOP SECRET

204

25X1

25X1

25X1

Approved For Release 2004/02/11 : CIA-RDP78B04560A002800010030-5

TOP SECRET

NPIC/R-858/64

25X1

Target	Coordinates	WAC	Target Numbers	
			BE	NPIC
OF KRASKIND. SECURED AREA CONTAINS 10 STORAGE BUILDINGS. RAIL-SERVED AREA IMMEDIATELY EAST CONTAINS 3 BUILDINGS. [REDACTED]				
SPITAK, STORAGE AREA 2 NM SW OF SPITAK. SECURED AREA CONTAINS 7 REVETTED BUILDINGS. [REDACTED]	4049N 04414E	0325		71
<u>URBAN COMPLEXES</u> SEVERODVINSK COMPLEX NO APPARENT CHANGE SINCE MISSION [REDACTED] VESSELS AT NAVAL BASE -- ONE PROBABLE CRUISE- MISSILE CONFIGURED SS, 2 POSSIBLE CRUISE- MISSILE CONFIGURED SS, 3 POSSIBLE SS, ONE SS, 3 POSSIBLE DE, ONE POSSIBLE APL, AND SEVERAL UNIDENTIFIED SURFACE CRAFT. [REDACTED]	6434N 03950E	0092	[REDACTED]	7
YAKUTSK COMPLEX COMPLEX, APPROXIMATELY 6 SQ MI IN AREA, CONTAINS MINOR INDUSTRY, RIVER PORT FACILITIES, A SMALL THERMAL POWER PLANT, AND STORAGE AREAS. COMOR TARGET NO [REDACTED] [REDACTED]	6203N 12943E	0124	[REDACTED]	8
LIEPAJA COMPLEX NO APPARENT CHANGE SINCE MISSION [REDACTED] VESSELS -- [REDACTED] -- 4 SS, 3 POSSIBLE SS, ONE SVERDLOVSK-CLASS CL, AND ONE DD. PASS [REDACTED] ONE PROBABLE SS, ONE POSSIBLE SS, ONE	5632N 02100E	0152	[REDACTED]	3

25X1D

25X1D

25X1D

25X1D

25X1A

25X1D

25X1D

25X1D

25X1A

25X1

25X1D Approved For Release TOP SECRET CIA-RDP78B04560A002800010030-5

205

25X1

25X1

25X1

Approved For Release 2004/02/11 : CIA-RDP78B04560A002800010030-5

TOP SECRET

NPIC/R-858/64

25X1

Target	Coordinates	WAC	Target Numbers	
			BE	NPIC
<p>CL, AND ONE DD.</p> <p>[REDACTED]</p>				
<p>RIGA COMPLEX</p> <p>NO APPARENT CHANGE SINCE MISSION [REDACTED]</p> <p>VESSLS AT NAVAL BASE -- [REDACTED] -- 11</p> <p>POSSIBLE W/R-CLASS SS, ONE PROBABLE ASL, AND</p> <p>NUMEROUS MINOR SURFACE COMBATANTS. [REDACTED] --</p> <p>ONE PROBABLE W/R-CLASS SS, 4 POSSIBLE SS, ONE</p> <p>DD, 7 SMALL COMBATANTS, ONE AUXILIARY, AND</p> <p>NUMEROUS SMALL VESSELS.</p> <p>[REDACTED]</p>	5658N 02408E	0153	[REDACTED]	25X1A 63
<p>NOVGOROD COMPLEX</p> <p>COMPLEX, 5 SQ MI IN AREA, CONTAINS SEVERAL</p> <p>SMALL INDUSTRIES, RAIL AND PORT FACILITIES.</p> <p>[REDACTED]</p>	5831N 03117E	0153		46
<p>TALLINN COMPLEX</p> <p>NO APPARENT CHANGE SINCE MISSION [REDACTED]</p> <p>VESSLS AT NAVAL BASE -- 3 DD, 5 DE, AND 2</p> <p>AUXILIARIES.</p> <p>[REDACTED]</p>	5926N 02445E	0153		76
<p>LENINGRAD COMPLEX</p> <p>NO APPARENT CHANGE SINCE MISSION [REDACTED]</p> <p>VESSLS -- 5 SS AND 14 MERCHANT SHIPS MOORED</p> <p>IN NEVA RIVER. FOUR MERCHANT SHIPS ON WAYS.</p> <p>FOUR DD AND 4 MERCHANT SHIPS IN BASIN, AND ONE</p> <p>MERCHANT VESSEL ON WAYS IN ZHDANOV SHIPYARD.</p> <p>[REDACTED]</p>	5956N 03020E	0153		36

25X1D
25X1D
25X1D
25X1D
25X1D
25X1D
25X1D
25X1D

25X1

Approved For Release 2004/02/11 : CIA-RDP78B04560A002800010030-5

TOP SECRET

206

25X1

25X1

Approved For Release 2004/02/11 : CIA-RDP78B04560A002800010030-5

TOP SECRET

NPIC/R-858/64

25X1

25X1D

25X1D

25X1D

25X1D

Target	Coordinates	WAC	Target Numbers	
			BE	NPIC
SOLIKAMSK COMPLEX COMPLEX, APPROXIMATELY 10 SQ MI IN AREA, CONTAINS 2 LARGE INDUSTRIES, SEVERAL SMALLER INDUSTRIES, AND RAIL AND PORT FACILITIES. [REDACTED]	5938N 05645E	0156	[REDACTED]	25X1A 63
MAKLAKOVO COMPLEX WEST BANK OF YENISEY RIVER. COMPLEX, APPROXIMATELY 5 SQ MI IN AREA, CONTAINS RIVER PORT FACILITIES, STORAGE AREA, MINOR RAIL FACILITIES, AND A WOOD PROCESSING PLANT. [REDACTED]	5814N 09229E	0159	[REDACTED]	15-A
KURGAN COMPLEX COMPLEX, 12 SQ MI IN AREA, CONTAINS RAIL YARDS, SEVERAL LIGHT INDUSTRIES, STORAGE AREA, AND A PROBABLE MILITARY INSTALLATION. [REDACTED]	5526N 06520E	0164	[REDACTED]	9-A
SYZRAN COMPLEX INDUSTRIAL AND TRANSPORTATION CENTER, 9 SQ MI IN AREA, INCLUDES RIVER PORT FACILITIES, RAIL FACILITIES, OIL REFINERY, PETROLEUM STORAGE, STORAGE DEPOT CONTAINING APPROXIMATELY 125 BUILDINGS, NUMEROUS INDUSTRIES, AND 2 MILITARY INSTALLATIONS. [REDACTED]	5309N 04827E	0165	[REDACTED]	28
KUYBYSHEV COMPLEX COMPLEX, APPROXIMATELY 50 SQ MI IN AREA, [REDACTED]	5313N 05014E	0165	[REDACTED]	18

25X1

Approved For Release 2004/02/11 : CIA-RDP78B04560A002800010030-5

TOP SECRET

207

25X1

25X1

25X1

Approved For Release 2004/02/11 : CIA-RDP78B04560A002800010030-5

TOP SECRET

NPIC/R-858/64

25X1

Target	Coordinates	WAC	Target Numbers	
			BE	NPIC
<p>CONTAINS RAIL FACILITIES, PORT FACILITIES, 2 PETROLEUM REFINERIES, AN EXPLOSIVES STORAGE AND LOADING PLANT, AIRCRAFT ENGINE AND AIRFRAME PLANTS, SEVERAL MILITARY BARRACKS AREAS, AND NUMEROUS SMALL INDUSTRIES.</p> <p>[REDACTED]</p>				
<p>25X1D</p> <p>KAZAN COMPLEX COMPLEX, APPROXIMATELY 75 SQ MI IN AREA, CONTAINS RAIL AND RIVER PORT FACILITIES, AND NUMEROUS INDUSTRIAL INSTALLATIONS INCLUDING A LARGE NEW CHEMICAL PLANT UNDER CONSTRUCTION.</p> <p>[REDACTED]</p>	5547N 04908E	0165	[REDACTED]	25X1A 14
<p>25X1D</p> <p>KHABAROVSK COMPLEX NO APPARENT CHANGE SINCE MISSION [REDACTED] VESSELS -- [REDACTED] -- 11 PATROL CRAFT, 3 FLOATING DRYDOCKS, AND NUMEROUS YARD VESSELS AT NAVAL BASE.</p> <p>[REDACTED]</p>	4829N 13504E	0204	[REDACTED]	7
<p>25X1D</p> <p>CHERNIGOV COMPLEX COMPLEX, APPROXIMATELY 9 SQ MI IN AREA, CONTAINS RAIL FACILITIES, MILITARY INSTALLATIONS, MINOR LIGHT INDUSTRY, AND POL STORAGE.</p> <p>[REDACTED]</p>	5129N 03118E	0233	[REDACTED]	10
<p>25X1D</p> <p>APSHERONSK COMPLEX PRIMARILY RESIDENTIAL COMPLEX, APPROXIMATELY 5 SQ MI IN AREA, INCLUDES LIMITED RAIL</p>	4428N 03945E	0249	[REDACTED]	54-A

25X1

Approved For Release 2004/02/11 : CIA-RDP78B04560A002800010030-5

TOP SECRET

208

25X1

TOP SECRET

NPIC/R-858/64

25X1

25X1

25X1

25X1D

25X1D

25X1D

25X1D

25X1A

25X1D

25X1D

25X1D

25X1D

25X1D

25X1D

25X1A

25X1

25X1

Target	Coordinates	WAC	Target Numbers	
			BE	NPIC
<p>FACILITIES, POWER PLANT, SMALL STORAGE TANK FACILITY, AND LIMITED INDUSTRY.</p> <p>[REDACTED]</p> <p>SEVASTOPOL COMPLEX NO APPARENT CHANGE SINCE MISSION [REDACTED] VESSELS -- [REDACTED] -- 2 POSSIBLE J-CLASS SSG, ONE PROBABLE W/R-CLASS SS, ONE POSSIBLE M-V-CLASS SS, 3 UNIDENTIFIED SS, 3 POSSIBLE SS, 5 CL, 15 DD, 5 DE, 3 AUXILIARIES, 12 SMALL UNIDENTIFIED VESSELS, ONE FLOATING DRYDOCK, AND NUMEROUS MERCHANT SHIPS AND HARBOR CRAFT.</p> <p>[REDACTED] -- ONE POSSIBLE J-CLASS SSG, 3 PROBABLE W/R-CLASS SS, ONE UNIDENTIFIED SS, 3 POSSIBLE SMALL SS, 6 CL, 16 DD, 7 DE, 14 MSF, 5 AUXILIARIES, 3 UNIDENTIFIED NAVAL VESSELS, ONE FLOATING DRYDOCK, AND NUMEROUS MERCHANT SHIPS AND HARBOR CRAFT.</p> <p>COMOR TARGET NO [REDACTED]</p> <p>[REDACTED]</p>	<p>4436N 03331E</p>	<p>0250</p>	<p>[REDACTED]</p>	<p>62</p>
<p>NIKOLAYEV COMPLEX NO APPARENT CHANGE SINCE MISSION [REDACTED] VESSELS AT NIKOLAYEV SHIPYARD NOSENKO 444 -- [REDACTED] -- 4 UNIDENTIFIED VESSELS ON BUILDING WAYS AND 5 IN BASIN.</p> <p>[REDACTED] -- ONE APPROXIMATELY 640 X 110 FT VESSEL AND 3 OTHER VESSELS ON BUILDING WAYS. ONE 470 X 55 FT POSSIBLE NAVAL-TYPE AND 7 OTHER VESSELS IN THE WATER NEAR THE BUILDING WAYS AND IN BASIN.</p> <p>VESSELS AT NIKOLAYEV SHIPYARD NORTHERN 61 KOMMUNA 445 -- [REDACTED] -- ONE FLOATING DRYDOCK. [REDACTED] -- 2 DESTROYERS, 6</p>	<p>4658N 03200E</p>	<p>0250</p>	<p>[REDACTED]</p>	<p>46</p>

TOP SECRET

25X1

25X1

Approved For Release 2004/02/11 : CIA-RDP78B04560A002800010030-5

TOP SECRET

NPIC/R-858/64

25X1

Target	Coordinates	WAC	Target Numbers	
			BE	NPIC
SMALL UNIDENTIFIED VESSELS, AND ONE FLOATING DRYDOCK. [REDACTED]				
SAMARKAND COMPLEX COMPLEX 8 SQ MI IN AREA, PRIMARILY RESIDENTIAL WITH SOME LIGHT INDUSTRY, RAIL FACILITIES, AND MILITARY INSTALLATIONS. [REDACTED]	3939N 06658E	0337	[REDACTED]	25X1A 7

25X1D

25X1D

25X1D

25X1

Approved For Release 2004/02/11 : CIA-RDP78B04560A002800010030-5

TOP SECRET

210

K1

25X1D

Approved For Release 2004/02/11 : CIA-RDP78B04560A002800010030-5

Next 3 Page(s) In Document Exempt

Approved For Release 2004/02/11 : CIA-RDP78B04560A002800010030-5

25X1

25X1

Approved For Release 2004/02/11 : CIA-RDP78B04560A002800010030-5


TOP SECRET

NPIC/R-838/04

25X1

Target	Coordinates	WAC	Target Numbers	
			BE	NPIC

25X1D



-BULGARIA-

MISSILES

ELKHOVO SAM SITE B05-2
14 NM NE OF ELKHOVO.
COMPLETED SA-2 SAM SITE.

4220N 02647E 0322

25X1A
22-B

AIR INSTALLATIONS

TENEVO AIRFIELD
1.5 NM EAST OF TENEVO.
APPROXIMATELY 8,000 X 125 FT NNW/SSE
PROBABLE GRADED EARTH RUNWAY, SERVICEABLE.

4221N 02634E 0322

22-C

25X1D

25X1

25X1

TOP SECRET

NPIC/R-858/64

25X1

25X1

25X1

25X1D

AIRCRAFT -- NONE OBSERVED.

25X1D

BEZMER AIRFIELD
NO APPARENT CHANGE SINCE MISSION [REDACTED]
AIRCRAFT -- AT LEAST 7 SMALL PROBABLE SWEEP-
WING.

4227N 02621E 0322

25X1A
4

25X1A

COMOR TARGET NO [REDACTED]

25X1D

25X1D

RAVNETS AIRFIELD
NO APPARENT CHANGE SINCE MISSION [REDACTED]
AIRCRAFT -- 23 SMALL SWEEP-WING FIGHTER-TYPE.

4232N 02716E 0323

9

25X1A

COMOR TARGET NO [REDACTED]

25X1D

25X1D

VARNA/TOPOLI AIRFIELD
NO APPARENT CHANGE SINCE MISSION [REDACTED]
AIRCRAFT -- 2 UNIDENTIFIED AIRCRAFT.

4314N 02749E 0323

17-H

25X1A

COMOR TARGET NO [REDACTED]

25X1D

25X1D

TOLBUKHIN AIRFIELD
NO APPARENT CHANGE SINCE MISSION [REDACTED]
AIRCRAFT -- 11 PROBABLE BADGER AND AT LEAST
13 SMALL PROBABLE FIGHTER-TYPE.

4336N 02750E 0323

4-A

25X1A

COMOR TARGET NO [REDACTED]

25X1D

25X1D

MILITARY INSTALLATIONS

SOZOPOL NAVAL BASE
NO APPARENT CHANGE SINCE MISSION [REDACTED]
VESSELS -- 4 MEDIUM UNIDENTIFIED VESSELS AND
4 POSSIBLE PT BOATS.

4225N 02741E 0323

29

25X1

25X1

TOP SECRET

NPIC/R-858/64

Target	Coordinates	WAC	Target Numbers	
			BE	NPIC
<p>25X1A</p> <p>COMOR TARGET NO [REDACTED]</p> <p>[REDACTED]</p> <p>SMYADOVO AMMUNITION DEPOT SOUTH .5 NM SOUTH OF SMYADOVO. RAIL-SERVED, SECURED AREA CONTAINING ONE LARGE, 28 MEDIUM, AND 8 SMALL STORAGE BUILDINGS. IMMEDIATELY NORTH IS AN ADMINISTRATION AREA CONTAINING 5 MAJOR BUILDINGS AND SEVERAL SMALLER BUILDINGS.</p> <p>[REDACTED]</p>	4303N 02701E	0323	[REDACTED]	25X1A 11
<p>-CHINA-</p> <p><u>AIR INSTALLATIONS</u></p> <p>KU-CHI-KU AREA, AIRFIELD APPROXIMATELY 12 NM WSW OF KU-CHI-KU. APPROXIMATELY 2,100 X 125 FT NW/SE NATURAL SURFACE RUNWAY, SERVICEABLE. PARKING AREA ON NW SIDE OF RUNWAY. AIRCRAFT -- NONE OBSERVED.</p> <p>[REDACTED]</p>	5222N 12455E	0198	[REDACTED]	18
<p>CHUGOY AREA, AIRFIELD 21 NM NNW OF CHUGOY. 4,100 X 100 FT NW/SE BLACKTOP RUNWAY, SERVICEABLE. SMALL SUPPORT AREA IMMEDIATELY EAST. AIRCRAFT -- NONE OBSERVED.</p> <p>[REDACTED]</p>	4529N 08452E	0243	[REDACTED]	39-A
<p>HAI-LANG AIRFIELD NO APPARENT CHANGE SINCE MISSION [REDACTED]</p>	4432N 12935E	0283	[REDACTED]	50-F

TOP SECRET

NPIC/R-858/64

Target	Coordinates	WAC	Target Numbers	
			BE	NPIC
AIRCRAFT -- 27 POSSIBLE AIRCRAFT. COMOR TARGET NO [REDACTED] [REDACTED]				
TA-PAO AIRFIELD NO APPARENT CHANGE SINCE MISSION AIRCRAFT -- 24 SMALL AIRCRAFT. COMOR TARGET NO [REDACTED] [REDACTED]	4032N 12413E	0290	[REDACTED]	25X1A 59
KUAN-TIEN AIRFIELD WEST NO APPARENT CHANGE SINCE MISSION AIRCRAFT -- ONE UNIDENTIFIED AIRCRAFT. COMOR TARGET NO [REDACTED] [REDACTED]	4042N 12436E	0290	[REDACTED]	42
LIAO-YANG AIRFIELD WEST NO APPARENT CHANGE SINCE MISSION AIRCRAFT -- 13 SMALL AIRCRAFT. COMOR TARGET NO [REDACTED] [REDACTED]	4116N 12305E	0290	[REDACTED]	46-B
SHEN-YANG AIRFIELD SOUTHEAST NO APPARENT CHANGE SINCE MISSION AIRCRAFT -- [REDACTED] -- 13 SMALL AIRCRAFT. [REDACTED] -- 5 UNIDENTIFIED AIRCRAFT. [REDACTED]	4147N 12330E	0290	[REDACTED]	55-D
SHEN-YANG AIRFIELD WEST NO APPARENT CHANGE SINCE MISSION AIRCRAFT -- [REDACTED] -- 35 SMALL PROBABLE SWEEP-WING. COMOR TARGET NO [REDACTED] [REDACTED]	4149N 12318E	0290	[REDACTED]	55-F

25X1

25X1

25X1

25X1

25X1

25X1

Approved For Release 2004/02/11 : CIA-RDP78B04560A002800010030-5

TOP SECRET

NPIC/R-858/64

25X1

25X1D

25X1D

25X1D

25X1D

25X1D

25X1D

25X1D

25X1D

25X1A

25X1D

25X1D

25X1A

25X1D

25X1D

25X1A

25X1D

25X1D

25X1A

25X1A
55-C

40

47

65

Target	Coordinates	WAC	Target Numbers	
			BE	NPIC
[REDACTED] SHEN-YANG AIRFIELD NORTH NO APPARENT CHANGE SINCE MISSION [REDACTED] AIRCRAFT -- [REDACTED] -- 3 SMALL STRAIGHT-WING. [REDACTED] -- ONE SMALL AIRCRAFT. [REDACTED]	4152N 12326E	0290	[REDACTED]	25X1A 55-C
KAI-YUAN AIRFIELD NO APPARENT CHANGE SINCE MISSION [REDACTED] AIRCRAFT -- [REDACTED] -- 31 UNIDENTIFIED AIRCRAFT. [REDACTED] -- APPROXIMATELY 20 POSSIBLE AIRCRAFT. COMOR TARGET NO [REDACTED] [REDACTED]	4231N 12400E	0290	[REDACTED]	40
LIU-HO AIRFIELD ONE NM SSW OF LIU-HO. 6,400 X 200 FT NE/SW CONCRETE RUNWAY, SERVICEABLE. ROAD CONNECTING HARDSTANDS AT SW END OF AIRFIELD [REDACTED] [REDACTED] IS UNDER CONSTRUCTION. AIRCRAFT -- [REDACTED] -- 6 POSSIBLE SMALL AIRCRAFT. COMOR TARGET NO [REDACTED] [REDACTED]	4216N 12542E	0290	[REDACTED]	47
TUNG-FENG AIRFIELD 1 NO APPARENT CHANGE SINCE MISSION [REDACTED] AIRCRAFT -- APPROXIMATELY 25 SMALL AIRCRAFT. COMOR TARGET NO [REDACTED]	4239N 12530E	0290	[REDACTED]	65

25X1

Approved For Release 2004/02/11 : CIA-RDP78B04560A002800010030-5

TOP SECRET

25X1

TOP SECRET

NPIC/R-858/64

25X1

25X1

25X1

25X1D

YEN-CHI AIRFIELD SOUTH
NO APPARENT CHANGE SINCE MISSION
AIRCRAFT -- 14 SWEEP-WING.
COMOR TARGET NO [REDACTED]

4253N 12927E

0290

25X1A
70

25X1D

25X1A

25X1D

SSU-PING AIRFIELD (1)
NO APPARENT CHANGE SINCE MISSION
AIRCRAFT -- 9 UNIDENTIFIED AIRCRAFT.
COMOR TARGET NO [REDACTED]

4308N 12418E

0290

57-A

25X1A

25X1D

HUAI-TE AIRFIELD
1.5 NM NW OF HUAI-TE.
APPROXIMATELY 7,800 X 270 FT NE/SW CONCRETE
RUNWAY, SERVICEABLE.
AIRCRAFT -- 9 SWEEP-WING.
COMOR TARGET NO [REDACTED]

4332N 12447E

0290

43

25X1A

25X1D

CHANG-CHUN AIRFIELD WEST
NO APPARENT CHANGE SINCE MISSION
AIRCRAFT -- UNDETERMINED NUMBER OF
UNIDENTIFIED AIRCRAFT.
COMOR TARGET NO [REDACTED]

4354N 12512E

0290

28-B

25X1A

25X1D

YA-ERH-TANG AIRFIELD

4035N 08903E

0330

15-A

25X9

6,000 X 300 FT ENE/WSW NATURAL SURFACE RUNWAY.
4,030 X 145 FT OF RUNWAY IN PROCESS OF BEING

25X1

TOP SECRET

25X1

TOP SECRET

NPIC/R-858/64

25X1

25X1

25X1

25X1A

25X1D

25X1D

25X1A

25X1D

25X1D

25X1A

25X1D

25X1A

25X1D

25X1D

25X1A

25X1D

25X1A

25X1

25X1

Target

Coordinates

WAC

Target Numbers

BE

NPIC

BLACKTOPPED. TAXIWAY AND PARKING APRON ALSO BEING PAVED. FACILITIES INCLUDE 4 HANGARS UNDER CONSTRUCTION ON THE NW EDGE OF PARKING APRON. AIRCRAFT -- NONE OBSERVED. COMOR TARGET NO [REDACTED]

AN-TUNG-HSIEN AIRFIELD NO APPARENT CHANGE SINCE MISSION [REDACTED] AIRCRAFT -- 35 UNIDENTIFIED AIRCRAFT. COMOR TARGET NO [REDACTED]

CHING-SHUI-HO AIRFIELD NO APPARENT CHANGE SINCE MISSION [REDACTED] AIRCRAFT -- 59 PROBABLE BEAGLE. COMOR TARGET NO [REDACTED]

WU-WEI AIRFIELD 5.4 NM NW OF WU-WEI. 7,200 X 180 FT NNW/SSE AND 6,900 X 180 FT NNW/SSE CONCRETE RUNWAYS, BOTH SERVICEABLE. AIRCRAFT -- NONE OBSERVED. COMOR TARGET NO [REDACTED]

HSIANG-TANG AIRFIELD NO APPARENT CHANGE SINCE MISSION [REDACTED] AIRCRAFT -- AT LEAST 42 SMALL POSSIBLE SWEEP-WING. COMOR TARGET NO [REDACTED]

3956N 12408E

3944N 11310E

3802N 10244E

2826N 11556E

0380

0382

0383

0493

[REDACTED]

3

28

5

14

TOP SECRET

25X1

25X1

Approved For Release 2004/02/11 : CIA-RDP78B04560A002800010030-5

TOP SECRET

NPIC/R-858/64

25X1

25X1D
25X1A
25X1D

25X1D

25X1A
25X1D

25X1D

25X1A
25X1D

25X1A
25X1D

Target	Coordinates	WAC	Target Numbers	
			BE	NPIC
NAN-CHANG AIRFIELD NEW NO APPARENT CHANGE SINCE MISSION [REDACTED] AIRCRAFT -- 14 PROBABLE SMALL SWEEP-WING. COMOR TARGET NO [REDACTED] [REDACTED]	2838N 11555E	0493	[REDACTED]	25X1A 25-A
SHAN-PO AIRFIELD NO APPARENT CHANGE SINCE MISSION [REDACTED] AIRCRAFT -- AT LEAST 15 UNIDENTIFIED AIRCRAFT. COMOR TARGET NO [REDACTED] [REDACTED]	3005N 11419E	0493	[REDACTED]	47
HAN-KOU AIRFIELD NO APPARENT CHANGE SINCE MISSION [REDACTED] AIRCRAFT -- APPROXIMATELY 25 SWEEP-WING AND 2 PROBABLE CAB. COMOR TARGET NO [REDACTED] [REDACTED]	3035N 11414E	0493	[REDACTED]	38-I
PENG-SHAN AIRFIELD 4.7 NM NNW OF PENG-SHAN. 8,500 X 200 FT N/S CONCRETE RUNWAY WITH 650 FT OVERRUNS AT EACH END, SERVICEABLE. AIRCRAFT -- NONE OBSERVED. COMOR TARGET NO [REDACTED] [REDACTED]	3015N 10351E	0495	[REDACTED]	11
CHIUNG-LAI AIRFIELD 5 NM NORTH OF CHIUNG-LAI. 7,200 X 150 FT NNE/SSW PREPARED SURFACE RUNWAY, SERVICEABLE, WITH 600 FT OVERRUN ON THE NORTH END AND 900 FT OVERRUN ON THE SOUTH END.	3029N 10328E	0495	[REDACTED]	1-B

25X1

Approved For Release 2004/02/11 : CIA-RDP78B04560A002800010030-5

TOP SECRET

25X1

25X1

25X1

Approved For Release 2004/02/11 : CIA-RDP78B04560A002800010030-5

TOP SECRET

[Redacted] NPIC/R-858/64 25X1

Target	Coordinates	WAC	Target Numbers	
			BE	NPIC
<p>AIRCRAFT -- NONE OBSERVED.</p> <p>[Redacted]</p> <p>KUN-MING AIRFIELD NO APPARENT CHANGE SINCE MISSION [Redacted] AIRCRAFT -- 2 PROBABLE COOT, AND 18 UNIDENTIFIED. COMOR TARGET NO [Redacted] [Redacted]</p>	2459N 10244E	0496	[Redacted]	25X1A 11-E

25X1D
25X1D
25X1A
25X1D
25X2

25X1

Approved For Release 2004/02/11 : CIA-RDP78B04560A002800010030-5

TOP SECRET

25X1

TOP SECRET

NPIC/R-858/64

Target

Coordinates

WAC

Target Numbers

BE

NPIC

MILITARY INSTALLATIONS

BAYAN HUSHUU AREA, MILITARY INSTALLATION APPROXIMATELY 20 NM NE OF BAYAN HUSHUU. INSTALLATION CONTAINS AT LEAST 80 BARRACKS-TYPE BUILDINGS, 2 ADMINISTRATION-TYPE BUILDINGS, AND 30 SMALL SUPPORT-TYPE BUILDINGS.

4434N 11308E

0285

10

TA-TUNG HQ 65TH ARMY 3.5 NM WSW OF TA-TUNG.

4005N 11313E

0288

16-J

INSTALLATION CONTAINS APPROXIMATELY

25X1

25X1

Approved For Release 2004/02/11 : CIA-RDP78B04560A002800010030-5

TOP SECRET

NPIC/R-858/64

25X1

Target	Coordinates	WAC	Target Numbers	
			BE	NPIC
<p>40 BARRACKS, 30 ADMINISTRATION-TYPE BUILDINGS, A PARADE/ATHLETIC FIELD, AND NUMEROUS SMALL MISCELLANEOUS BUILDINGS. TANK MAINTENANCE AREA ON THE NE EDGE OF BARRACKS AREA CONTAINS 18 BUILDINGS, AND TANK TRAINING AREA IMMEDIATELY NORTH OF BARRACKS AREA CONTAINS SEVERAL SMALL BUILDINGS AND HEAVY TRACK ACTIVITY.</p> <p>[REDACTED]</p>				
<p>TA-TUNG ARMY BARRACKS NORTHWEST NW EDGE OF TA-TUNG. INSTALLATION CONTAINS APPROXIMATELY 200 BARRACKS, 75 STORAGE AND SUPPORT BUILDINGS, MOTOR POOL AND MAINTENANCE AREA, AN EXPLOSIVES STORAGE AREA CONTAINING APPROXIMATELY 30 PROBABLY REVETTED BUILDINGS, AND 2 ATHLETIC FIELDS. COMOR TARGET NO [REDACTED]</p> <p>[REDACTED]</p>	4007N 11316E	0288	[REDACTED]	25X1A 16-G
<p>YANG-KAO HQ 194TH INFANTRY DIVISION ONE NM WNW OF YANG-KAO. SECURED AREA CONTAINS 34 BARRACKS-TYPE BUILDINGS AND APPROXIMATELY 20 SUPPORT BUILDINGS. SECURED STORAGE AREA WEST OF BARRACKS AREA CONTAINS 6 WIDELY DISPERSED POSSIBLY REVETTED BUILDINGS.</p> <p>[REDACTED]</p>	4022N 11344E	0288	[REDACTED]	26
<p>PEN-CHI BARRACKS 5 NM SSW OF PEN-CHI. INSTALLATION CONSISTS OF 6 AREAS CONTAINING A TOTAL OF APPROXIMATELY 100 BARRACKS-TYPE BUILDINGS AND NUMEROUS SUPPORT BUILDINGS.</p>	4112N 12343E	0290	[REDACTED]	51-E

25X1D

25X1A

25X1D

25X1D

25X1

Approved For Release 2004/02/11 : CIA-RDP78B04560A002800010030-5

TOP SECRET

225

25X1

25X1

25X1

Approved For Release 2004/02/11 : CIA-RDP78B04560A002800010030-5

TOP SECRET

NPIC/R-858/64

25X1

Target	Coordinates	WAC	Target Numbers	
			BE	NPIC
<p>AMMUNITION STORAGE AREA ON NORTH EDGE OF INSTALLATION CONTAINS APPROXIMATELY 8 DISPERSED BUILDINGS.</p> <p>[REDACTED]</p>				25X1A
<p>LIAO-YANG SUB ARSENAL SHEN-YANG 90TH NO APPARENT CHANGE SINCE MISSION [REDACTED] MINOR CONSTRUCTION ACTIVITY OBSERVED IN AREA. COMOR TARGET NO [REDACTED]</p>	4117N 12315E	0290	[REDACTED]	46-C
<p>PEN-CHI AREA, MILITARY INSTALLATION 15 NM ESE OF PEN-CHI. INSTALLATION CONTAINS 40 BARRACKS-TYPE BUILDINGS.</p> <p>[REDACTED]</p>	4114N 12404E	0290		114
<p>SHAN-TAN AREA, BARRACKS AREA 2.3 NM SOUTH OF SHAN-TAN. SECURED AREA CONTAINS AT LEAST 60 PROBABLY MULTISTORY BARRACKS, 17 LARGE SUPPORT BUILDINGS, 20 LARGE STORAGE BUILDINGS, AND NUMEROUS SMALL SUPPORT BUILDINGS.</p> <p>[REDACTED]</p>	3845N 10117E	0332		7-B
<p>A-ERH-KAN AREA, MILITARY INSTALLATION VICINITY OF A-ERH-KAN. INSTALLATION CONSISTS OF 5 PROBABLY SECURED AREAS CONTAINING A TOTAL OF 65 BARRACKS, 4 ADMINISTRATION-TYPE BUILDINGS, 6 LARGE STORAGE BUILDINGS, AND AT LEAST 25 SUPPORT-TYPE BUILDINGS. POSSIBLE EXPLOSIVES STORAGE AREA APPROXIMATELY .5 NM SOUTH CONTAINS ONE</p>	3300N 10230E	0384		46

25X1D

25X1D

25X1A

25X1D

25X1D

25X1D

25X1

Approved For Release 2004/02/11 : CIA-RDP78B04560A002800010030-5

TOP SECRET

25X1

TOP SECRET

NPIC/R-858/64

Target	Coordinates	WAC	Target Numbers	
			BE	NPIC
<p>SECURED BUILDING.</p> <p>[REDACTED]</p> <p>KUN-MING AREA, MILITARY INSTALLATION 6 NM SE OF KUN-MING, 2 NM EAST OF KUN-MING AIRFIELD. CONTAINS APPROXIMATELY 10 LARGE STORAGE-TYPE BUILDINGS, 25 BARRACKS, 10 ADMINISTRATION/ SUPPORT BUILDINGS, AND A DRILL/ATHLETIC FIELD.</p> <p>[REDACTED]</p>	2500N 10247E	0496		11-N
<p><u>ELECTRONICS/COMMUNICATIONS</u></p> <p>TA-TUNG AREA, VLF ANTENNA 8 NM SOUTH OF TA-TUNG. SECURED SITE CONTAINS A LARGE, RECTANGULAR VLF ANTENNA, APPROXIMATELY 25 BARRACKS, 11 ADMINISTRATION BUILDINGS, AND AN UNIDENTIFIED TOWER-LIKE STRUCTURE UNDER CONSTRUCTION. COMOR TARGET NO [REDACTED]</p> <p>[REDACTED]</p>	3957N 11316E	0382		14-C
<p><u>INDUSTRY</u></p> <p>TA-AN-PING, COKE AND IRON WORKS IN TA-AN-PING. PLANT CONSISTS OF 6 PROBABLE BLAST FURNACES, AT LEAST 4 POSSIBLE BLAST FURNACES, ORE CONCENTRATION PLANT, 2 COKE OVEN BATTERIES, A COKE BY-PRODUCTS PLANT, EXTENSIVE MINES, AND EXTENSIVE HOUSING AND SUPPORT AREA.</p> <p>[REDACTED]</p>	4111N 12325E	0290		107

TOP SECRET

25X1

25X1

Approved For Release 2004/02/11 : CIA-RDP78B04560A002800010030-5

TOP SECRET

NPIC/R-858/64

25X1

Target	Coordinates	WAC	Target Numbers	
			BE	NPIC
<p>KAI-YUAN AREA, INDUSTRIAL INSTALLATION 5 NM EAST OF KAI-YUAN. LARGE RAIL-SERVED INSTALLATION IN LATE STAGE OF CONSTRUCTION CONTAINS ONE LARGE MONITOR-ROOFED BUILDING NEARLY COMPLETED, ONE FABRICATION-TYPE BUILDING, ONE LARGE WAREHOUSE-TYPE BUILDING, 19 SMALLER WAREHOUSE-TYPE BUILDINGS, APPROXIMATELY 25 SUPPORT/SHOP BUILDINGS, AND ONE TALL STACK.</p>	4233N 12409E	0290		40-C
<p>PING-KOU AREA, INDUSTRIAL INSTALLATION APPROXIMATELY 5 NM NORTH OF PING-KOU. RAIL-SERVED, SECURED AREA CONTAINS APPROXIMATELY 60 BUILDINGS.</p>	3845N 10210E	0383		45
<p>CHUNG-JEN AREA, PROB INDUSTRIAL INSTALLATION 10 NM SW OF CHUNG-JEN. INSTALLATION UNDER CONSTRUCTION CONSISTS OF 3 LARGE CLEARED AREAS. CENTRAL AREA CONTAINS APPROXIMATELY 18 LARGE BUILDINGS UNDER CONSTRUCTION. EASTERN AREA CONTAINS 16 LARGE BARRACKS OR STORAGE BUILDINGS AND 2 ADMINISTRATION-TYPE BUILDINGS. NO IDENTIFIABLE CONSTRUCTION IN THE WESTERN AREA.</p>	2738N 11552E	0498		119
<p><u>BASIC SERVICES</u></p> <p>ARUGON, RAIL LINE UNDER CONSTRUCTION RAIL LINE COMPLETED FROM 50-40N 122-45E TO ARUGON (50-31N 123-55E), AND UNDER</p>	5031N 12355E	0202		88

25X1D

25X1D

25X1D

25X1

25X1

25X1

25X1

Approved For Release 2004/02/11 : CIA-RDP78B04560A002800010030-5

TOP SECRET

NPIC/R-858/64

25X1

Target	Coordinates	WAC	Target Numbers	
			BE	NPIC
<p>CONSTRUCTION FROM ARUGON NE TO 50-59N 124-13E.</p> <p>[REDACTED]</p>				
<p>KAI-YUAN AREA, DAM 5.5 NM EAST OF KAI-YUAN, ON CHING HO (RIVER). EARTHEN DAM APPROXIMATELY 6,000 FT LONG WITH COMPLETED SPILLWAY ON THE NORTH END.</p> <p>[REDACTED]</p>	4233N 12409E	0290		40-B
<p>LAN-CHOU--LHASA, RAIL LINE UNDER CONSTRUCTION RAIL LINE, APPARENTLY STILL UNDER CONSTRUCTION, OBSERVED FROM LAN-CHOU (36-07N 103-25E), TO HSI-NING (36-37N 101-55E).</p> <p>[REDACTED]</p>	3607N 10325E	0383		29
<p>HSIANG-TANG AREA, RAIL LINE RAILROAD APPEARS COMPLETED FROM 3 NM SOUTH OF HSIANG-TANG (28-22N 115-51E) TO LIN-CHUAN (28-00N 116-15E). FROM LIN CHUAN TO 27-38N 115-53E IT APPEARS TO BE IN EARLY STAGES OF CONSTRUCTION AND UNSERVICEABLE.</p> <p>[REDACTED]</p>	2822N 11556E	0493		14-A
<p>CHING-LUNG-CHANG AREA, RAIL LINE U/C RAIL LINE UNDER CONSTRUCTION OBSERVED FROM RAIL BRIDGE AT 30-18N 103-52E SOUTH TO 29-30N 103-30E.</p> <p>[REDACTED]</p>	3018N 10352E	0495		13-A

25X1D

25X1D

25X1D

25X1D

25X1D

25X1D

25X1

Approved For Release 2004/02/11 : CIA-RDP78B04560A002800010030-5

TOP SECRET

25X1

25X1

25X1

Approved For Release 2004/02/11 : CIA-RDP78B04560A002800010030-5

TOP SECRET

NPIC/R-858/64

25X1

Target	Coordinates	WAC	Target Numbers	
			BE	NPIC
<p><u>STORAGE</u></p> <p>TUNG-CHING-CHENG, PROBABLE EXPLOSIVES STORAGE 5 NM ESE OF TUNG-CHING-CHENG. AREA CONTAINS 15 REVETTED STORAGE BUILDINGS.</p>	4406N 12916E	0283		68-B
<p>HO-TUNG, PROBABLE EXPLOSIVES STORAGE EAST EDGE OF HO-TUNG. RAIL-SERVED SECURED AREA CONTAINS APPROXIMATELY 37 REVETTED BUILDINGS.</p>	4420N 13049E	0283		125
<p>FENG-CHEN AREA, EXPLOSIVES STORAGE 3.2 NM NW OF FENG-CHEN. RAIL-SERVED, DOUBLE-SECURED AREA CONTAINS AT LEAST 80 REVETTED STORAGE BUILDINGS. PROBABLY SECURED SUPPORT FACILITY .5 NM SOUTH CONTAINS 2 LARGE BARRACKS AND ONE ADMINISTRATION BUILDING. GROUND SCARS INDICATE CONTINUING CONSTRUCTION ACTIVITY.</p>	4028N 11305E	0288		28
<p>CHI-NING AREA, STORAGE DEPOT 8 NM SSW OF CHI-NING. SECURED, RAIL-SERVED INSTALLATION CONTAINS 34 LARGE WAREHOUSES AND 3 SMALL SUPPORT BUILDINGS. SEPARATELY SECURED SUPPORT AREA ADJACENT TO NE EDGE OF DEPOT CONTAINS 18 PROBABLE BARRACKS, ONE ADMINISTRATION BUILDING, AND 5 SMALL SUPPORT BUILDINGS.</p>	4054N 11303E	0288		3-D
<p>KUN-MING AREA, STORAGE FACILITIES 4 NM EAST OF KUN-MING.</p>	2502N 10247E	0496		11-Q1

25X1D

25X1D

25X1D

25X1D

25X1

25X1

25X1

25X1

Approved For Release 2004/02/11 : CIA-RDP78B04560A002800010030-5

TOP SECRET

NPIC/R-858/64

25X1

Target	Coordinates	WAC	Target Numbers	
			BE	NPIC
<p>SECURED AREA CONTAINS 12 VERTICAL STORAGE TANKS, 8 ASSOCIATED BUILDINGS, AND OPEN STORAGE. APPROXIMATELY ONE NM SOUTH ARE ONE LARGE BUILDING AND APPROXIMATELY 25 STORAGE BUILDINGS CONNECTED BY RAIL AND ROAD TO THE SECURED AREA, AND APPROXIMATELY 20 STORAGE-TYPE BUILDINGS SERVED BY A RAIL SPUR ADJACENT TO THE SOUTH.</p> <p>[REDACTED]</p>				
<p><u>URBAN COMPLEXES</u></p> <p>TA-TUNG COMPLEX COMPLEX, APPROXIMATELY 25 SQ MI IN AREA, CONTAINS NUMEROUS MILITARY BARRACKS AREAS, RAIL FACILITIES, 2 THERMAL POWER PLANTS, EXPLOSIVES PLANT, STORAGE AREAS, AND SEVERAL INDUSTRIAL INSTALLATIONS.</p> <p>[REDACTED]</p>	4006N 11317E	0288	[REDACTED]	25X1A 16
<p>KUN-MING COMPLEX COMPLEX APPROXIMATELY 50 SQ MI IN AREA CONTAINS RAIL FACILITIES, EXTENSIVE STORAGE FACILITIES, AND LIGHT AND HEAVY INDUSTRIAL INSTALLATIONS. COMOR TARGET NO [REDACTED]</p> <p>[REDACTED]</p>	2504N 10241E	0496	[REDACTED]	11

25X1D

25X1D

25X1A
25X1D

25X1D

25X1

25X1

Approved For Release 2004/02/11 : CIA-RDP78B04560A002800010030-5

TOP SECRET

TOP SECRET

NPIC/R-858/64

Target

Coordinates

WAC

Target Numbers

BE

NPIC

--CZECHOSLOVAKIA--

MISSILES

PRAGUE SAM SITE B16-2
18 NM SE OF PRAGUE.
COMPLETED SA-2 SAM SITE. LAUNCH REVETMENTS
APPEAR TO BE COVERED WITH CANVAS OR NETTING.

4949N 01439E 0231

25X1A
138-I

PRAGUE SAM SUPPORT FACILITY 2
15 NM WSW OF PRAGUE.
COMPLETED TYPE I SAM SUPPORT FACILITY.

5001N 01403E 0231

138-A

AIR INSTALLATIONS

CESKE BUDEJOVICE AIRFIELD
NO APPARENT CHANGE SINCE MISSION
AIRCRAFT -- ONE MEDIUM STRAIGHT-WING TRANSPORT.

4856N 01426E 0231

29-A

TOP SECRET

NPIC/R-858/64

25X1

25X1

25X1

25X1A

25X1D

25X1D

25X1A

25X1D

25X1D

25X1D

25X1D

25X1D

25X1A

25X1D

25X1A
12

37-A

140

140-A

Target	Coordinates	WAC	Target Numbers	
			BE	NPIC
AND 13 PROBABLE SMALL SWEEP-WING FIGHTERS. COMOR TARGET NO [REDACTED]				
BECHYNE AIRFIELD NO APPARENT CHANGE SINCE MISSION [REDACTED] AIRCRAFT -- 18 SMALL AIRCRAFT. COMOR TARGET NO [REDACTED]	4917N 01430E	0231	[REDACTED]	25X1A 12
CHRUDIM AIRFIELD SW EDGE OF CHRUDIM. 5,400 FT X 4,500 FT NE/SW SOD LANDING AREA, SERVICEABLE. FACILITIES INCLUDE HANGAR, BARRACKS, ADMINISTRATION BUILDING, CONTROL TOWER, SHOP, AND POL STORAGE. AIRCRAFT -- NONE OBSERVED.	4956N 01547E	0231	[REDACTED]	37-A
PRAGUE/RUZYNE AIRFIELD NO APPARENT CHANGE SINCE MISSION [REDACTED] AIRCRAFT -- 4 CAMEL, 3 MEDIUM STRAIGHT-WING TRANSPORT, AND 9 LIGHT STRAIGHT-WING.	5006N 01416E	0231	[REDACTED]	140
PRAGUE/KBELY AIRFIELD NO APPARENT CHANGE IN CLOUD-FREE AREAS SINCE MISSION [REDACTED] AIRFIELD IS 90 PERCENT CLOUD COVERED. AIRCRAFT -- 2 LIGHT STRAIGHT-WING AND 3 SMALL STRAIGHT-WING. COMOR TARGET NO [REDACTED]	5007N 01432E	0231	[REDACTED]	140-A

25X1

25X1

25X1

25X1

Approved For Release 2004/02/11 : CIA-RDP78B04560A002800010030-5

TOP SECRET

NPIC/R-858/64

25X1

25X1D

25X1A

25X1D

25X1D

25X1A

25X1D

25X1D

25X1A

25X1D

25X1D

25X1D

25X1D

25X1A

25X1D

Target	Coordinates	WAC	Target Numbers	
			BE	NPIC
MILOVICE AIRFIELD NO APPARENT CHANGE IN CLOUD-FREE AREAS SINCE MISSION [REDACTED] AIRFIELD IS APPROXIMATELY 90 PERCENT CLOUD COVERED. AIRCRAFT -- 3 LIGHT STRAIGHT-WING AND 6 SMALL STRAIGHT-WING. COMOR TARGET NO [REDACTED]	5014N 01455E	0231	[REDACTED]	25X1A 110
PARDUBICE AIRFIELD NO APPARENT CHANGE SINCE MISSION [REDACTED] AIRCRAFT -- 13 SMALL AIRCRAFT. COMOR TARGET NO [REDACTED]	5001N 01544E	0231	[REDACTED]	130-B
HRADEC KRALOVE AIRFIELD NO APPARENT CHANGE SINCE [REDACTED] AIRCRAFT -- APPROXIMATELY 45 AIRCRAFT. COMOR TARGET NO [REDACTED]	5015N 01551E	0231	[REDACTED]	71
KOSICE/BARCA AIRFIELD NO APPARENT CHANGE SINCE MISSION [REDACTED] AIRCRAFT -- [REDACTED] -- UNDETERMINED NUMBER OF SMALL PROBABLE SWEEP-WING AND 4 LIGHT STRAIGHT-WING. [REDACTED] -- 3 LIGHT STRAIGHT-WING AND APPROXIMATELY 73 PROBABLE SMALL AIRCRAFT. COMOR TARGET NO [REDACTED]	4840N 02115E	0232	[REDACTED]	74-A
CHOCEN AIRFIELD 2 NM SW OF CHOCEN.	4959N 01611E	0232	[REDACTED]	27

25X1

Approved For Release 2004/02/11 : CIA-RDP78B04560A002800010030-5

TOP SECRET

25X1

25X1

25X1

Approved For Release 2004/02/11 : CIA-RDP78B04560A002800010030-5

TOP SECRET

NPIC/R-858/64

25X1

25X1D

25X1D

25X1D

25X1D

25X1D

Target	Coordinates	WAC	Target Numbers	
			BE	NPIC
<p>AIRFIELD APPEARS ABANDONED.</p> <p>PRESOV AIRFIELD 3.5 NM NE OF PRESOV. 7,800 X 740 FT NE/SW POSSIBLY GRADED EARTH AND SOD LANDING STRIP, SERVICEABLE. AIRCRAFT -- ONE LIGHT AIRCRAFT AND AT LEAST 20 HELICOPTERS.</p>	4901N 02118E	0232		25X1A 138-A
<p><u>MILITARY INSTALLATIONS</u></p> <p>CESKE BUDEJOVICE, MILITARY INSTALLATION NW EDGE OF CESKE BUDEJOVICE. INSTALLATION CONTAINS 3 BARRACKS, 8 VEHICLE MAINTENANCE SHEDS, 6 SUPPORT/STORAGE BUILDINGS, AND AN ASSOCIATED DRIVER TRAINING AREA.</p>	4859N 01428E	0231		29-B
<p>LESANY ARMY BARRACKS NORTHEAST 15 NM SSE OF PRAGUE. AREA CONTAINS 10 MULTISTORY BARRACKS, ONE ADMINISTRATION BUILDING, 3 VEHICLE MAINTENANCE BUILDINGS, AND 10 STORAGE BUILDINGS.</p>	4951N 01433E	0231		99
<p>PSARY AMMUNITION DEPOT SOUTH 9 NM SSE OF PRAGUE. SECURED AREA CONTAINS 5 STORAGE BUILDINGS.</p>	4956N 01430E	0231		143

25X1

Approved For Release 2004/02/11 : CIA-RDP78B04560A002800010030-5

TOP SECRET

25X1

TOP SECRET

NPIC/R-858/04

Target	Coordinates	WAC	Target Numbers	
			BE	NPIC
[REDACTED]				
[REDACTED]				
<u>STORAGE</u> CESKE BUDEJOVICE, EXPLOSIVES STORAGE 6 NM WEST OF CESKE BUDEJOVICE. SECURED AREA CONTAINS APPROXIMATELY 11 DISPERSED BUILDINGS. [REDACTED]	4859N 01420E	0231		29-D
RICANY, EXPLOSIVES STORAGE 2 NM NE OF RICANY. SECURED AREA CONTAINS 12 STORAGE BUILDINGS. [REDACTED]	5002N 01443E	0231		229
<u>URBAN COMPLEXES</u> CESKE BUDEJOVICE COMPLEX COMPLEX, 5 SQ MI IN AREA, CONTAINS RAIL FACILITIES, SEVERAL RAIL-SERVED HEAVY INDUSTRIES, AND SEVERAL BARRACKS AREAS. [REDACTED]	4859N 01428E	0231	[REDACTED]	29
[REDACTED]				

25X1

25X1

Approved For Release 2004/02/11 : CIA-RDP78B04560A002800010030-5


TOP SECRET

NPIC/R-858/64

25X1

Target	Coordinates	WAC	Target Numbers	
			BE	NPIC

25X1D



-EGYPT-				
<u>AIR INSTALLATIONS</u>				
ABU RUDEIS AREA, AIRFIELD ON WEST COAST OF SINAI PENINSULA AND .7 NM EAST OF ABU RUDEIS AIRFIELD. 4,100 X 100 FT NW/SE BLACKTOP RUNWAY, SERVICEABLE.	2854N 03312E	0447		54-B

25X1

Approved For Release 2004/02/11 : CIA-RDP78B04560A002800010030-5

TOP SECRET

25X1

TOP SECRET

NPIC/R-858/64

Target	Coordinates	WAC	Target Numbers	
			BE	NPIC
<p>FACILITIES INCLUDE BLACKTOP PARKING APRON. AIRCRAFT -- NONE OBSERVED.</p>				
<p>BIR HAMMA AIRFIELD 27 NM SSW OF AL ARISH. 6,000 X 150 FT NW/SE, 5,400 X 150 FT ENE/WSW, AND 6,200 X 150 FT PREPARED SURFACE RUNWAYS, ALL UNSERVICEABLE. AIRCRAFT -- NONE OBSERVED.</p>	3039N 03339E	0447		25X1A 67
<p>AL ARISH AIRFIELD NO APPARENT CHANGE SINCE MISSION AIRCRAFT -- 3 PROBABLE MEDIUM TRANSPORTS.</p>	3104N 03350E	0447		16-A
<p>RAS UMM SID AIRFIELD IMMEDIATELY NORTH OF RAS UMM SID (POINT) AND 9 NM NNE OF RAS MUHAMMED (SOUTHERNMOST POINT OF SINAI). 4,600 X 150 FT NE/SW PREPARED EARTH RUNWAY AND 3,650 X 150 FT N/S PREPARED EARTH RUNWAY, BOTH PROBABLY SERVICEABLE. AIRCRAFT -- NONE OBSERVED.</p>	2751N 03418E	0544		10
<p><u>MILITARY INSTALLATIONS</u></p> <p>BIR EL-HASANA AREA, TENT CAMP 17 NM SSW OF BIR EL-HASANA. AREA CONTAINS AT LEAST 30 TENTS. AN AREA CONTAINING 15 IRREGULARLY SHAPED EXCAVATIONS IS LOCATED APPROXIMATELY ONE NM NORTH OF THE TENT CAMP. EXTENSIVE TRACKAGE BETWEEN</p>	3017N 03336E	0447		67-B

25X1

25X1

Approved For Release 2004/02/11 : CIA-RDP78B04560A002800010030-5

TOP SECRET

NPIC/K-808/04

25X1

Target	Coordinates	WAC	Target Numbers	
			BE	NPIC
<p>THE 2 AREAS.</p> <p>BIR EL-HASANA AREA, TENT CAMP 12 NM NNW OF BIR EL-HASANA. TWO ROAD SERVED TENT AREAS CONTAIN 20 BUILDINGS AND AT LEAST 200 TENTS.</p>	3039N 03342E	0447		67-A
<p><u>ELECTRONICS/COMMUNICATIONS</u></p> <p>KAFR AD DAWWAR RADIO STATION 3 NM WEST OF KAFR AD DAWWAR AND 8 NM SE OF AL ISKANDARIYAH. NORTHERN AREA CONTAINS A LARGE CONTROL BUILDING AND 4 TALL VERTICAL ANTENNAS. SOUTHERN AREA CONTAINS A Y-SHAPED CONTROL BUILDING WITH APPROXIMATELY 12 VERTICAL ANTENNAS ARRANGED IN A SEMI-CIRCULAR PATTERN. TWO ASSOCIATED BUILDINGS ARE BETWEEN THE ANTENNA AREAS.</p>	3108N 03004E	0447		25X1A 6-F
<p><u>URBAN COMPLEXES</u></p> <p>AL ISKANDARIYAH COMPLEX NO APPARENT CHANGE SINCE MISSION VESSELS -- 5 SUBMARINES, 2 PROBABLE SUBMARINES, 4 POSSIBLE DESTROYERS, 3 POSSIBLE PT BOATS, 13 SMALL PROBABLE NAVAL VESSELS, ONE LARGE TANKER, 30 OTHER LARGE VESSELS, AND ONE POSSIBLE FLOATING DRYDOCK.</p>	3112N 02955E	0448		2-K

25X1D

25X1D

25X1D

25X1D

25X1D

25X1

25X1

25X1

Approved For Release 2004/02/11 : CIA-RDP78B04560A002800010030-5

Next 6 Page(s) In Document Exempt

Approved For Release 2004/02/11 : CIA-RDP78B04560A002800010030-5

25X1

25X1

Approved For Release 2004/02/11 : CIA-RDP78B04560A002800010030-5

TOP SECRET

NPIC/R-858/04

25X1

Target	Coordinates	WAC	Target Numbers	
			BE	NPIC
-HUNGARY-				
<u>MISSILES</u>				25X1A
MISKOLC SAM SUPPORT FACILITY 5 NM SOUTH OF MISKOLC. COMPLETED TYPE I SAM SUPPORT FACILITY. [REDACTED]	4801N 02045E	0232	[REDACTED]	100-G
MISKOLC SAM SITE B30-2 12.2 NM WNW OF MISKOLC. COMPLETED SA-2 SAM SITE. [REDACTED]	4810N 02031E	0232	[REDACTED]	100-H
<u>AIR INSTALLATIONS</u>				
KECSKEMET AIRFIELD NO APPARENT CHANGE SINCE MISSION [REDACTED] AIRCRAFT -- 8 LIGHT, 15 PROBABLE SMALL, AND 20 POSSIBLE SMALL AIRCRAFT. COMOR TARGET NO [REDACTED] [REDACTED]	4655N 01945E	0251	[REDACTED]	58-A
TAPIOSZENTMARTON AIRFIELD 2 NM SE OF TAPIOSZENTMARTON. APPROXIMATELY 6,000 X 1,000 FT NW/SE SOD LANDING AREA, SERVICEABLE. AIRCRAFT -- 5 POSSIBLE LIGHT AIRCRAFT. [REDACTED]	4719N 01946E	0251	[REDACTED]	112
KUNMADARAS AIRFIELD ONE NM SSW OF KUNMADARAS. 8,200 X 230 FT NE/SW CONCRETE RUNWAY AND 8,200 FT PARALLEL PROBABLE SOD STRIP, SERVICEABLE.	4724N 02047E	0251	[REDACTED]	64

25X1D

25X1D

25X1D

25X1A

25X1D

25X1D

25X1

Approved For Release 2004/02/11 : CIA-RDP78B04560A002800010030-5

TOP SECRET

25X1

25X1

25X1

Approved For Release 2004/02/11 : CIA-RDP78B04560A002800010030-5

TOP SECRET

NPIC/R-858/64

25X1

25X1D

AIRCRAFT -- [REDACTED] -- 15 PROBABLE SMALL
SWEEP-WING AND 16 POSSIBLE SMALL. PASS

25X1D

[REDACTED] -- 14 SMALL, 31 PROBABLE SMALL AND
12 PROBABLE LIGHT.

25X1A

COMOR TARGET [REDACTED]

25X1D

[REDACTED]

25X1A

FOLDES AIRFIELD
ONE NM ESE OF FOLDES.
APPROXIMATELY 6,000 X 250 FT E/W SOD LANDING
STRIP, UNSERVICEABLE.
AIRCRAFT -- NONE OBSERVED.

4717N 02124E

0251

47

25X1D

[REDACTED]

25X1D

DEBRECEN AIRFIELD
NO APPARENT CHANGE SINCE MISSION [REDACTED]
AIRCRAFT -- 52 PROBABLE BEAGLE.

4730N 02137E

0251

33

25X1A

COMOR TARGET NO [REDACTED]

25X1D

[REDACTED]

MILITARY INSTALLATIONS

MISKOLC ARMY BARRACKS 1
2 NM NORTH OF MISKOLC.
INSTALLATION CONTAINS 2 ADMINISTRATION
BUILDINGS, 5 BARRACKS, APPROXIMATELY
15 SMALLER STRUCTURES, A SECURED AREA WITH
APPROXIMATELY 15 PROBABLE STORAGE-TYPE
BUILDINGS, AND 2 SMALL DRIVE-THROUGH-TYPE
BUILDINGS IMMEDIATELY NORTH OF SECURED AREA.
RAIL SERVED.

4807N 02047E

0232

100-B

25X1D

[REDACTED]

25X1

Approved For Release 2004/02/11 : CIA-RDP78B04560A002800010030-5

TOP SECRET

248

25X1

25X1

25X1

Approved For Release 2004/02/11 : CIA-RDP78B04560A002800010030-5

TOP SECRET

NPIC/K-030704

25X1

Target	Coordinates	WAC	Target Numbers	
			BE	NPIC
DEBRECEN ARMY BARRACKS NORTHWEST 2 NM NE OF DEBRECEN. SECURED AREA CONTAINS AT LEAST 20 BARRACKS- TYPE BUILDINGS. A TANK FIRING RANGE AND TRACKED-VEHICLE DRIVER TRAINING COURSE WITH EXTENSIVE TRACK ACTIVITY ARE LOCATED IMMEDIATELY NE OF THE BARRACKS AREA. [REDACTED]	4733N 02140E	0251	[REDACTED]	25X1A 32-D
DEBRECEN AREA, MILITARY TRAINING AREA NO APPARENT CHANGE SINCE MISSION [REDACTED] CONSTRUCTION CONTINUES. [REDACTED]	4740N 02144E	0251	[REDACTED]	32-E
<u>INDUSTRY</u> MISKOLC AMMO AND EXPLOSIVES PLANT SAJOBABONY 5 NM NW OF MISKOLC. PLANT CONTAINS APPROXIMATELY 25 PROBABLY REVETTED BUILDINGS, APPROXIMATELY 10 ASSOCIATED BUILDINGS, AND AT LEAST 75 STORAGE/ MANUFACTURING BUILDINGS. [REDACTED]	4810N 02043E	0232	[REDACTED]	100-A
NYIREGYHAZA AREA, EXPLOSIVES PLANT 6 NM NNW OF NYIREGYHAZA. SECURED AREA IN WOODS CONTAINS APPROXIMATELY 25 STORAGE BUNKERS AND 12 BUILDINGS. NEW SECURED AREA TO THE WEST, CONNECTED BY ROAD, CONTAINS ONE BUILDING AND 2 OTHER STRUCTURES UNDER CONSTRUCTION.	4802N 02139E	0232	[REDACTED]	118

25X1D

25X1D

25X1D

25X1D

25X1

Approved For Release 2004/02/11 : CIA-RDP78B04560A002800010030-5

TOP SECRET

25X1

TOP SECRET

NPIC/R-858/64

Target	Coordinates	WAC	Target Numbers	
			BE	NPIC
<div data-bbox="147 1020 649 1083" style="border: 1px solid black; width: 309px; height: 30px; margin-bottom: 5px;"></div> <p>TISZAPALKONYA CHEMICAL COMBINE ONE NM NW OF TISZAPALKONYA. ONE PLANT AREA CONTAINS APPROXIMATELY 10 PROCESSING BUILDINGS, 34 STORAGE-TYPE BUILDINGS, AT LEAST 20 OTHER SMALL BUILDINGS, AND 3 PROBABLE LARGE STORAGE TANKS. AN AREA ONE NM NW CONTAINS 15 PROCESSING BUILDINGS, 25 STORAGE BUILDINGS AND 7 STORAGE TANKS. PROBABLE HOUSING AREA ONE NM NORTH OF SECOND AREA.</p> <div data-bbox="147 1367 699 1430" style="border: 1px solid black; width: 340px; height: 30px; margin-top: 5px;"></div>	4755N 02103E	0251	<div data-bbox="1276 1104 1370 1146" style="border: 1px solid black; width: 58px; height: 20px;"></div>	25X1A 130

TOP SECRET

250

[Redacted]

[Redacted]

25X6

Approved For Release 2004/02/11 : CIA-RDP78B04560A002800010030-5

Next 4 Page(s) In Document Exempt

Approved For Release 2004/02/11 : CIA-RDP78B04560A002800010030-5

25X1

25X1

Approved For Release 2004/02/11 : CIA-RDP78B04560A002800010030-5


TOP SECRET

NPIC/R-858/64

25X1

Target	Coordinates	WAC	Target Numbers	
			BE	NPIC

25X6



-JORDAN-

AIR INSTALLATIONS

JERICO AIRFIELD.
 .7 NM NE OF JERICO.
 3,900 X 80 FT NE/SW AND 3,300 X 50 FT N/S
 SAND RUNWAYS, POSSIBLY SERVICEABLE.
 AIRCRAFT -- NONE OBSERVED.

3152N 03528E 0447

25X1A
72

25X1D

25X1

Approved For Release 2004/02/11 : CIA-RDP78B04560A002800010030-5

256

25X1

25X1

25X1

Approved For Release 2004/02/11 : CIA-RDP78B04560A002800010030-5

TOP SECRET

NPIC/R-8/87/04

25X1

25X1D

25X1D

25X6

25X1D

25X1

Target	Coordinates	WAC	Target Numbers	
			BE	NPIC
<u>MILITARY INSTALLATIONS</u> NABULUS, BARRACKS AREA APPROXIMATELY ONE NM NNW OF DAYR-SHARAF. INSTALLATION CONTAINS AT LEAST 8 BUILDINGS. [REDACTED]	3215N 03511E	0426		4-E
<u>PORTS AND HARBORS</u> AL AQABAH PORT FACILITIES .5 NM SOUTH OF AL AQABAH. FACILITIES INCLUDE ONE L-SHAPED PIER, ONE QUAY, ONE T-HEAD POL PIER, AND 12 PROBABLE SEMIBURIED POL STORAGE TANKS. VESSELS -- 5 LARGE UNIDENTIFIED SHIPS. [REDACTED]	2931N 03500E	0447	[REDACTED]	25X1A 17-C
<u>STORAGE</u> [REDACTED]				
-NORTH KOREA- <u>AIR INSTALLATIONS</u> UIJU AIRFIELD NO APPARENT CHANGE SINCE MISSION [REDACTED] AIRCRAFT -- 55 POSSIBLE BEAGLE.	4009N 12430E	0290		73

Approved For Release 2004/02/11 : CIA-RDP78B04560A002800010030-5

TOP SECRET

25X1

25X1

25X1

Approved For Release 2004/02/11 : CIA-RDP78B04560A002800010030-5

TOP SECRET

NPIC/R-858/64

25X1

	Target	Coordinates	WAC	Target Numbers	
				BE	NPIC
25X1A 25X1D	COMOR TARGET NO [REDACTED] [REDACTED]				25X1A
25X1D	HOEMUN-DONG AIRFIELD NO APPARENT CHANGE SINCE MISSION [REDACTED] AIRCRAFT -- 33 UNIDENTIFIED AIRCRAFT.	4125N 12939E	0290	[REDACTED]	93
25X1A 25X1D	COMOR TARGET NO [REDACTED] [REDACTED]				
25X1D	CHONGJIN AIRFIELD ONE NM NE OF CHONGJIN. 6,000 X 1,150 FT N/S SOD LANDING AREA, SERVICEABLE. AIRCRAFT -- 27 PROBABLE AIRCRAFT.	4147N 12944E	0290	[REDACTED]	96
25X1A 25X1D	NAMSI AIRFIELD 3 NM NW OF NAMSI. APPROXIMATELY 6,600 X 190 FT NW/SE CONCRETE RUNWAY, SERVICEABLE. 4,700 X 200 FT NNE/SSW RUNWAY UNDER CONSTRUCTION, UNSERVICEABLE. AIRCRAFT -- AT LEAST 17 UNIDENTIFIED AIRCRAFT.	3956N 12512E	0380	[REDACTED]	6
25X1A 25X1D	COMOR TARGET NO [REDACTED] [REDACTED]				
25X1D	<u>MILITARY INSTALLATIONS</u> KWAKSAN, PROBABLE MILITARY INSTALLATIONS ONE NM NE OF KWAKSAN. ONE AREA CONTAINS 32 MAJOR BUILDINGS AND A MOTOR PARK, AND THE SECOND 7 PROBABLE AMMUNITION STORAGE BUILDINGS AND 25 OTHER BUILDINGS.	3942N 12506E	0380	[REDACTED]	74

25X1

Approved For Release 2004/02/11 : CIA-RDP78B04560A002800010030-5

TOP SECRET

258

25X1

25X1

25X1

Approved For Release 2004/02/11 : CIA-RDP78B04560A002800010030-5

TOP SECRET

NPIC/ R-6 06/04

25X1

Target	Coordinates	WAC	Target Numbers	
			BE	NPIC
HASO RI ARMY BARRACKS 5 NM EAST OF CHONGJU. INSTALLATION CONTAINS 36 BARRACKS, 5 ADMINISTRATION BUILDINGS, 12 STORAGE BUILDINGS, A VEHICLE MAINTENANCE/STORAGE BUILDING, 11 ADMINISTRATION/SUPPORT BUILDINGS, 2 STORAGE/SUPPORT BUILDINGS, NUMEROUS MISCELLANEOUS SUPPORT BUILDINGS, AND A PROBABLE MOVING TARGET RANGE. [REDACTED]	3942N 12518E	0380	[REDACTED]	25X1A 38-A
<u>STORAGE</u> SAKCHU AREA, STORAGE AREA 4.5 NM SOUTH OF SAKCHU. AREA CONTAINS AT LEAST 24 BUILDINGS DISPERSED IN A VALLEY. [REDACTED]	4018N 12504E	0290		111
HUGU AREA, STORAGE AREAS VICINITY OF HUGU. AREA 7.5 NM NW OF HUGU CONTAINS 36 STORAGE- TYPE, 2 POSSIBLE ADMINISTRATION, AND APPROXIMATELY 30 MISCELLANEOUS BUILDINGS. AREA 4 NM NNE OF HUGU CONTAINS 8 STORAGE AND ONE SMALL ADMINISTRATION BUILDING. [REDACTED]	3949N 12507E	0380		6-A

25X1D

25X1D

25X1D

25X1

Approved For Release 2004/02/11 : CIA-RDP78B04560A002800010030-5

TOP SECRET

25X1

TOP SECRET

NPIC/R-858/64

25X1

25X1

25X1

25X1D

25X1D

25X1

25X1

Target	Coordinates	WAC	Target Numbers	
			BE	NPIC
<p align="center">-LEBANON-</p> <p><u>PORTS AND HARBORS</u></p> <p>SAYDA PORT FACILITIES 3.7 NM SSW OF SAYDA. FACILITIES INCLUDE A SHELTERED PORT WITH BREAKWATER, APPROXIMATELY 2,000 FT OF QUAYAGE, AND ONE POSSIBLE OIL PIPELINE PIER.</p>	3330N 03520E	0426		25X1A 9-A
<p align="center">-MONGOLIA-</p> <p><u>ELECTRONICS/COMMUNICATIONS</u></p> <p>OLOGEY, RADIO BROADCAST FACILITY U/C IMMEDIATELY SOUTH OF OLOGEY. SITE CONTAINS ONE VERTICAL RADIATOR ANTENNA WITH RADIAL BURIED WIRE GROUND SYSTEM HAVING A RADIUS OF APPROXIMATELY 2,500 FT. FREQUENCY ESTIMATED TO BE 300 KC. POSSIBLE SUPPORT AREA IMMEDIATELY NORTH OF ANTENNA. FACILITY APPEARS NEAR COMPLETION.</p>	4958N 08957E	0240		7
<p align="center">-POLAND-</p> <p><u>MISSILES</u></p> <p>WARSAW SAM SUPPORT FACILITY 2 11 NM NNE OF WARSAW. COMPLETED TYPE I SAM SUPPORT FACILITY.</p>	5222N 02105E	0168		114-J

25X1

25X1

Approved For Release 2004/02/11 : CIA-RDP78B04560A002800010030-5
TOP SECRET

[Redacted] NPIC/R-858/64

25X1

Target	Coordinates	WAC	Target Numbers	
			BE	NPIC
[Redacted] KOLOBRZEG SAM SITE (POSSIBLE) 4 NM EAST OF KOLOBRZEG. POSSIBLE SA-2 SAM SITE UNDER CONSTRUCTION.	5411N 01539E	0169		63-E
<u>AIR INSTALLATIONS</u> MINSK MAZOWIECKA AIRFIELD NO APPARENT CHANGE SINCE MISSION [Redacted] AIRCRAFT -- [Redacted] -- APPROXIMATELY 12 SMALL AIRCRAFT. [Redacted] -- 6 SMALL SWEEP- WING, ONE LIGHT STRAIGHT-WING, AND 43 SMALL AIRCRAFT. COMOR TARGET NO [Redacted]	5212N 02139E	0168	[Redacted]	25X1A 107
KETRZYN AIRFIELD 3 NM SE OF KETRZYN. 3,000 X 150 FT WNW/ESE AND A 2,200 X 150 FT NNW/SSE BLACKTOP RUNWAY, SERVICEABLE, IN A SOD LANDING AREA. AIRCRAFT -- NONE OBSERVED.	5403N 02125E	0168	[Redacted]	31
GIZYCKO AREA, AIRFIELD 2.2 NM NW OF GIZYCKO. 2,800 X 700 FT N/S SOD LANDING AREA, SERVICEABLE. AIRCRAFT -- NONE OBSERVED.	5403N 02143E	0168		21-C

25X1D

25X1D

25X1D

25X1D

25X1A

25X1D

25X1D

25X1D

25X1

Approved For Release 2004/02/11 : CIA-RDP78B04560A002800010030-5

25X1

25X1

25X1

Approved For Release 2004/02/11 : CIA-RDP78B04560A002800010030-5

TOP SECRET

NPIC/R-858/64

25X1

	Target	Coordinates	WAC	Target Numbers	
				BE	NPIC
25X1D 25X1A 25X1D	<p>CHOJNA AIRFIELD NO APPARENT CHANGE SINCE MISSION [REDACTED] AIRCRAFT -- APPROXIMATELY 10 UNIDENTIFIED AIRCRAFT. COMOR TARGET NO [REDACTED] [REDACTED]</p>	5256N 01425E	0169	[REDACTED]	25X1A 64
25X1A 25X1D	<p>DVOR LEZNICA WIELKA AIRFIELD IMMEDIATELY NW OF LEZNICA WIELKA. 7,200 X 200 FT WNW/ESE CONCRETE RUNWAY, SERVICEABLE. 650 FT EXTENSION OF RUNWAY UNDER CONSTRUCTION AT WNW END. AIRCRAFT -- 11 SMALL PROBABLE SWEEP-WING. COMOR TARGET NO [REDACTED] [REDACTED]</p>	5200N 01909E	0169	[REDACTED]	78
25X1D	<p>LUBIEN KUJAWSKI, AIRFIELD SW EDGE OF LUBIEN KUJAWSKI. 5,400 X 3,900 FT ENE/WSW SOD LANDING AREA, SERVICEABLE. SMALL SUPPORT AREA EAST OF THE LANDING AREA. AIRCRAFT -- NONE OBSERVED. [REDACTED]</p>	5223N 01909E	0169	[REDACTED]	249
25X1D 25X1D 25X1D 25X1A 25X1D	<p>WARSAW/OKECIE AIRFIELD NO APPARENT CHANGE SINCE MISSION [REDACTED] AIRCRAFT -- [REDACTED] -- 2 MEDIUM STRAIGHT- WING, 28 LIGHT TRANSPORTS AND ONE POSSIBLE LIGHT STRAIGHT-WING. [REDACTED] -- 4 MEDIUM AND 22 LIGHT STRAIGHT-WING. COMOR TARGET NO [REDACTED] [REDACTED]</p>	5211N 02058E	0169	[REDACTED]	165

25X1

Approved For Release 2004/02/11 : CIA-RDP78B04560A002800010030-5

TOP SECRET

25X1

25X1

25X1

Approved For Release 2004/02/11 : CIA-RDP78B04560A002800010030-5

TOP SECRET

NPIC/R-858764

25X1

Target	Coordinates	WAC	Target Numbers	
			BE	NPIC
SOCHACZEW/BIELICE AIRFIELD NO APPARENT CHANGE SINCE MISSION [REDACTED] AIRCRAFT -- [REDACTED] -- 35 PROBABLE AIRCRAFT. [REDACTED] -- APPROXIMATELY 45 SMALL SWEEP-WING. COMOR TARGET NO [REDACTED] [REDACTED]	5212N 02018E	0169	[REDACTED]	25X1A 137
WARSAW/BOERNEROWO AIRFIELD NO APPARENT CHANGE SINCE MISSION [REDACTED] AIRCRAFT -- [REDACTED] -- 10 SMALL SWEEP-WING, 46 SMALL PROBABLE SWEEP-WING, 25 LIGHT STRAIGHT-WING, AND 6 SMALL HELICOPTERS. COMOR TARGET NO [REDACTED] [REDACTED]	5216N 02055E	0169	[REDACTED]	164-B
MODLIN AIRFIELD NO APPARENT CHANGE SINCE MISSION [REDACTED] AIRCRAFT -- [REDACTED] -- 2 LIGHT STRAIGHT-WING. [REDACTED] -- 3 LIGHT STRAIGHT-WING, 7 SMALL STRAIGHT-WING, 2 POSSIBLE SMALL STRAIGHT-WING, 25 POSSIBLE SMALL AIRCRAFT, AND 11 LIGHT HELICOPTERS. COMOR TARGET NO [REDACTED] [REDACTED]	5227N 02039E	0169	[REDACTED]	88
KROCZEWO AIRFIELD .5 NM SW OF KROCZEWO. LANDING AREA APPEARS ABANDONED, PARTIALLY UNDER CULTIVATION. [REDACTED]	5228N 02032E	0169	[REDACTED]	67

25X1D
25X1D
25X1D

(25X1A
25X1D

25X1D
25X1D

25X1A
25X1D

25X1D
25X1D

(25X1A

25X1D

25X1D

25X1

Approved For Release 2004/02/11 : CIA-RDP78B04560A002800010030-5

TOP SECRET

25X1

25X1

25X1

Approved For Release 2004/02/11 : CIA-RDP78B04560A002800010030-5

TOP SECRET

NPIC/R-858/64

25X1

	Target	Coordinates	WAC	Target Numbers	
				BE	NPIC
25X1D	<p>[REDACTED]</p> <p>NASIELSK AREA, AIRFIELD 3.1 NM ESE OF NASIELSK. 4,300 X 120 FT WNW/ESE GRADED EARTH RUNWAY, SERVICEABLE. AIRCRAFT -- NONE OBSERVED.</p>	5234N 02053E	0169		248
25X1D	<p>[REDACTED]</p> <p>SMARDZKO AIRFIELD ONE NM WNW OF SMARDZKO. 7,700 X 215 FT WNW/ESE CONCRETE AND BLACKTOP RUNWAY, SERVICEABLE. AIRCRAFT -- NONE OBSERVED.</p>	5347N 01550E	0169		136
25X1A	<p>COMOR TARGET NO [REDACTED]</p>				
25X1D	<p>[REDACTED]</p> <p>CAMITZ AIRFIELD 5 NM NW OF SLAWOBORZE. 9,500 X 900 FT NW/SE GRADED EARTH RUNWAY, SERVICEABLE. SMALL SUPPORT AREA NORTH OF RUNWAY CONTAINS APPROXIMATELY 10 SMALL BUILDINGS. AIRCRAFT -- NONE OBSERVED.</p>	5357N 01537E	0169		251
25X1D	<p>[REDACTED]</p> <p>SZYMAN Y AIRFIELD IMMEDIATELY WEST OF SZYMAN Y. 6,600 X 190 FT NE/SW CONCRETE RUNWAY, SERVICEABLE. AIRCRAFT -- [REDACTED] -- ONE SMALL SWEEP-T-WING AND ONE POSSIBLE SMALL SWEEP-T-WING.</p>	5329N 02057E	0169		151
25X1D	<p>[REDACTED]</p>				

25X1A

25X1

Approved For Release 2004/02/11 : CIA-RDP78B04560A002800010030-5

TOP SECRET

264

25X1

TOP SECRET

NE

Target	Coordinates	WAC	Target Numbers	
			BE	NPIC
GRYZLYNY AIRFIELD ONE NM SE OF GRYZLYNY. APPROXIMATELY 3,000 X 240 FT NW/SE PROBABLY GRADED EARTH RUNWAY, SERVICEABLE. AIRCRAFT -- NONE OBSERVED.	5336N 02021E	0169	[REDACTED]	25X1A 43
MALBORK AIRFIELD NO APPARENT CHANGE SINCE MISSION [REDACTED] AIRCRAFT -- 14 SMALL AND 16 POSSIBLE SMALL AIRCRAFT. COMOR TARGET NO [REDACTED]	5401N 01908E	0169		80
ORNETA AIRFIELD NO APPARENT CHANGE SINCE MISSION [REDACTED] AIRCRAFT -- 29 SWEEP-WING FIGHTERS AND 6 POSSIBLE SWEEP-WING FIGHTERS. COMOR TARGET NO [REDACTED]	5408N 02005E	0169		96
OSLA AIRFIELD NO APPARENT CHANGE SINCE MISSION [REDACTED] AIRCRAFT -- APPROXIMATELY 19 SMALL AIRCRAFT. COMOR TARGET NO [REDACTED]	5119N 01544E	0231		9
TRZEBEIN AIRFIELD NO APPARENT CHANGE SINCE MISSION [REDACTED] CONSTRUCTION CONTINUES. AIRCRAFT -- NONE OBSERVED.	5123N 01539E	0231		9-C

TOP SECRET

25X1

25X1

Approved For Release 2004/02/11 : CIA-RDP78B04560A002800010030-5

TOP SECRET

NPIC/R-858/64

25X1

	Target	Coordinates	WAC	Target Numbers	
				BE	NPIC
25X1D 25X1A 25X1D	SZPROTAWA AIRFIELD NO APPARENT CHANGE SINCE MISSION [REDACTED] AIRCRAFT -- APPROXIMATELY 20 POSSIBLE SMALL AIRCRAFT. COMOR TARGET NO [REDACTED] [REDACTED]	5134N 01535E	0231	[REDACTED]	25X1A 162
25X1D 25X1A 25X1D	ZAGAN AIRFIELD NO APPARENT CHANGE SINCE MISSION [REDACTED] AIRCRAFT -- 18 SMALL AIRCRAFT. COMOR TARGET NO [REDACTED] [REDACTED]	5138N 01524E	0231	[REDACTED]	153
25X1D	KROSNO/IWONICZ AIRFIELD 2.5 NM SE OF KROSNO. 6,000 X 3,800 FT NW/SE SOD LANDING AREA, PROBABLY SERVICEABLE. FACILITIES INCLUDE ONE CONCRETE APRON. PROBABLE SUPPORT AREA TO THE SW CONTAINS 21 SMALL BUILDINGS. AIRCRAFT -- NONE OBSERVED. [REDACTED]	4940N 02149E	0232	[REDACTED]	83-B
25X1D 25X1D 25X1D	BALICE AIRFIELD NO APPARENT CHANGE SINCE MISSION [REDACTED] AIRCRAFT -- [REDACTED] -- 4 BEAGLE. [REDACTED] -- ONE SMALL PROBABLE SWEEP-WING, 3 MEDIUM STRAIGHT-WING, AND ONE LIGHT STRAIGHT-WING. COMOR TARGET NO [REDACTED] [REDACTED]	5005N 01948E	0232	[REDACTED]	3
25X1D	ZENDEK AIRFIELD ONE NM SOUTH OF ZENDEK.	5029N 01905E	0232	[REDACTED]	216

25X1

Approved For Release 2004/02/11 : CIA-RDP78B04560A002800010030-5

TOP SECRET

266

25X1

25X1

25X1

Approved For Release 2004/02/11 : CIA-RDP78B04560A002800010030-5

TOP SECRET

NPIC/R-858/64

25X1

25X1A
25X1D

25X1D

25X1D

25X1D

25X1D

25X1D

25X1D

25X1D

25X1D

25X1D

25X1D

25X1D

25X1D

25X1D

25X1D

Target	Coordinates	WAC	Target Numbers	
			BE	NPIC
7,100 X 190 FT E/W CONCRETE RUNWAY, SERVICEABLE. 5,250 X 170 FT NW/SE BLACKTOP RUNWAY AND 4,900 X 170 FT NE/SW BLACKTOP RUNWAY, SERVICEABILITY OF BOTH UNDETERMINED. AIRCRAFT -- 16 PROBABLE SMALL SWEEP-WING. COMOR TARGET NO [REDACTED]				
RUDNIKI AIRFIELD NO APPARENT CHANGE SINCE MISSION [REDACTED] AIRCRAFT -- 3 SMALL SWEEP-WING AND 32 PROBABLE SMALL AIRCRAFT.	5053N 01912E	0232	[REDACTED]	25X1A 155
KRAKOW AIRFIELD NO APPARENT CHANGE SINCE MISSION [REDACTED] AIRCRAFT -- [REDACTED] -- 5 SMALL PROBABLE SWEEP-WING AND 6 SMALL STRAIGHT-WING. [REDACTED] -- 4 PROBABLE LIGHT AIRCRAFT.	5005N 02000E	0232	[REDACTED]	78-A
IGOLOMIA AIRFIELD NO APPARENT CHANGE SINCE MISSION [REDACTED] AIRCRAFT -- [REDACTED] -- 2 LIGHT STRAIGHT-WING.	5005N 02012E	0232	[REDACTED]	57
MIELEC AIRFIELD NO APPARENT CHANGE SINCE MISSION [REDACTED] AIRCRAFT -- [REDACTED] -- 5 SMALL AIRCRAFT. PASS [REDACTED] -- 2 POSSIBLE AIRCRAFT.	5019N 02127E	0232	[REDACTED]	99

25X1

Approved For Release 2004/02/11 : CIA-RDP78B04560A002800010030-5

TOP SECRET

267

25X1

25X1

25X1

Approved For Release 2004/02/11 : CIA-RDP78B04560A002800010030-5

TOP SECRET

NPIC/R-858/64

25X1

	Target	Coordinates	WAC	Target Numbers	
				BE	NPIC
25X1D	RZESZOW/JASIONKA AIRFIELD NO APPARENT CHANGE SINCE MISSION [REDACTED] AIRCRAFT -- [REDACTED] -- ONE PROBABLE LIGHT 25X1D AIRCRAFT. [REDACTED] -- ONE POSSIBLE MEDIUM 25X1D STRAIGHT-WING AND 7 POSSIBLE LIGHT AIRCRAFT. [REDACTED]	5007N 02201E	0232	[REDACTED]	25X1A 157
25X1D	LYSINY AIRFIELD IMMEDIATELY NE OF LYSINY AND 3 NM NW OF FRAUSTADT. APPROXIMATELY 10,000 X 2,000 FT WNW/ESE SOD LANDING AREA, SERVICEABLE. AIRCRAFT -- 18 SMALL AIRCRAFT. [REDACTED]	5150N 01615E	0232	[REDACTED]	41
25X1A	LASK AIRFIELD 2.3 NM SSE OF LASK. 8,200 X 200 FT E/W CONCRETE RUNWAY, AND 8,000 X 200 FT PARALLEL SOD RUNWAY, BOTH SERVICEABLE. AIRCRAFT -- 47 SMALL PROBABLE SWEEP-WING AND 5 POSSIBLE LIGHT AIRCRAFT. COMOR TARGET NO [REDACTED] [REDACTED]	5133N 01911E	0232	[REDACTED]	87
25X1D	SPALA/GLINNIK NOWY AIRFIELD NO APPARENT CHANGE SINCE MISSION [REDACTED] AIRCRAFT -- [REDACTED] -- 16 SMALL STRAIGHT- 25X1D WING AND 10 POSSIBLE SMALL STRAIGHT-WING. PASS 25X1D [REDACTED] -- 33 SMALL STRAIGHT-WING. 25X1D [REDACTED]	5135N 02006E	0232	[REDACTED]	179

25X1

Approved For Release 2004/02/11 : CIA-RDP78B04560A002800010030-5

TOP SECRET

25X1

25X1

25X1

Approved For Release 2004/02/11 : CIA-RDP78B04560A002800010030-5

TOP SECRET

NPIC/R-858/64

25X1

25X1D
25X1D
25X1D
(25X1A
25X1D

25X1A
25X1D
25X1D
25X1D
25X1D
25X1A
25X1D
25X1D
25X1A
25X1D

Target	Coordinates	WAC	Target Numbers	
			BE	NPIC
<p>NOWE MIASTO AIRFIELD NO APPARENT CHANGE SINCE MISSION [REDACTED] AIRCRAFT -- [REDACTED] -- 11 SMALL PROBABLE SWEEP-WING AND 10 PROBABLE AIRCRAFT. PASS [REDACTED] -- 44 SMALL SWEEP-WING. COMOR TARGET NO [REDACTED] [REDACTED]</p>	5138N 02033E	0232	[REDACTED]	25X1A 116
<p>RADOM/SADKOW AIRFIELD APPROXIMATELY .5 NM EAST OF RADOM. 7,200 X 260 FT E/W CONCRETE RUNWAY, SERVICEABLE. APPROXIMATELY 6,400 X 200 FT PARALLEL RUNWAY UNDER CONSTRUCTION, UNSERVICEABLE, IMMEDIATELY NORTH OF FIRST RUNWAY. AIRCRAFT -- NONE OBSERVED. COMOR TARGET NO [REDACTED] [REDACTED]</p>	5123N 02112E	0232	[REDACTED]	146
<p>DEBLIN/IRENA AIRFIELD NO APPARENT CHANGE SINCE MISSION [REDACTED] AIRCRAFT -- [REDACTED] -- ONE POSSIBLE MEDIUM STRAIGHT-WING. [REDACTED] -- 11 PROBABLE SMALL SWEEP-WING, 26 POSSIBLE SMALL SWEEP-WING, AND 2 PROBABLE SMALL STRAIGHT-WING. COMOR TARGET NO [REDACTED] [REDACTED]</p>	5133N 02154E	0232	[REDACTED]	33
<p>MILITARY INSTALLATIONS ZAMBROW TRAINING AREA CZERWONY BOR 6 NM NW OF ZAMBROW.</p>	5303N 02206E	0168	[REDACTED]	124

25X1

Approved For Release 2004/02/11 : CIA-RDP78B04560A002800010030-5

25X1

25X1

25X1

Approved For Release 2004/02/11 : CIA-RDP78B04560A002800010030-5

TOP SECRET

NPIC/R-858/04

25X1

Target	Coordinates	WAC	Target Numbers	
			BE	NPIC
UNOCCUPIED BIVOUAC AND TRAINING AREA IS RAIL SERVED. TRAINING AREA APPROXIMATELY 5 X 2 MI CONTAINS EXTENSIVE GROUND SCARRING.				
KOLOBRZEG ARMY BARRACKS 1, 4, AND 5 SOUTH EDGE OF KOLOBRZEG. INSTALLATION COVERING APPROXIMATELY ONE SQ MI CONTAINS 12 BARRACKS, ONE ADMINISTRATION BUILDING, AND APPROXIMATELY 30 STORAGE/SUPPORT BUILDINGS. THREE SMALL TRAINING AREAS LOCATED WITHIN 3 NM EAST AND SOUTH OF KOLOBRZEG.	5410N 01534E	0169		25X1A 63-D
NOWY SACZ ARMY BARRACKS SOUTH SOUTH SECTION OF NOWY SACZ. INSTALLATION LOCATED NNW OF THE RAIL YARDS CONTAINS 2 MULTISTORY E-SHAPED BARRACKS, AT LEAST 13 SMALLER BUILDINGS, AND A SMALL PARADE GROUND.	4937N 02042E	0232		229-B
JASLO AMMUNITION DEPOT JERENIOWKA 3 NM NW OF JASLO. RAIL-SERVED INSTALLATION COVERING 2 SQ MI CONTAINS 3 LARGE, POSSIBLY REVETTED BUILDINGS AND AN UNDETERMINED NUMBER OF SMALLER STORAGE BUILDINGS WIDELY DISPERSED WITHIN WOODED AREA.	4946N 02125E	0232		60-A
ROZWADOW AREA, MILITARY WEAPONS TEST RANGE 5.5 NM NORTH OF ROZWADOW.	5042N 02202E	0232		254

25X1D

25X1D

25X1D

25X1D

25X1

Approved For Release 2004/02/11 : CIA-RDP78B04560A002800010030-5

TOP SECRET

270

25X1

25X1

25X1

Approved For Release 2004/02/11 : CIA-RDP78B04560A002800010030-5

TOP SECRET

NPIC/R-858/64

25X1

Target	Coordinates	WAC	Target Numbers	
			BE	NPIC
<p>RAIL-SERVED, L-SHAPED AREA, 1.5 NM LONG IN EACH DIRECTION, CONTAINS 5 WIDELY DISPERSED GROUPS OF BUILDINGS AND CONNECTS BY RAIL WITH STALOWA WOLA WEAPONS PLANTS 9 NM TO THE SOUTH. AN ASSOCIATED AREA TO THE NW, APPROXIMATELY 3 X 1.5 NM, CONTAINS A SQUARE GRID PATTERN.</p> <p>[REDACTED]</p>				
<p>KOLUSZKI ORDNANCE AND AMMUNITION DEPOT WEST 5 NM WSW OF KOLUSZKI. RAIL-SERVED, SECURED AREA CONTAINS 9 STORAGE BUILDINGS.</p> <p>[REDACTED]</p>	5143N 01942E	0232	[REDACTED]	25X1A 72
<p>GORA KALWARIA, BARRACKS AREA SOUTH EDGE OF GORA KALWARIA. INSTALLATION CONTAINS 7 MULTISTORY BARRACKS, 2 PROBABLE ADMINISTRATION BUILDINGS, 3 VEHICLE MAINTENANCE BUILDINGS, NUMEROUS SMALL STORAGE/ SUPPORT BUILDINGS, AND AN ATHLETIC FIELD. A REVETTED SMALL-ARMS FIRING RANGE IS APPROXIMATELY ONE NM SSW OF BARRACKS AREA. A BIVOUAC AREA, PARADE GROUND, AND TRAINING AREA ARE 2 NM SOUTH OF THE BARRACKS AREA.</p> <p>[REDACTED]</p>	5158N 02113E	0232		307
<p><u>INDUSTRY</u></p> <p>OSTROLEKA PROB CELLULOSE AND PAPER COMBINE 2 NM NE OF OSTROLEKA. CONSTRUCTION CONTINUES.</p> <p>[REDACTED]</p>	5306N 02136E	0168		123

25X1D

25X1D

25X1D

25X1D

25X1

Approved For Release 2004/02/11 : CIA-RDP78B04560A002800010030-5

TOP SECRET

271

25X1

25X1

Approved For Release 2004/02/11 : CIA-RDP78B04560A002800010030-5

TOP SECRET

NPIC/R-858/64

25X1
25X1

Target	Coordinates	WAC	Target Numbers	
			BE	NPIC
25X1D [REDACTED] PLOCK PETROCHEMICAL PLANT NORTH EDGE OF PLOCK. CONSTRUCTION APPEARS NEARLY COMPLETED ON BUILDINGS AND FACILITIES, BUT NOT ON ALL STORAGE TANKS.	5234N 01941E	0169	[REDACTED]	25X1A 105-A
25X1D [REDACTED] SZCZECIN PHOSPHATE FERTILIZER PLANT 4.5 NM NE OF SZCZECIN. RAIL AND WATER-SERVED PLANT CONTAINS 3 LARGE PRODUCTION BUILDINGS, ONE ADMINISTRATION BUILDING, AND APPROXIMATELY 12 OTHER BUILDINGS.	5329N 01436E	0169	[REDACTED]	142-A
25X1D [REDACTED] NOWY SACZ AREA, INDUSTRIAL INSTALLATION 3 NM SW OF NOWY SACZ. RAIL-SERVED AREA CONTAINS 7 LARGE AND AT LEAST 13 SMALLER BUILDINGS. GROUND SCAR EXTENDS FROM PLANT THROUGH NOWY SACZ.	4934N 02040E	0232	[REDACTED]	229-C
25X1D [REDACTED] GORLICE PETROLEUM REFINERY GLINIK MARIAMPOLSKI ONE NM NE OF GORLICE. RAIL-SERVED AREA CONTAINS ONE CRACKING UNIT, 2 DISTILLATION UNITS, NUMEROUS PROCESSING/ PRODUCTION BUILDINGS, AND AT LEAST 27 STORAGE TANKS.	4941N 02110E	0232	[REDACTED]	46-A
25X1D [REDACTED]				

25X1

Approved For Release 2004/02/11 : CIA-RDP78B04560A002800010030-5

TOP SECRET

272

25X1

25X1

TOP SECRET

NPIC/R-858/64

25X1

25X1

Target	Coordinates	WAC	Target Numbers	
			BE	NPIC
ZAWIERCIE AREA, CEMENT PLANT 3 NM ESE OF ZAWIERCIE. RAIL-SERVED PLANT CONTAINS 3 LARGE PROCESSING BUILDINGS, ROTARY KILNS, 2 LARGE CYLINDRICAL PROBABLE STORAGE TANKS, SEVERAL SMALLER BUILDINGS, AND OTHER FACILITIES. QUARRY LOCATED .5 NM TO THE EAST.	5027N 01929E	0232		279
SARZYNA EXPLOSIVES PLANT 2.5 NM SSW OF SARZYNA. PROBABLY SECURED INSTALLATION IN HEAVILY FORESTED AREA CONTAINS AT LEAST 5 FABRICATION BUILDINGS AND NUMEROUS ASSOCIATED BUILDINGS. STORAGE AREA IMMEDIATELY WEST CONTAINS AT LEAST 7 BUILDINGS. RAIL SERVED.	5019N 02219E	0232		255
PULAWY AREA, INDUSTRIAL INSTALLATION NO APPARENT CHANGE SINCE MISSION CONSTRUCTION CONTINUES.	5127N 02158E	0232		299
<u>STORAGE</u> SIEDLCE AREA, EXPLOSIVES STORAGE 1.9 NM SW OF SIEDLCE. TRAPEZOIDAL SECURED STORAGE AREA CONTAINS 6 STORAGE BUILDINGS.	5208N 02215E	0168		203
BOCKNIA AREA, EXPLOSIVES STORAGE 5.5 NM WNW OF BOCKNIA. RAIL-SERVED, SECURED INSTALLATION COVERING	5001N 02018E	0232		271

25X1D

25X1D

25X1D

25X1D

25X1D

25X1A

25X1

25X1

25X1

25X1

Approved For Release 2004/02/11 : CIA-RDP78B04560A002800010030-5

TOP SECRET

NPIC/R-858/64

25X1

	Target	Coordinates	WAC	Target Numbers	
				BE	NPIC
25X1D	<p>1.5 SQ MI AND LOCATED IN A WOODED AREA CONTAINS AT LEAST 25 STORAGE BUILDINGS/ BUNKERS. SUPPORT AREA TO THE SOUTH.</p> <p>[REDACTED]</p>				
25X1D	<p>SKIERNIEWICE AREA, STORAGE AREA 8 NM ENE OF SKIERNIEWICE. PROBABLY SECURED AREA UNDER CONSTRUCTION CONTAINS 22 CLEARINGS, EACH OF WHICH CONTAINS 4 POSSIBLE SMALL BUILDINGS.</p> <p>[REDACTED]</p>	5159N 02021E	0232		302-A
25X1D	<p><u>URBAN COMPLEXES</u></p> <p>SZCZECIN COMPLEX COMPLEX IS APPROXIMATELY 50 PERCENT CLOUD COVERED. NORTHERN PORTION, AT LEAST 8 SQ MI IN AREA, CONTAINS PORT FACILITIES, 2 BARRACKS AREAS WITH SMALL TRAINING FACILITIES, A LIGHT INDUSTRY, AND RAIL FACILITIES.</p> <p>[REDACTED]</p>	5325N 01435E	0169	[REDACTED]	25X1A 142
25X1D	<p>--RUMANIA--</p> <p><u>MISSILES</u></p> <p>BUCHAREST SAM SUPPORT FACILITY 6 NM NE OF BUCHAREST. COMPLETED TYPE I SAM SUPPORT FACILITY.</p> <p>[REDACTED]</p>	4429N 02613E	0251		18-H

Approved For Release 2004/02/11 : CIA-RDP78B04560A002800010030-5

274

25X1

25X1

25X1

25X1

Approved For Release 2004/02/11 : CIA-RDP78B04560A002800010030-5

TOP SECRET

NPIC/R-858/64

25X1

Target	Coordinates	WAC	Target Numbers	
			BE	NPIC
<u>AIR INSTALLATIONS</u>				
25X1D BUCHAREST/BANEASA AIRFIELD NO APPARENT CHANGE SINCE MISSION [REDACTED] AIRCRAFT -- 4 PROBABLE COOT, 10 PROBABLE CAB/CRATE AND 6 PROBABLE AIRCRAFT. AIRCRAFT. 25X1D [REDACTED]	4430N 02605E	0251	[REDACTED]	25X1A 15
25X1A BUCHAREST/OTOPENI AIRFIELD 7.5 NM NORTH OF BUCHAREST STATUS OF RUNWAY RESURFACING UNDETERMINED. AIRCRAFT -- ONE MEDIUM STRAIGHT-WING AND ONE POSSIBLE. 25X1D COMOR TARGET NO [REDACTED] 25X1D [REDACTED]	4433N 02605E	0251	[REDACTED]	16
25X1D ALEXENI AIRFIELD NO APPARENT CHANGE SINCE MISSION [REDACTED] AIRCRAFT -- 16 SMALL AIRCRAFT. 25X1A COMOR TARGET NO [REDACTED] 25X1D [REDACTED]	4442N 02643E	0251	[REDACTED]	2
25X1D TIMISOARA AIRFIELD NORTHEAST NO APPARENT CHANGE SINCE MISSION [REDACTED] AIRCRAFT -- 5 SMALL AND 3 PROBABLE SMALL. 25X1A COMOR TARGET NO [REDACTED] 25X1D [REDACTED]	4549N 02119E	0251	[REDACTED]	116-A
25X1D ZILISTEANCA AIRFIELD NO APPARENT CHANGE SINCE MISSION [REDACTED] AIRCRAFT -- 6 POSSIBLE COLT AND 3 SMALL AIRCRAFT. 25X1A COMOR TARGET NO [REDACTED]	4513N 02658E	0251	[REDACTED]	129

Approved For Release 2004/02/11 : CIA-RDP78B04560A002800010030-5

TOP SECRET

25X1

25X1

25X1

Approved For Release 2004/02/11 : CIA-RDP78B04560A002800010030-5

TOP SECRET

NPIC/R-858/64

25X1

Target	Coordinates	WAC	Target Numbers	
			BE	NPIC
25X1D [REDACTED] SUCEAVA AREA, AIRFIELD 5 NM NE OF SUCEAVA. 4,500 X 400 FT NNW/SSE PREPARED SURFACE LANDING STRIP, SERVICEABLE. AIRCRAFT -- NONE OBSERVED. [REDACTED]	4741N 02621E	0251		190-B
25X1D <u>MILITARY INSTALLATIONS</u> TOPRAISAR ARMY BARRACKS .5 NM NE OF TOPRAISAR, 18.8 NM SW OF CONSTANTA. INSTALLATION CONTAINS 18 BARRACKS, 5 STORAGE BUILDINGS, ONE PROBABLE VEHICLE MAINTENANCE/ STORAGE SHED, ONE ADMINISTRATION BUILDING, ONE PROBABLE WATER TOWER, AND AT LEAST 25 SMALLER SUPPORT BUILDINGS. [REDACTED]	4401N 02827E	0250	[REDACTED]	25X1A 86
25X1D FOCSANI AMMUNITION STORAGE AND BARRACKS AREA SOUTH EDGE OF FOCSANI. SECURED AREA CONTAINS 31 STORAGE BUILDINGS, 7 OF WHICH ARE REVETTED. THREE ADJACENT MILITARY AREAS, PROBABLY ASSOCIATED WITH THE STORAGE SITE, CONTAIN 18 MULTISTORY BARRACKS, 2 ADMINISTRATION BUILDINGS, 15 STORAGE BUILDINGS, AND ONE LARGE ASSEMBLY-TYPE SHOP BUILDING. ASSOCIATED FIRING RANGE AND TRAINING AREA LOCATED TO THE EAST. [REDACTED]	4541N 02710E	0250	[REDACTED]	24-A
25X1D LUGOJ, BARRACKS AREA NORTH EDGE OF LUGOJ.	4542N 02154E	0251		215

25X1D

25X1D

25X1D

25X1

Approved For Release 2004/02/11 : CIA-RDP78B04560A002800010030-5

TOP SECRET

25X1

25X1

25X1

Approved For Release 2004/02/11 : CIA-RDP78B04560A002800010030-5

TOP SECRET

NPIC/R-858/64

25X1

Target	Coordinates	WAC	Target Numbers	
			BE	NPIC
INSTALLATION CONSISTS OF 2 ADMINISTRATION BUILDINGS, 44 BARRACKS/SUPPORT BUILDINGS, 3 VEHICLE SHEDS/STORAGE BUILDINGS, AND 5 PROBABLE AMMUNITION STORAGE BUILDINGS. TRAINING AREA .75 NM NORTH CONTAINS A SMALL MOVING TARGET RANGE. [REDACTED]				
LIPOVA, MILITARY GARRISON AND TRAINING AREA 2 NM SOUTH OF LIPOVA. RAIL-SERVED INSTALLATION COVERING 3 SQ MI CONTAINS A SMALL MILITARY DEPOT, BARRACKS, A STORAGE AREA, PROBABLE STORAGE AND MAINTENANCE AREA, TANK DRIVER TRAINING AREA, AND TANK MOVING TARGET RANGE. [REDACTED]	4604N 02141E	0251		138-A
<u>INDUSTRY</u> MEDGIDIA, INDUSTRIAL INSTALLATION NORTH EDGE OF MEDGIDIA. RAIL-SERVED INSTALLATION CONTAINS ONE LARGE ASSEMBLY BUILDING, ONE PROBABLE FORGE, 2 ADMINISTRATION BUILDINGS, 2 WAREHOUSES/ SHOPS, ONE LONG NARROW BUILDING, AND AT LEAST 10 SMALLER SUPPORT BUILDINGS. RAIL-SERVED AREA IMMEDIATELY NORTH CONTAINS [REDACTED] AND 6 WAREHOUSES. AN AREA TO THE WEST CONTAINS 2 ADMINISTRATION BUILDINGS, 2 WAREHOUSES, AND AT LEAST 11 OTHER BUILDINGS. [REDACTED]	4416N 02816E	0250		105
PLOPENI AMMO PLANT U I P MARGINEANCA ONE NM SW OF PLOPENI.	4503N 02558E	0251	[REDACTED]	173-A

25X1D

25X1D

25X1D

25X1D

25X1A

Approved For Release 2004/02/11 : CIA-RDP78B04560A002800010030-5

TOP SECRET

277

25X1

25X1

25X1

25X1

Approved For Release 2004/02/11 : CIA-RDP78B04560A002800010030-5

TOP SECRET

NPIC/R-858/64

25X1

Target	Coordinates	WAC	Target Numbers	
			BE	NPIC
<p>RAIL SERVED PLANT CONTAINS 11 BUILDINGS AND 3 SEPARATE STORAGE AREAS LOCATED IN SURROUNDING WOODS.</p> <p>[REDACTED]</p>				
<p><u>BASIC SERVICES</u></p> <p>DANUBE RIVER--BLACK SEA CANAL U/C CANAL BEGINS AT CERNA VODA (44-20N 028-01E), EXTENDS SOUTHEASTWARD, AND APPEARS COMPLETED FOR 7 NM. APPROXIMATELY 1.5 NM SE OF CERNA VODA A FILL FOR A RAILROAD GRADE AND SEVERAL SECONDARY ROADS CROSS THE CANAL COMPLETELY BLOCKING THE FLOW. THE CANAL IS OBSCURED BY SCATTERED CLOUDS 3 NM EAST OF MEDGIDIA (44-15N 028-21E). THE VISIBLE PORTION OF THE CANAL REVEALS HEAVY SILTING IN SEVERAL AREAS. A SMALL, CLOUD-FREE AREA AT 44-13N 028-24E REVEALS THIS PORTION OF THE CANAL TO BE UNDER CONSTRUCTION.</p> <p>[REDACTED]</p>	4420N 02801E	0250		20-B
<p><u>STORAGE</u></p> <p>RIMNICU SARAT, POSSIBLE EXPLOSIVES STORAGE 2 NM NE OF RIMNICU SARAT AND IMMEDIATELY EAST OF RIMNICU SARAT AIRFIELD. INSTALLATION CONSISTS OF 4 SEPARATE ROAD-CONNECTED STORAGE AREAS CONTAINING 13 LARGE WAREHOUSE BUILDINGS, 16 SMALL POSSIBLE EXPLOSIVES STORAGE BUILDINGS, AND 12 SMALL BUILDINGS.</p> <p>[REDACTED]</p>	4523N 02705E	0250		55-B

25X1D

25X1D

25X1D

25X1

Approved For Release 2004/02/11 : CIA-RDP78B04560A002800010030-5

TOP SECRET

25X1

25X1

Approved For Release 2004/02/11 : CIA-RDP78B04560A002800010030-5

TOP SECRET

NPIC/R-858/64

25X1

25X1

Target	Coordinates	WAC	Target Numbers	
			BE	NPIC
<u>URBAN COMPLEXES</u> CONSTANTA COMPLEX COMPLEX, 8 SQ MI IN AREA, IS A TRANSPORTATION AND OIL TRANSSHIPMENT CENTER CONTAINING POL STORAGE AREAS, PORT FACILITIES, RAIL FACILITIES, AND SEVERAL SMALL INDUSTRIES. [REDACTED]	4411N 02838E	0250	[REDACTED]	25X1A 20
RECITA COMPLEX COMPLEX, 5 SQ MI IN AREA, CONTAINS HEAVY INDUSTRY, MINING ACTIVITY, RAIL FACILITIES, AND SMALL BARRACKS AREA ONE NM NORTH OF TOWN. [REDACTED]	4518N 02154E	0251	[REDACTED]	94
-YUGOSLAVIA-				
<u>AIR INSTALLATIONS</u> BIHAC AREA, AIRFIELD 4.4 NM WNW OF BIHAC. 9,500 X 200 FT NW/SE CLEARED STRIP. RUNWAY DIMENSIONS NOT YET DISCERNIBLE. EXTENSIVE CONSTRUCTION ACTIVITY AND 13 BUILDINGS OBSERVED. AIRCRAFT -- NONE OBSERVED. [REDACTED]	4450N 01546E	0252	[REDACTED]	83
CERKLJE OB KAKI AIRFIELD NO APPARENT CHANGE SINCE MISSION [REDACTED] AIRCRAFT -- 6 MEDIUM STRAIGHT-WING AND 26 SMALL STRAIGHT-WING.	4554N 01532E	0252	[REDACTED]	78

25X1D

25X1D

25X1D

25X1D

25X1

Approved For Release 2004/02/11 : CIA-RDP78B04560A002800010030-5

TOP SECRET

25X1

25X1

25X1

Approved For Release 2004/02/11 : CIA-RDP78B04560A002800010030-5

TOP SECRET

NPIC/R-858/64

25X1

Target	Coordinates	WAC	Target Numbers	
			BE	NPIC
25X1D [REDACTED] PLESO AIRFIELD NO APPARENT CHANGE SINCE MISSION [REDACTED] AIRCRAFT -- ONE MEDIUM STRAIGHT-WING AND APPROXIMATELY 56 UNIDENTIFIED. [REDACTED]	4544N 01604E	0252	[REDACTED]	25X1A 75

25X1D

25X1

Approved For Release 2004/02/11 : CIA-RDP78B04560A002800010030-5

280

25X1

Approved For Release 2004/02/11 : CIA-RDP78B04560A002800010030-5

SECTION II

THIS SECTION PROVIDES A LISTING OF THOSE TARGETS WHICH REFLECT NO APPARENT CHANGE IN FACILITIES FROM THE MOST ADEQUATE PREVIOUS DESCRIPTION. THE MCI IN WHICH THIS DESCRIPTION APPEARS IS DESIGNATED BY THE APPROPRIATE MISSION NUMBER, PREFIXED BY THE LETTERS "NAC" AND APPEARING AS THE LAST ENTRY ON THE PHOTO REFERENCE LINE. MILITARY INSTALLATIONS WHERE THERE IS NO SIGNIFICANT CHANGE IN FACILITIES AND WHERE NO ORDER OF BATTLE CAN BE DETERMINED ARE LISTED UNDER THIS SECTION.

Approved For Release 2004/02/11 : CIA-RDP78B04560A002800010030-5

25X1D

Approved For Release 2004/02/11 : CIA-RDP78B04560A002800010030-5

Next 203 Page(s) In Document Exempt

Approved For Release 2004/02/11 : CIA-RDP78B04560A002800010030-5

Approved For Release 2004/02/11 : CIA-RDP78B04560A002800010030-5

SECTION III

THIS SECTION PROVIDES A LISTING OF THOSE TARGETS WHICH COULD BE IDENTIFIED BUT NOT INTERPRETED.

Approved For Release 2004/02/11 : CIA-RDP78B04560A002800010030-5

25X1D

Approved For Release 2004/02/11 : CIA-RDP78B04560A002800010030-5

Next 38 Page(s) In Document Exempt

Approved For Release 2004/02/11 : CIA-RDP78B04560A002800010030-5

Approved For Release 2004/02/11 : CIA-RDP78B04560A002800010030-5

INDEX

THIS INDEX PROVIDES A LISTING OF ALL TARGETS CONTAINED IN SECTIONS I, II, AND III. THE INDEX IS ARRANGED ALPHABETICALLY BY PLACE NAME WITHIN COUNTRY.

Approved For Release 2004/02/11 : CIA-RDP78B04560A002800010030-5

25X1

Approved For Release 2004/02/11 : CIA-RDP78B04560A002800010030-5

TOP SECRET

25X1
25X1

NPIC/R-858/64

INDEX

PAGE

-USSR-

ABAKAN-TAYSHET, RAIL LINE	192
ABAY AREA, POSSIBLE ELECTRONICS FACILITY	502
ACHINSK-YENISEYSK, RAIL LINE U/C	191
ACHKHUY-MARTAN MRBM LAUNCH SITE	38
ADADYM AMMUNITION DEPOT NAZAROVO	387
ADLER AIRFIELD	103
ADLER SAM SITE A11-2	364
ADUYEVO AREA, AIRFIELD	373
AFRIKANDA AIRFIELD	42
AGRYZ AMMUNITION DEPOT NORTH-NORTHEAST	124
AK BALYK SAM SITE A10-2	355
AKDZHAR AREA, HF COMMUNICATIONS SITE	412
AKHALKALAKI AIRFIELD	104
AKHALKALAKI ARMY BARRACKS	157
AKHTA AREA, MINING & CHEMICAL COMBINE	188
AKHTUBINSK/VLADIMIROVKA AIRFIELD	495
AKMENE AREA, CEMENT PLANT	413
AKTOGAY SAM SITE A19-2	355
AKTOGAY SAM SITE B028-2	355
AKTYUBINSK SAM SITE E23-2	353
ALABINO ARMY BARRACKS AND TRAINING CENTER	389
ALAKURTTI AIRFIELD	492
ALAKURTTI AREA, MILITARY TRAINING AREA	383
ALAPAYEVSK COMPLEX	506
ALATYR ORDNANCE DEPOT	388
ALEKSIN CHEMICAL COMBINE 100	417
ALEYSK ICBM COMPLEX SUPPORT FACILITY	20
ALEYSK ICBM LAUNCH AREA A	20
ALEYSK ICBM LAUNCH AREA B	20
ALEYSK ICBM PROBABLE LAUNCH AREA C	488
ALKINDO ARMY BARRACKS AND TRAINING CENTER	497
ALSIEDZIAI FIXED FIELD MRBM LAUNCH SITE	288
ALYTUS ARMY BARRACKS	393

25X1

Approved For Release 2004/02/11 : CIA-RDP78B04560A002800010030-5

TOP SECRET

525

25X1

25X1

25X1

Approved For Release 2004/02/11 : CIA-RDP78B04560A002800010030-5

TOP SECRET

25X1

NPIC/R-858/64

PAGE

	ANAPA SAM SITE A07-2	357
	ANAPA SAM SITE C33-2	358
	ANASTASYEVKA FIXED FLD MRBM LAUNCH SITE	32
	ANASTASYEVKA MRBM LAUNCH SITE 1	342
	ANASTASYEVKA MRBM LAUNCH SITE 2	342
	ANASTASYEVKA MRBM SUPPORT FACILITY	342
	ANDREAPOL AIRFIELD	370
	ANTIPINSKOYE SAM ACTIVITY	31
	ANZHERO-SUDZHENSK COMPLEX	431
	APSHERONSK COMPLEX	208
	ARALSK AIRFIELD	92
	ARALSK ARMY BARRACKS	400
25X9	[REDACTED]	
	ARGAYASH HEAT AND POWER PLANT TETS	420
	ARKHANGELSK AIRFIELD	42
	ARKHANGELSK AMMUNITION DEPOT ISAKOGORKA	383
	ARKHANGELSK AREA, KRUG SITE	404
	ARKHANGELSK AREA, MILITARY TRAINING AREA	117
	ARKHANGELSK ARMY BARRACKS ISAKOGORKA	117
	ARKHANGELSK ASM FACILITY	485
	ARKHANGELSK COMPLEX	427
25X9	[REDACTED]	
	ARKHANGELSK KRUG DF SITE 1	404
	ARKHANGELSK SAM SITE A07-2	1
	ARKHANGELSK SAM SITE B22-2	283
	ARKHANGELSK SAM SITE B22A-2	283
	ARKHANGELSK SAM SITE B36-2	1
	ARKHANGELSK SAM SUPPORT FACILITY	283
	ARKHANGELSK/KHOLM AIRFIELD	42
	ARKHANGELSK/TALAGI AIRFIELD	42
	ARSAKI AMMUNITION DEPOT NIKULSKOYE 113	385
25X9	[REDACTED]	
	ARZAMAS SAM SITE B05-2	321
	ARZAMAS SAM SITE B34-2	321
	ARZAMAS SAM SUPPORT FACILITY	321
	ASBEST AREA, MINING ACTIVITY	180

25X1

TOP SECRET

Approved For Release 2004/02/11 : CIA-RDP78B04560A002800010030-5

25X1

25X1

Approved For Release 2004/02/11 : CIA-RDP78B04560A002800010030-5

TOP SECRET

25X1
25X1

NPIC/R-858/64

PAGE

ASHKHABAD AREA, KRUG SITE	179
ASHKHABAD SAM SITE B32-2	492
ASHKHABAD/BEZMEIN AIRFIELD	496
ASINO AREA, RAIL LINE UNDER CONSTRUCTION	191
ASINO COMPLEX	431
ASPIDNOYE AIRFIELD	492
ASTE AIRFIELD	370
ASTRAKHAN AIRFIELD	93
ASTRAKHAN AIRFIELD NORTHWEST	93
ASTRAKHAN AREA, TRANSLOADING POINT	421
ASTRAKHAN COMPLEX	439
ASTRAKHAN POSSIBLE ORE PROCESSING PLANT	419
ASTRAKHAN SAM SITE A14-2	357
ASTRAKHAN SAM SITE A34-2	356
ASTRAKHAN, STORAGE AREA	426
BAGRATIONOVSK ARMY BARRACKS	143
BAGRATIONOVSK, ARMY BARRACKS AND AMMO DEPOT	395
BAKHARDEN SAM SITE A03-2	367
BAKHARDEN SAM SITE B12-2	367
BAKHARDEN SAM SITE C31-2	367
BAKHMACH PETROLEUM STORAGE	203
BALAKHNA COMPLEX	428
BALAKLAVA CRUISE MISSILE TEST SITE	359
BALAKLAVA SUBMARINE BASE	153
BALAKOVO SAM SITE A13-2	34
BALASHOV AIRFIELD	88
BALASHOV AREA, AIRFIELD	376
BALASHOV COMPLEX	438
BALKI AMMUNITION DEPOT NORTH-NORTHWEST	386
BALNINKAI FIXED FIELD MRBM LAUNCH SITE	29
BALTIYSK NAVAL BASE	143
BALTIYSK/NOYTIF AIRFIELD	374
BALTIYSK/NOYTIF SEAPLANE STATION	77
BARABASH ARMY BARRACKS	401
BARANO-DRENBURGSKOYE AIRFIELD	378
BARANO-DRENBURGSKOYE MRBM CMLPX SAM SITE A34-2	492

25X1

Approved For Release 2004/02/11 : CIA-RDP78B04560A002800010030-5

TOP SECRET

25X1

25X1

25X1

Approved For Release 2004/02/11 : CIA-RDP78B04560A002800010030-5

TOP SECRET

NPIC/R-858/64

25X1

PAGE

BARANO-ORENBURGSKOYE MRBM CMLX SAM SITE B03-2	492
BARANO-ORENBURGSKOYE MRBM CMLX SAM SITE B13-2	362
BARANO-ORENBURGSKOYE MRBM CMLX SAM SITE B19-2	362
BARANOVICHI AIR DEPOT LONG RANGE	390
BARANOVICHI AIRFIELD	73
BARANOVICHI AIRFIELD WEST	373
BARANOVICHI AREA, EXPLOSIVES STORAGE	201
BARANOVICHI AREA, POSSIBLE COMMUNICATIONS SITE	170
BARANOVICHI ARMY BARRACKS EAST	391
BARANOVICHI ARMY BARRACKS SOUTHWEST	390
BARANOVICHI MANEUVER AREA LESNAYA	390
<hr/>	
BARANOVICHI PETROLEUM STORAGE AF RESERVE	391
BARANOVICHI SAM SITE B24-2	328
BARANOVICHI SAM SITE C05-2	329
BARANOVICHI SAM SUPPORT FACILITY	330
BARANOVKA AIRFIELD	66
BARNAUL AREA, INDUSTRIAL INSTALLATION	416
BARNAUL AREA, POL STORAGE	198
BARNAUL COMPLEX	432
BARNAUL SAM SITE B11-2	311
BARNAUL SAM SITE B20-2	312
BARNAUL SAM SITE B20A-2	312
BARNAUL SAM SITE B28-2	312
BARNAUL SAM SUPPORT FACILITY	312
BARYBINO, COMMUNICATIONS SITE	407
BATAGAY-ALYTA AIRFIELD	41
BATAYSK AIRFIELD	97
BATURIN AREA, MILITARY TRAINING AREA	400
BAUTINO PORT FACILITIES	421
BAZARNYY SYZGAN STORAGE AREA	200
BAZHENOVO AMMUNITION DEPOT	387
BELAYA TSEKOV SAM SITE B14-2	346
BELEBEY AMMUNITION DEPOT SOUTH	387
BELEV AREA, SENSITIVE OPERATIONS COMPLEX	441
BELKACHI, PROBABLE AIRFIELD	48

25X9

25X1

TOP SECRET

25X1

25X1

Approved For Release 2004/02/11 : CIA-RDP78B04560A002800010030-5

TOP SECRET

25X1

25X1

NPIC/R-858/64

PAGE

	BELOKOROVICHI MRBM COMPLEX SAM SITE B27-2	350
	BELOKOROVICHI MRBM SUPPORT FACILITY	350
	BELOVO AREA, THERMAL POWER PLANT	192
	BELOVO ZINC PLANT	503
25X9	[REDACTED]	[REDACTED]
	BERDICHEV MRBM LAUNCH SITE	490
	BERDSK AIRFIELD	60
	BERDSK PETROLEUM STORAGE	423
25X1D	[REDACTED]	[REDACTED]
	BERDYANSK AIRFIELD	90
	BERDYANSK ARTILLERY TRAINING SCHOOL	153
	BERDYANSK COMPLEX	439
	BERDYANSK SAM SITE A30-2	358
25X1D	[REDACTED]	[REDACTED]
	BERESTECHKO MRBM LAUNCH SITE	347
	BEREZA AIRFIELD	71
	BEREZA AMMUNITION DEPOT BRONNAYA GORA	131
	BEREZA ARMY BARRACKS YASELDA	389
	BEREZA BARRACKS NORTHWEST	130
	BEREZA SAM SITE B20-2	489
	BEREZA SAM SUPPORT FACILITY	326
	BEREZA THERMAL POWER PLANT GRES	193
25X1D	[REDACTED]	[REDACTED]
	BEREZNIKI CHEMICAL PLANT VOROSHILOV 3	415
	BEREZNIKI SAM SITE A19-2	310
	BEREZNIKI SAM SITE B03-2	310
	BEREZNIKI SAM SUPPORT FACILITY	310
	BEREZOVKA MRBM LAUNCH SITE	329
	BEZENCHUK AIRFIELD	372
	BEZHETSK AIRFIELD	56
	BEZMENOVO ARMS AND AMMUNITION DEPOT KM 126	126
	BIKIN ARMY BARRACKS AND AMMO DEPOT SE	401
	BIYSK CHEMICAL PLANT	416
	BIYSK COMPLEX	431
	BIYSK, STATIC TEST FACILITY	19
	BOBR AIRFIELD EAST	75

25X1

Approved For Release 2004/02/11 : CIA-RDP78B04560A002800010030-5

TOP SECRET

529

25X1

25X1

Approved For Release 2004/02/11 : CIA-RDP78B04560A002800010030-5

TOP SECRET

25X1
25X1

NPIC/R-858/64

PAGE

	BOBR AMMUNITION DEPOT SOUTH PUG	498
	BOBR PROBABLE EXPLOSIVES STORAGE	505
	BOBROVKA AIRFIELD	63
25X9	[REDACTED]	
	BOBROVSKIY REGIONAL MILITARY STOR INSTLN	386
	BOGATOYE FIXED FIELD MRBM LAUNCH SITE	334
	BOGDANOVKA AMMUNITION DEPOT	149
	BOGORODSK AIRFIELD	371
25X1D	[REDACTED]	
	BOKSITOGORSK ALUMINA PLANT TIKHVIN	414
	BOLGRAD ARMY BARRACKS	499
	BOLOTNOYE AREA, COMMUNICATIONS SITE	169
	BOLSHOYE BALANDINO AIRFIELD	62
	BOLSHOYE NOVO INDUSTRIAL INSTALLATION	414
	BONDYUZHSKIY CHEMICAL PLANT KARPOV	417
	BORISOGLEBSK AIRFIELD	88
	BORISOGLEBSK AIRFIELD EAST	87
	BORISOV ARMY BARRACKS & MANEUVER AREA W	393
	BORISOV SAM SITE A34-2	334
	BORISPOL AIRFIELD	85
	BORKHOV MRBM LAUNCH SITE 1	321
	BORKHOV MRBM LAUNCH SITE 2	321
	BOROVSK AIRFIELD	69
25X1D	[REDACTED]	
	BORZYA AIRFIELD	375
	BORZYA AIRFIELD NORTHWEST	80
	BORZYA AIRFIELD NORTHWEST	102
	BORZYA ARMY BARRACKS	148
	BRATSK AREA, AIRFIELD	493
	BRATSK COMPLEX	428
	BRATSK HYDRO POWER PLANT GES	504
	BRATSK POSSIBLE ELECTRONICS SITE	500
	BRATSK SAM SITE B31-2	486
	BRATSK SAM SITE C35-2	287
	BRATSK SAM SUPPORT FACILITY	287

25X1

Approved For Release 2004/02/11 : CIA-RDP78B04560A002800010030-5

TOP SECRET

530

25X1

25X1

Approved For Release 2004/02/11 : CIA-RDP78B04560A002800010030-5

TOP SECRET

25X1
25X1

NPIC/R-858/64

	PAGE
BRODY AIRFIELD NORTH	84
BRODY AREA, POL STORAGE	425
BRODY MRBM COMPLEX SAM SITE B18-2	347
BRODY MRBM LAUNCH SITE 1	347
BRODY MRBM LAUNCH SITE 2	347
BRODY, MILITARY INSTALLATION	397
BRODY, PROBABLE HF COMMUNICATIONS FACILITY	410
25X9	
BRUSOVO, EXPLOSIVES STORAGE	422
BRYANSK, CONCRETE PRODUCTS PLANT	418
BRYUSTERORT AIRFIELD	77
BUDSLAV AIRFIELD	374
BURSHTYN AREA, INDUSTRIAL INSTALLATION	185
BURUKTAL AREA, AIRFIELD	495
BUY AREA, TRAPEZOIDAL RADAR SITE	405
BUY ORDNANCE DEPOT WEST	386
BYKHOV AIRFIELD	67
BYKHOV ASM FACILITY	322
25X9	
BYTEN AREA, HF COMMUNICATIONS FACILITY	501
BYTEN MRBM LAUNCH SITE 1	27
BYTEN MRBM LAUNCH SITE 2	327
CHAPAYEVSK COMPLEX	432
CHAPAYEVSK PETROLEUM STORAGE BEZENCHUK NORTH	199
25X9	
CHAPLINO AIRFIELD	368
CHAPLINO, EARLY WARNING RADAR SITE	163
CHARA AREA, PROB ELECTRONICS INSTALLATION	500
CHARDARA AREA, PROBABLE HYDRO POWER PLANT	195
CHATKUL AIRFIELD	379
CHEBOKSARY AIRFIELD	57
CHEBOKSARY COMPLEX	429
CHEBOKSARY MUNITIONS PLANT 320	414
25X1D	
CHEKURUVKA AIRFIELD	40
CHELKAR AIRFIELD	377

25X1

Approved For Release 2004/02/11 : CIA-RDP78B04560A002800010030-5

TOP SECRET

531

25X1

25X1

Approved For Release 2004/02/11 : CIA-RDP78B04560A002800010030-5

TOP SECRET

NPIC/R-858/64

25X1

25X1

PAGE

CHELYABINSK AIRFIELD	62
CHELYABINSK COMPLEX	432
CHELYABINSK SAM SITE B05-2	316
CHELYABINSK SAM SITE B11-2	316
CHELYABINSK SAM SITE B17-2	315
CHELYABINSK SAM SITE B20-2	315
CHELYABINSK SAM SITE C36-2	316
CHELYABINSK SAM SUPPORT FACILITY	316
CHELYABINSK/BAKAL AIRFIELD	62
CHEPELEVKA AIRFIELD	83
CHEPELEVKA ASM FACILITY	347
<hr/>	
CHEREPOVETS AREA, POL STORAGE	423
CHEREPOVETS AREA, TRAPEZOIDAL RADAR SITE	405
CHEREPOVETS COMPLEX	429
CHEREPOVETS SAM SITE A15-2	300
CHEREPOVETS SAM SITE B33-2	300
CHEREPOVETS SAM SUPPORT FACILITY	300
CHEREPOVETS SUSP AMM/SAM LAUNCH COMPLEX U/C	14
CHERKASSY AMMUNITION DEPOT IRDIN	150
CHERKASSY AMMUNITION DUMP 3 DUBIYEVKA	498
CHERKASSY AREA, MOVING TARGET RANGE	397
CHERNIGOV AIRFIELD	86
CHERNIGOV AIRFIELD WEST	86
CHERNIGOV AREA, EXPLOSIVES STORAGE	426
CHERNIGOV ARMY BARRACKS NORTH	151
CHERNIGOV COMPLEX	208
CHERNIGOV SAM SITE B22-2	33
CHERNIGOV SAM SITE B23-2	351
CHERNIGOV, MIL INSTALLATION & TRAINING AREA	400
CHERNOMORSKOYE POSS CRUISE MISSILE LAUNCH SITE	36
CHERNOMORSKOYE SAM SITE A28-2	361
CHERNOMORSKOYE SAM SITE B24-2	361
CHERNOOZERSKOYE ARMY BARRACKS AND DEPOT	147
CHERNOVTSY AIRFIELD NORTHWEST	82
CHERNOVTSY COMPLEX	436

25X9

25X1

Approved For Release 2004/02/11 : CIA-RDP78B04560A002800010030-5

TOP SECRET

532

25X1

25X1

Approved For Release 2004/02/11 : CIA-RDP78B04560A002800010030-5

TOP SECRET

25X1

25X1

NPIC/R-858/64

PAGE

CHERNOVTSY SAM SITE C01-2	344
CHERNOVTSY SAM SUPPORT FACILITY	344
CHERNYAKHOVSK AIRFIELD	73
CHERNYAKHOVSK ARMY BARRACKS ANGERAP	138
CHERNYAKHOVSK ARMY BARRACKS SPRINDT	139
CHERNYAKHOVSK ARMY BARRACKS WEST	138
CHERNYAKHOVSK BARRACKS HORSTENAU III	392
CHERNYAKHOVSK COMPLEX	435
CHERNYAKHOVSK MANEUVER AREA HORSTENAU	392
CHERNYAKHOVSK SAM SITE B16-2	332
CHERNYAKHOVSK SAM SITE B21-2	331
CHERNYAKHOVSK SAM SITE B21-3	331
CHERNYAKHOVSK TRAINING AREAS	137
CHERNYATINO ARMY BARRACKS	402
CHERNYSHEVSKOYE SAM SITE A30-2	333
CHERVONDARMEYSK AIRFIELD NORTHEAST	376
CHERVONO-GLINSKOYE AIRFIELD	495
CHITA AIRFIELD NORTHWEST	494
CHITA ARMY BARRACKS PESCHANKA	498
CHITA COMPLEX	435
CHITA SAM SITE B02-2	340
CHITA/KADALA AIRFIELD	79
CHOP RR YARDS SHOPS AND TRANSFER SITE	420
CHORTKOV AIRFIELD	82
CHORTKOV SAM SITE B36-2	345
CHUCHKOVO AIRFIELD	372
CHUCHKOVO AMMUNITION DEPOT	388
CHUDNOV AREA, EXPLOSIVES STORAGE	426
CHUDOVO AIRFIELD NORTHWEST	55
CHULYM ORDNANCE DEPOT PAVLOVSKIY	387
CHURUBAY-NURA AREA, PROCESSING PLANT	419
CHUSOVOY COMPLEX	430
CIRAVA AIRFIELD	370
DALLYAR AIRFIELD	104
DAUGAVPILS AIRFIELD NORTHEAST	374

25X9

25X1

Approved For Release 2004/02/11 : CIA-RDP78B04560A002800010030-5

TOP SECRET

533

25X1

25X1

Approved For Release 2004/02/11 : CIA-RDP78B04560A002800010030-5

TOP SECRET

25X1

25X1

NPIC/R-858/64

PAGE

	DAUGAVPILS COMPLEX	435
	DAURIYA ARMY BARRACKS KM 315	147
	DE-KASTRI SEAPLANE BASE	375
	DERAZHNYA MRBM LAUNCH SITE 1	346
	DERAZHNYA MRBM LAUNCH SITE 2	346
	DESIKIMDE AREA, PROB EARLY WARNING RADAR SITE	164
	DND AIRFIELD	493
	DOBROTVOR THERMAL POWER PLANT GRES	504
	DOBRYANKA AIRFIELD WEST	372
	DOBRYATINO AMMUNITION DEPOT RAILROAD STATION	388
	DOBRYNSKOYE AIRFIELD	55
25X9	[REDACTED]	
	DOLON AIRFIELD	91
	DOLON AIRFIELD SOUTHWEST	377
	DOLON ASM FACILITY	34
25X9	[REDACTED]	
	DOLON SAM SITE A04-2	354
	DOLON SAM SITE A15-2	34
	DOLON SAM SITE B22-2	354
	DOLON SAM SITE B30-2	354
	DOLON SAM SITE C27-2	353
	DOLON SAM SITE D28-2	353
	DOLON SAM SITE D28A-2	353
	DOLON SAM SUPPORT FACILITY	354
	DOMBAROVSKIY AIRFIELD	495
	DOMNA AIRFIELD	375
	DOMNOVO FIXED FIELD MRBM LAUNCH SITE	31
25X1D	[REDACTED]	
	DONETSK COMPLEX	506
	DONGUZ AIRFIELD	89
	DONGUZ ELECTRONICS INSTALLATIONS	174
	DONSKOYE CRUISE MISSILE LAUNCH SITE	339
	DONUZLAV LAKE SEAPLANE STATION	100
	DRETUN ARMY TRAINING AREA	142
	DROVYANAYA ICBM COMPLEX SAM SITE C26-2	341
	DROVYANAYA ICBM LAUNCH AREA E (SITE 5)	489

25X1

Approved For Release 2004/02/11 : CIA-RDP78B04560A002800010030-5

TOP SECRET

534

25X1

25X1

Approved For Release 2004/02/11 : CIA-RDP78B04560A002800010030-5

TOP SECRET

25X1
25X1

NPIC/R-858/64

PAGE

25X1D

DUBNO AIRFIELD NORTHEAST	84
DUBNO ARMY BARRACKS	398
DUNAYEVTSY MRBM LAUNCH SITE	345
DUSHAMBE AIRFIELD	107
DUSHAMBE COMPLEX	440
DUSHAMBE SAM SITE A08-2	366
DUSHAMBE SAM SITE A27-2	366
DYATLOVO AIRFIELD	373
DYATLOVO MRBM LAUNCH SITE	328
DYATLOVO, HF COMMUNICATIONS FACILITY	408
DZERZHINSK AMMUNITION DEPOT WEST	385
DZERZHINSK ARMY BARRACKS SOUTHEAST STANKOV	135
DZERZHINSK CHEMICAL PLANT KALININ	414
DZERZHINSK CHEMICAL PLANT RULON 148	161
DZERZHINSK CHEMICAL PLANT STROY 96	180
DZERZHINSK COMPLEX	428
DZERZHINSK, INDUSTRIAL INSTALLATION	414
DZHAKSY, PROBABLE INSTRUMENTATION SITE	502
DZHAMBUL AREA, POSSIBLE COMMUNICATIONS SITE	412
DZHAMBUL BARRACKS AND TRAINING AREA	402
DZHAMBUL COMPLEX	440
DZHAMBUL SAM SITE B07-2	366
DZHANKOY AIRFIELD	101
DZHANKOY AREA, POL STORAGE	204
DZHEZKAZGAN AIRFIELD	92
DZHEZKAZGAN AREA, EXPLOSIVES STORAGE	426
DZHEZKAZGAN AREA, PROBABLE RADAR SITE	411
DZHEZKAZGAN COMPLEX	438
DZHEZKAZGAN, INSTRUMENTATION STATION	502
DZHIZAK SAM SITE A14-2	38
DZHULFA ARMY BARRACKS NORTH	161
ECHMIADZIN ARMY BARRACKS SOUTHEAST	157
ELEKTROSTAL COMPLEX	434
ENGOZERO AIRFIELD	368
SSUNT AREA, AIRFIELD	44

25X1

Approved For Release 2004/02/11 : CIA-RDP78B04560A002800010030-5

TOP SECRET

25X1

25X1

Approved For Release 2004/02/11 : CIA-RDP78B04560A002800010030-5

TOP SECRET

NPIC/R-858/04

25X1
25X1

PAGE

	FORT SHEVCHENKO AIRFIELD	93
	FORT SHEVCHENKO AREA PROB INSTRUMENTATION SITE	412
	FORT SHEVCHENKO AREA, AIRFIELD	377
	FRUNZE AIRFIELD	496
	FRUNZE AIRFIELD NORTHWEST	496
	FRUNZE COMPLEX	507
	FRUNZE SAM SITE A33-2	366
	FRUNZE SAM SITE B07-2	492
	FRUNZE SAM SITE C28-2	366
	FRUNZE SAM SUPPORT FACILITY	366
	GALENKI AIRFIELD NORTHEAST	378
	GASTELLO AIRFIELD	375
	GASTELLO, PROBABLE EXPLOSIVES STORAGE AREA	425
25X9	<hr/>	
	GELVONAI FIXED FIELD MRBM LAUNCH SITE	337
	GENICHESK AREA, AIRFIELD	378
	GEORGIYEVSK POL STORAGE NEELOBNAYA PUG	204
	GEROYSKOYE FIXED FIELD MRBM LAUNCH SITE	28
	GISSAR AIRFIELD	107
	GIZHIGA AIRFIELD	46
	GLADKAYA ICBM COMPLEX SAM SITE B17-2	310
	GLADKAYA ICBM COMPLEX SUPPORT FACILITY	17
	GLADKAYA ICBM LAUNCH AREA A (SITE 3)	310
	GLADKAYA ICBM LAUNCH AREA B (SITE 2)	18
	GLADKAYA ICBM LAUNCH AREA C (SITE 4)	17
	GLADKAYA ICBM LAUNCH AREA D (SITE 5)	17
	GLADKAYA ICBM LAUNCH AREA E (SITE 6)	18
	GLADKAYA ICBM RAIL-TO-ROAD TRANSFER POINT	488
	GLAVAN, PROCESSING INDUSTRY	418
25X9	<hr/>	
	GLAZOV REGIONAL MILITARY STORAGE INSTALLATION	386
	GLAZOV SAM SITE A09-2	303
	GLAZOV SAM SITE B01-2	303
	GLAZOV SAM SITE B28-2	303
	GLAZOV SAM SITE D10-2	303

25X1

Approved For Release 2004/02/11 : CIA-RDP78B04560A002800010030-5

TOP SECRET

536

25X1

25X1

Approved For Release 2004/02/11 : CIA-RDP78B04560A002800010030-5

TOP SECRET

25X1

25X1

NPIC/R-858/64

PAGE

GLAZOV SAM SUPPORT FACILITY	303
GNIVAN MRBM LAUNCH SITE	490
GNOYNO AIRFIELD	375
GOFMANA AIRFIELD	39
GOLITSYNO COMMO RECEIVING INSTALLATION	407
GOMEL AMMUNITION DEPOT KHUTOI	388
GOMEL ARMY BARRACKS NOVO BELITSA	388
GOMEL COMPLEX	433
GOMEL SAM SITE A15-2	322
GOMEL SAM SITE A33-2	488
GOMEL SAM SITE B18-2	321
GOMEL SAM SITE B25-2	321
GOMEL STORAGE AREA	424
GOMEL/PRIBYTKI AIRFIELD	67
GORI SAM SITE B08-2	365
GORI, MILITARY INSTALLATION	158
GORKIY AREA, PROBABLE ELECTRONICS FACILITY	501
GORKIY COMPLEX	428
GORKIY PETROLEUM REFINERY NOVO GORKIY	503
GORKIY SAM SITE B01-2	298
GORKIY SAM SITE B11-2	300
GORKIY SAM SITE B18-2	298
GORKIY SAM SITE B24-2	298
GORKIY SAM SITE B31-2	298
GORKIY SAM SITE C17-2	321
GORKIY SAM SITE C21-2	321
GORKIY SAM SITE C35-2	298
GORKIY SAM SITE D31-2	298
GORKIY SAM SITE D32-2	298
GORKIY SAM SUPPORT FACILITY 2	298
GORKIY VLF RADIO STATION 5 KUDMA	405
GORKIY/SOROMOVO AIRFIELD	56
GORKIY/STRIGINO AIRFIELD	55
GORODEYA AREA, AIRFIELD	373
GORODNYA AIRFIELD	87
GORODOK DEPOT PRUDOK	425

25X1

Approved For Release 2004/02/11 : CIA-RDP78B04560A002800010030-5

TOP SECRET

25X1

25X1

25X1
25X1

Approved For Release 2004/02/11 : CIA-RDP78B04560A002800010030-5
TOP SECRET

NPIC/R-858/64

PAGE

25X9

[REDACTED]	
GOROSHIKHA AREA, AIRFIELD	43
GOSTOMEL AIRFIELD	85
GRESK MRBM LAUNCH SITE 1	330
GRESK MRBM LAUNCH SITE 2	330
GRODNO AIRFIELD	373
GRODNO AIRFIELD SOUTHEAST	72
GRODNO AMMUNITION DEPOT KELBASIN SW	131
GRODNO ARMY BARRACKS EAST	132
GRODNO ARMY BARRACKS KELBASIN	131
GRODNO ARMY BARRACKS NORTH	133
GRODNO ARMY BARRACKS SOUTHEAST	132
GRODNO ARMY BKS AND DEPOT NEMAN R SOUTH	132
GRODNO SAM SITE A29-2	328
GRODNO SAM SITE C35-2	333
GROMOVO AIRFIELD	369
GROZNY AIRFIELD EAST	379
GROZNY AIRFIELD NORTHWEST	379
GROZNY COMPLEX	440
GROZNY SAM SITE A05-2	365
GROZNY SAM SITE B22-2	365
GROZNY SAM SITE B26-2	365
GROZNY SAM SUPPDRT FACILITY	365

25X1D

[REDACTED]	
ORTAZOVETS AREA, POL STORAGE	197
GUBA ARA, NAVAL BASE	116
GUBA OLENYA SUBMARINE BASE	116
GUBA SAYDA NAVAL BASE SOUTHWEST	116
GUBA SAYDA PROB NAVAL MISSILE STORAGE	281
GUBA SAYDA SUBMARINE BASE	116
GUBA URA NAVAL BASE	115
GUDAUTA SAM SITE B29-2	364
GUSEV ARMY BARRACKS KRASNAYA R SOUTH	392
GUSEV ARMY BARRACKS NORTH	392
GUSEV ARMY BARRACKS NORTHEAST	393
GUSEV ARMY TRAINING AREA	393

Approved For Release 2004/02/11 : CIA-RDP78B04560A002800010030-5
TOP SECRET

538

25X1

25X1

Approved For Release 2004/02/11 : CIA-RDP78B04560A002800010030-5

TOP SECRET

25X1

25X1

NPIC/R-858/64

PAGE

GUSEV MRBM LAUNCH SITE 1	333
GUSEV MRBM LAUNCH SITE 2	333
GVARDEYSK ARMY BARRACKS NORTHEAST	138
GVARDEYSK KALININGRAD TRAINING AREA	143
GVARDEYSK MRBM LAUNCH SITE 1	332
GVARDEYSK MRBM LAUNCH SITE 2	332
GVARDEYSK MRBM SUPPORT FACILITY	332
GVARDEYSK, ARMY TRAINING AREA	139
GYUMUSH HYDRO POWER PLANT GES	421
HAAPSALU AIRFIELD	370
HAAPSALU SAM SITE A26-2	291
HAAPSALU SAM SITE C21-2	291
IDRITSA AREA, AIRFIELD	370
IECAVA AREA, HF COMMUNICATIONS FACILITY	166
IECAVA MRBM LAUNCH SITE 1	289
IECAVA MRBM LAUNCH SITE 2	289
IECAVA MRBM LAUNCH SITE 3	289

25X1D

IKOVKA ORDNANCE DEPOT	127
ILI SAM SITE A36-2	366
IMAGULOVO AREA, MINING & PROCESSING FACILITY	503
IMAN AREA, EXPLOSIVES STORAGE	427
IMAN COMPLEX	507
IMENI CHAPAYEVA AREA, POSSIBLE AIRFIELD	94

25X1D

INNOKENTYEVSKIY, PORT FACILITY	421
INTA AREA, MINING COMPLEX	413
IRKUTSK AIRFIELD NORTHWEST	80
IRKUTSK AREA, HF RADIO RECEIVING STATION	501
IRKUTSK COMPLEX	506
IRKUTSK SAM SITE A05-2	340
IRKUTSK SAM SITE B02-2	340
IRKUTSK SAM SITE B35-2	489
ISHIMBAY PETROLEUM REFINERY PEREGONNYY	417
ISKITIM COMPLEX	432
ISTRA AREA, LIQUID FUEL STORAGE	200

25X1

Approved For Release 2004/02/11 : CIA-RDP78B04560A002800010030-5

TOP SECRET

539

25X1

25X1

Approved For Release 2004/02/11 : CIA-RDP78B04560A002800010030-5

TOP SECRET

NPIC/R-858/64

25X1
25X1

PAGE

ITATKA ICBM COMPLEX SUPPORT FACILITY	488
ITATKA ICBM LAUNCH AREA B (SITE 2)	310
ITATKA ICBM LAUNCH AREA C (SITE 3)	488
ITATKA ICBM RAIL-TO-ROAD TRANSFER POINT	488
IVANKOVO GUIDED MISSILE PLANT	296

25X9

IVANO FRANKOVSK AIRFIELD	494
IVANO FRANKOVSK COMPLEX	436
IVANO FRANKOVSK SAM SITE B12-2	344
IVANO FRANKOVSK SAM SITE C16-2	343
IVANOVO AIRFIELD NORTH	56
IVANOVO AIRFIELD WEST	371
IVANOVO AREA, HF COMMUNICATIONS SITE	408
IVANOVO COMPLEX	429
IVANOVO MRBM LAUNCH SITE	327
IVANOVO SAM SITE A29-2	299
IVANOVO SAM SITE B30-2	299
IVANOVO SAM SITE C22-2	297
IZHEVSK COMPLEX	429
IZHEVSK SAM SITE A30-2	302
IZHEVSK SAM SITE B01-2	302
IZHEVSK SAM SITE B36-2	302
IZHEVSK SAM SUPPORT FACILITY	302
IZMAIL COMPLEX	507
IZUMRUD, MINING AREA	415
IZVESTKOVYY KOMSOMOLSK RAIL LINE	193
IZYASLAV ARMY BARRACKS	398
JAUNJELGAVA HYDRO POWER PLANT PLAVINAS GES	190
JELGAVA AIRFIELD	49
JELGAVA FIXED FIELD MRBM LAUNCH SITE	289
JELGAVA FIXED FIELD MRBM LAUNCH SITE 2	289
JELGAVA SAM SITE A03-2	289
JELGAVA SAM SITE A22-2	289
JELGAVA SAM SITE C25-2	288
JELGAVA/TERVETE AIRFIELD	370
JOHVI PROBABLE ELECTRONICS SITE	167

25X1

Approved For Release 2004/02/11 : CIA-RDP78B04560A002800010030-5

TOP SECRET

540

25X1

25X1

25X1

Approved For Release 2004/02/11 : CIA-RDP78B04560A002800010030-5

TOP SECRET

25X1

NPTC/R-858/64

PAGE

JOHVI SHALE DISTILLATION PLANT AHTME	413
JONAVA AREA, HF COMMUNICATIONS FACILITY	409
JONAVA AREA, POL STORAGE	424
JONAVA ARMY BARRACKS SOUTHEAST	394
JONAVA MRBM LAUNCH SITE	337
JONAVA SAM SITE A15-2	337
KACHA AIRFIELD	99
KACHKANAR, ORE CONCENTRATION COMBINE	415
KADIYEVKA COMPLEX	437
KADYY, ROAD UNDER CONSTRUCTION	190
KAISIADORYS FIXED FIELD MRBM LAUNCH SITE	28
KAKHOVKA HYDRO POWER PLANT GES	421
KALININ AIRFIELD	55
KALININ BARRACKS AND TRAINING AREA CHAPAYEVKA	385
KALININ COMPLEX	428

25X9

KALININ SAM SITE B31-2	298
KALININGRAD AMMUNITION DEPOT LADUSHKIN	395
KALININGRAD AREA, STORAGE AREA	202
KALININGRAD ARMY BARRACKS BALLIT	146
KALININGRAD ARMY BARRACKS KUMMERAU	145
KALININGRAD ARMY BARRACKS NORTHEAST	145
KALININGRAD ARMY BARRACKS NORTHWEST	145
KALININGRAD ARMY BARRACKS PONART	144
KALININGRAD ARMY BARRACKS ROTHENSTEIN	146
KALININGRAD ARMY BARRACKS SHARLOTTENBURG	145
KALININGRAD ARMY BARRACKS SOUTHWEST	144
KALININGRAD ARMY SUPPLY DEPOT & BARRACKS ROZEN	395
KALININGRAD COMPLEX	435
KALININGRAD MILITARY TRAINING AREA	146
KALININGRAD SAM SITE A06-2	339
KALININGRAD SAM SITE A12-2	339
KALININGRAD SAM SITE B02-2	340
KALININGRAD SAM SITE B02-3	340
KALININGRAD SAM SITE B21-2	339
KALININGRAD SAM SITE B21-3	339

25X1

Approved For Release 2004/02/11 : CIA-RDP78B04560A002800010030-5

TOP SECRET

541

25X1

25X1

Approved For Release 2004/02/11 : CIA-RDP78B04560A002800010030-5

TOP SECRET

NPIC/R-858/64

25X1

PAGE

KALININGRAD SAM SITE B28-2	30
KALININGRAD SAM SITE B30-2	340
KALININGRAD SAM SITE C08-2	332
KALININGRAD SAM SITE C11-3	331
KALININGRAD SAM SITE C13-3	339
KALININGRAD SAM SITE C14-2	331
KALININGRAD SAM SITE C26-2	338
KALININGRAD SAM SITE C27-3	339
KALININGRAD SAM SITE C32-3	340
KALININGRAD SAM SUPPORT FACILITY 1	339
KALININGRAD SAM SUPPORT FACILITY 2	331
KALININGRAD SAM SUPPORT FACILITY 3	340
KALININGRAD SUSP NAVAL MISSILE STORAGE	31
KALININGRAD ZEYERA AIR DEPOT	395
KALININGRAD/DEVAU AIRFIELD	78
KALININGRAD/KHRABROVO AIRFIELD	79
KALININGRAD/LUGOVOYE AIRFIELD	375
KALININGRAD/PIONERSKIY AIRFIELD	79
KALININGRAD/PROVEREN AIRFIELD	78
KALININGRAD/YEZAU AIRFIELD	77
KALININGRAD/ZEYERAPPEN AIRFIELD	78
KALINOVKA AIRFIELD	495
25X1D [REDACTED]	
KALTADYRSKIY AREA, AIRFIELD	90
KALTAN THERMAL POWER PLANT YUZHNO KUZBASS GRES	420
25X9 [REDACTED]	
KAMBARKA PETROLEUM STORAGE	423
KAMCHATKA PENINSULA, MISSILE IMPACT AREA	6
KAMENETS-PODOLSKIY COMPLEX	436
KAMENETS-PODOLSKIY MRBM LAUNCH SITE	345
KAMENETS-PODOLSKIY SAM SITE A30-2	344
KAMENKA AREA, PROCESSING PLANT	503
KAMENNY MOST IRBM LAUNCH SITE	491
KAMENSK URALSKIY COMPLEX	506
KAMYSHIN AIRFIELD NORTHWEST	376
KAMYSHIN COMPLEX	438

25X1

Approved For Release 2004/02/11 : CIA-RDP78B04560A002800010030-5

TOP SECRET

542

25X1

25X1

Approved For Release 2004/02/11 : CIA-RDP78B04560A002800010030-5

TOP SECRET

25X1

25X1

NPIC/R-858/64

PAGE

KAMYSHIN SAM SITE B21-2	353
KAMYSHIN SAM SUPPORT FACILITY	353
KANDALAKSHA AREA, MILITARY TRAINING AREA	383
KANDALAKSHA COMPLEX	427
KANSK AIRFIELD	59
KANSK AIRFIELD SOUTH	58
KANT AIRFIELD	496
KAPAL, POSSIBLE COMMUNICATION SITE	502
KAPUSTIN YAR AIRFIELD	376
KAPUSTIN YAR ARMY BARRACKS	499
KAPUSTIN YAR MSL TEST/SUPPORT COMPLEX	490
KAPUSTIN YAR MTC SAM SITE B21-2	490
KAPUSTIN YAR MTC SAM SITE B30-2	353
KAPUSTIN YAR ROCKET LAUNCH COMPLEX	491
KAPUSTIN YAR SAM LAUNCH COMPLEX	353
KARA-BABAU AREA, AIRFIELD	377
KARA-BABAU AREA, HF COMMUNICATIONS SITE	174

25X1D

KARA-BABAU IRBM LAUNCH SITE 1	354
KARA-BABAU IRBM LAUNCH SITE 2	354
KARA-BABAU IRBM LAUNCH SITE 3	354

25X9

KARAGANDA AIRFIELD SOUTHEAST	90
KARAGANDA COMPLEX	438
KARAKHOBDA IRBM LAUNCH SITE	491
KARANKUT AIRFIELD	101

25X9

KARAZHAL AREA, AIRFIELD	495
KARKARALINSK AREA, PROBABLE AIRFIELD	377
KARMELAVA AIRFIELD	374
KARMELAVA MRBM LAUNCH SITE	333
KARSAKPAY COPPER SMELTER	504
KASEVO PROCESSING PLANT	414

25X9

KASLI RESEARCH INSTITUTE SUNGUL	381
---------------------------------	-----

25X1

TOP SECRET

Approved For Release 2004/02/11 : CIA-RDP78B04560A002800010030-5

543

25X1

25X1

Approved For Release 2004/02/11 : CIA-RDP78B04560A002800010030-5

TOP SECRET

25X1

25X1

NPIC/R-858/64

PAGE

KASLI SAM SITE B03-2	305
KASLI SAM SUPPORT FACILITY	316
KASPI AREA, HF COMMUNICATIONS FACILITY	178
KATAV-IVANOVSK INDUSTRIAL INSTALLATION	416
KAUNAS AIRFIELD	74
KAUNAS AREA, RADIO STATION	409
KAUNAS ARMY BARRACKS AIRFIELD NORTH	74
KAUNAS ARMY BARRACKS SOUTH	139
KAUNAS ARMY BARRACKS SOUTHEAST	140
KAUNAS COMPLEX	435
KAUNAS RADIO STATION I LUISBERG	170
KAVALEROVO ARMY BARRACKS KINUSHA	155
KAVALEROVO, SUPPLY AND EXPLOSIVES STORAGE	505
KAYALA AIRFIELD	377
KAZAN AIRFIELD	65
KAZAN AIRFIELD NORTH	65
KAZAN AMMUNITION DEPOT NOVOYE ARAKCHINO	161
KAZAN AMMUNITION DEPOT VYSOKAYA GORA	129

25X1D

KAZAN ARMY BARRACKS GORKIY	128
KAZAN ARMY BARRACKS SOUTHEAST	128
KAZAN COMPLEX	208
KAZAN OPTICAL INSTRUMENT PLANT DERBYSHKI	417
KAZAN POWDER AND EXPLOSIVES PLANT LENIN 40	403
KAZAN SAM SITE A19-2	319
KAZAN SAM SITE B01-2	302
KAZAN SAM SITE B08-2	319
KAZAN SAM SITE B30-2	319
KAZAN SAM SUPPORT FACILITY	319
KAZANDZHIK SAM SITE A04-2	368
KAZANDZHIK, MIL BARRACKS AND TRAINING AREA	160
KEDAINIAI AIRFIELD	75
KEDAINIAI AREA, HF COMMUNICATIONS FACILITY U/C	171
KEDAINIAI CHEMICAL PLANT	418

25X9

KEDAINIAI SAM SITE A01-2	336
--------------------------	-----

25X1


Approved For Release 2004/02/11 : CIA-RDP78B04560A002800010030-5

TOP SECRET

544


25X1

25X1




Approved For Release 2004/02/11 : CIA-RDP78B04560A002800010030-5

TOP SECRET



25X1

25X1



NPIC/R-858/64

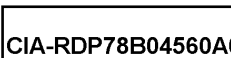
PAGE

KEGUMS HYDRO POWER PLANT GES	190
KEILA ARMY BARRACKS RAILROAD JUNCTION	120
KEILA TRAINING AREA KLOOGA EAST	121
KEMEROVO AIRFIELD	493
KEMEROVO AIRFIELD SOUTHEAST	59
KEMEROVO COMPLEX	506
KEMEROVO SAM SITE B03-2	312
KEMEROVO SAM SITE B15-2	312
KEMEROVO SAM SUPPORT FACILITY	488
KEMEROVO, EXPLOSIVES PROCESSING & STOR FAC	181
KEPERVEYEM AIRFIELD	41
KEPYATA, MILITARY TRAINING AREA	403
KHABAROVSK AIRFIELD	81
KHABAROVSK AIRFIELD NORTHEAST	81
KHABAROVSK AREA, HF COMMUNICATIONS FACILITY	171
KHABAROVSK AREA, POSSIBLE RADAR SITE	410
KHABAROVSK AREA, PROB AIR WARNING RADAR SITE	501
KHABAROVSK COMPLEX	208
KHABAROVSK HF RADIO STATION	501
KHABAROVSK KRUG DF SITE 1	410
KHABAROVSK KRUG DF SITE 2	409
KHABAROVSK KRUG DF SITE 3	409
KHABAROVSK ORDNANCE DEPOT KRASNAYA RECHKA 154	148
KHABAROVSK SAM SITE A36-2	342
KHABAROVSK SAM SITE B09-2	341
KHABAROVSK SAM SITE B19-2	341
KHABAROVSK SAM SITE B24-2	341
KHABAROVSK SAM SUPPORT FACILITY	341
KHABAROVSK VLF COMMUNICATIONS STATION	172
KHABAROVSK/BLAGODATNOYE AIRFIELD	80
KHADABULAK SAM SITE A07-2	341
KHADABULAK STATION AIRFIELD NORTH	494
KHANDASA AREA, RAIL LINE UNDER CONSTRUCTION	193
KHANDASA YUZHNYAYA AREA, EXPLOSIVES STORAGE	425
KHANSKAYA AIRFIELD	95
KHATANGA AIRFIELD	492


25X1

Approved For Release 2004/02/11 : CIA-RDP78B04560A002800010030-5

TOP SECRET



545



25X1



25X1

Approved For Release 2004/02/11 : CIA-RDP78B04560A002800010030-5

TOP SECRET

NPIC/R-858/64


25X1



PAGE

KHATANGA, EARLY WARNING RADAR SITE	499
KHERSON COMPLEX	507
KHERSON SAM SITE B21-2	361
KHERSON SAM SITE D09-2	362
KHMELNITSKIY AIRFIELD	83
KHMELNITSKIY AMMUNITION DEPOT GRECHANY	397
KHMELNITSKIY ARMY BARRACKS RAKOVO	397
KHMELNITSKIY COMPLEX	436
KHMELNITSKIY FIXED FIELD MRBM LNCH SITE	346
KHMELNITSKIY MRBM LAUNCH SITE	346
KHMELNITSKIY TRAINING AREA	150
KHOLMSK COMPLEX	440
KHOLMSK PORT FACILITIES	422
KHUST SAM SITE B14-2	343
KHVALYNSK AREA, PROB PROCESSING & STOR INSTLN	503
KHVOYNAYA AIRFIELD NORTH	372
KIELCE ARMY BARRACKS SOUTHWEST	149
KIELCE ARMY BARRACKS ZAGARZE 2	149
KIMRY AIRCRAFT PLANT	413
KINESHMA COMPLEX	429
KIROV AIRFIELD NORTH	57
KIROV COMPLEX	429
KIROV SAM SITE B17-2	302
KIROV SAM SUPPORT FACILITY	302
KIROVGRAD COMPLEX	430
KIROVO-CHEPETSK CHEMICAL PLANT	503
KIROVOGRAD AIRFIELD	82
KIROVOGRAD COMPLEX	506
<hr/>	
KIROVOGRAD/KANATOVO AIRFIELD	370
KIROVSK AIRFIELD SOUTH	369
KIROVSK AREA, RAIL LINE	189
KIROVSKOYE AIRFIELD SOUTH	375
KIVERTSY FIXED FIELD MRBM LAUNCH SITE	348
KIVERTSY MRBM COMPLEX SAM SITE A01-2	350
KIVERTSY MRBM LAUNCH SITE 1	348

25X9




25X1

Approved For Release 2004/02/11 : CIA-RDP78B04560A002800010030-5

TOP SECRET

546



25X1

TOP SECRET

25X1

25X1

NPIC/R-858/64

PAGE

KIVERTSY MRBM LAUNCH SITE 2	348
KIYA-SHALTYR, PROB NEPHELINE MINING COMBINE	182
KIYEV AREA, MANEUVER AREA	399
<hr/>	
KIYEV AREA, SUSPECT ELECTRONICS FACILITY	410
KIYEV ARMY BARRACKS AND SCHOOL	399
KIYEV ARMY BARRACKS AND SCHOOL 1ST OF MAY	399
KIYEV COMPLEX	437
KIYEV HYDRO POWER PLANT GES	194
KIYEV SAM SITE A26-2	349
KIYEV SAM SITE B08-2	350
KIYEV SAM SITE B12-2	349
KIYEV SAM SITE B16-2	349
KIYEV SAM SITE B35-2	350
KIYEV SAM SUPPORT FACILITY	349
KIYEV/POST VOLYNSKIY AIRFIELD	85
KIYEV/SVYATOSHINO AIRFIELD	85
KIYEV, MILITARY TRAINING AREA NORTH	399
KIYEV, RADIO TRANSMITTING STATION	173
KIZYL-ARVAT AIRFIELD	108
KIZYL-ARVAT SAM SITE A33-2	368
KIZYL-ARVAT SAM SITE B12-2	367
KIZYL-ARVAT SAM SITE B30-2	38
KIZYL-ARVAT SAM SUPPORT FACILITY	367
KIZYL-ARVAT, MILITARY TRAINING AREA	402
KLAIPEDA AIRFIELD EAST	75
KLAIPEDA ARMY BARRACKS	141
KLAIPEDA ARMY BARRACKS NORTH	141
KLAIPEDA COMPLEX	435
KLAIPEDA SAM SITE A17-2	335
KLAIPEDA SAM SITE A17-3	335
KLAIPEDA, ARTILLERY TRAINING AREA	141
KLETSK AREA, STORAGE AREA	201
KLIN AIRFIELD	493
KLYUCHI AIRFIELD	369
KLYUCHI AREA, AIRFIELD	48

25X9

25X1

TOP SECRET

25X1

25X1

Approved For Release 2004/02/11 : CIA-RDP78B04560A002800010030-5

TOP SECRET

25X1

25X1

NPIC/R-858/64

PAGE

KLYUCHI AREA, COMMUNICATIONS SITE	405
KOBRIN AIRFIELD	71
KOBRIN ARMY BARRACKS NORTHEAST	389
KOBYLNIK AREA, HF COMMUNICATIONS SITE	170
KOCHENEVO AIRFIELD	372
KODZH AIRFIELD	108
KOHTLA-JARVA SHALE DISTILLATION PLANT	413
KOIGI AIRFIELD	51
KOKAYTY AIRFIELD	379
KOKUY, PROBABLE HF COMMUNICATIONS SITE	409
KOLOMNA AREA, STORAGE	424
KOLOMNA COMPLEX	434
KOLOMYYA AIRFIELD	82
KOLOMYYA, HF COMMUNICATIONS FACILITY	410
KOLPINO AREA, PROB EXPLOSIVES STORAGE	197
KOLPINO HEAVY EQUIPMENT PLANT IZHORA ZHDANOV	413
KOMENDANTOVKA INDUSTRIAL INSTALLATION	419
KOMMUNARSK COMPLEX	437
KOMSOMOLSK AIRFIELD	375
KOMSOMOLSK AIRFIELD SOUTH	81
KOMSOMOLSK AMMO DEPOT BAM RR NORTH	396
KOMSOMOLSK COMPLEX	436
KOMSOMOLSK SAM SITE A33-2	342
KOMSOMOLSK SAM SITE B04-2	343
KOMSOMOLSK SAM SITE B14-2	342
KOMSOMOLSK SAM SITE B21-2	342
KOMSOMOLSK SAM SITE B22-2	342
KOMSOMOLSK SAM SUPPORT FACILITY	342
KOMSOMOLSK, COMMUNICATIONS COMPLEX	172
KOMSOMOLSK, STORAGE AREA	425
KONAKOVO CONSTRUCTION ACTIVITY	210
KONKOVICHI MRBM COMPLEX SAM SITE C19-2	351
KONKOVICHI MRBM LAUNCH SITE	489
KORDON SAM TRAINING CENTER	357
KORENOVSKAYA AIRFIELD	95
KORF AREA, AIRFIELD	46

25X1

Approved For Release 2004/02/11 : CIA-RDP78B04560A002800010030-5

TOP SECRET

548

25X1

25X1

Approved For Release 2004/02/11 : CIA-RDP78B04560A002800010030-5

TOP SECRET

25X1
25X1

REF ID: A68704

PAGE

KORNEVO ARMY BARRACKS	143
KORNEYEVKA AREA, AIRFIELD	88
KORNEYEVKA AREA, MILITARY BARRACKS AREA	152
KOROSTEN SAM SITE C26-2	349
KORSAKOV AREA, AIRFIELD	102
KORSAKOVKA AIRFIELD	378
KORYAZHMA CELLULOSE PLANT KOTLAS	413
KOSTOPOL ARMY BARRACKS UL LENINA	398
KOSTROMA AIRFIELD	57
KOSTROMA ARMY BARRACKS LEVASHEVO	386
KOSTROMA COMPLEX	429
KOSTROMA ICBM COMPLEX SAM SITE A32-2	300
KOSTROMA ICBM COMPLEX SAM SITE B05-2	300
KOSTROMA ICBM LAUNCH AREA A (SITE 1)	299
KOSTROMA ICBM LAUNCH AREA B (SITE 2)	299
KOSTROMA ICBM LAUNCH AREA D (SITE 4)	299
KOSTROMA ICBM LAUNCH AREA E (SITE 5)	299
KOSTROMA ICBM LAUNCH AREA G (SITE 7)	300
KOSTROMA ICBM LAUNCH AREA H (SITE 8)	14
KOSTROMA ICBM RAIL-TO-ROAD TRANSFER POINT	487
KOSTROMSKOYE AIRFIELD	378
KOTELNICH AMMUNITION DEPOT ISTOBENSK SOUTH	386
KOTELNICH AREA, STORAGE AREA	423
KOTELNIKOVSKIY AIRFIELD	93
KOTLAS AIRFIELD SOUTH	44
KOTLUBAN, EXPLOSIVES STORAGE	426
KOVEL AMMUNITION DEPOT CHERKASSY VOLYNSKIYE	397
KOVEL ARMY BARRACKS SOUTHWEST	397
KOVEL SAM SITE A24-2	344
KOVEL SAM SITE B13-2	344
KOVEL SAM SITE B29-2	344
KOVEL SAM SITE C35-2	344
KOVEL SAM SUPPORT FACILITY	344
KOVROV AMMUNITION DEPOT SOUTH	123
KOVROV AREA, MILITARY TRAINING AREA	385
KOVROV ARMY BARRACKS NORTHEAST	124

25X1

Approved For Release 2004/02/11 : CIA-RDP78B04560A002800010030-5

TOP SECRET

25X1

25X1

Approved For Release 2004/02/11 : CIA-RDP78B04560A002800010030-5

TOP SECRET

NPIC/R-858/64

25X1
25X1

PAGE

25X1D

KOVROV COMPLEX	428
<hr/>	
KOZELSK ICBM COMPLEX SUPPORT FACILITY	322
KOZELSK ICBM LAUNCH AREA A (SITE 3)	322
KOZELSK ICBM LAUNCH AREA D (SITE 4)	322
KOZELSK ICBM LAUNCH AREA E (SITE 5)	488
KOZELSK ICBM RAIL-TO-ROAD TRANSFER POINT	322
KOZHANOVICHI MRBM LAUNCH SITE 1	327
KOZHANOVICHI MRBM LAUNCH SITE 2	489
KOZHANOVICHI SAM SITE A28-2	327
KOZHANOVICHI SAM SITE B13-2	328
KOZYANY MRBM LAUNCH SITE	338
KRASILOV AIRFIELD	376
KRASKINO AREA, PROBABLE ELECTRONICS SITE	503
KRASKINO ARMY BARRACKS RR STATION EAST	155
KRASKINO MRBM LAUNCH SITE	362
KRASKINO NAVAL BASE TROITSKY BAY	401
KRASLAVA PETROLEUM PRD STORAGE MILNICA	202

25X9

<hr/>	
KRASNOARMEYSK COMPLEX	437
KRASNOARMEYSKAYA, VLF STATION U/C	177
KRASNODAR AIRFIELD	95
KRASNODAR COMPLEX	439
KRASNODAR/PASHKOVSKIY AIRFIELD	95
KRASNODAR, HF COMMUNICATIONS FACILITY	412
KRASNOKAMSK COMPLEX	430
KRASNOPOLYE, STORAGE INSTALLATION	427
KRASNOSELSKOYE CRUISE MISSILE LAUNCH SITE	361
KRASNOTURINSK ALUMINUM COMBINE BOGOSLOVSK	415
KRASNOURALSK COMPLEX	431
KRASNOURALSK DEPOT EAST	423
KRASNOYARSK ALUMINUM PLANT	181
KRASNOYARSK AREA, POWER PLANT AND DAM U/C	193
KRASNOYARSK AREA, PROBABLE ALUMINA PLANT	181
KRASNOYARSK ARMY BARRACKS NORTH	126
KRASNOYARSK COMPLEX	431

25X1

Approved For Release 2004/02/11 : CIA-RDP78B04560A002800010030-5

TOP SECRET

550

25X1

25X1

Approved For Release 2004/02/11 : CIA-RDP78B04560A002800010030-5

TOP SECRET

25X1

25X1

NPIC/R-858/64

PAGE

KRASNOYARSK EXPLOSIVES PLANT ZLOBINO	18
KRASNOYARSK ROCKET ENGINE TEST FACILITY	19
KRASNOYARSK SAM SITE B02-2	310
KRASNOYARSK SAM SITE B13-2	311
KRASNOYARSK SAM SITE B25-2	312
KRASNOYARSK SAM SITE C08-2	311
KRASNOYARSK SAM SITE D03-2	311
KRASNOYARSK SAM SITE D06-2	311
KRASNOYARSK SAM SUPPORT FACILITY 1	311
KRASNOYARSK SAM SUPPORT FACILITY 2	310
KRASNOYARSK, SOLID PROPELLANTS TEST FACILITY	19
KRASNOYE HIGH FREQUENCY RADIO STATION	410
KRASNOZNAMENSK FIXED FIELD MRBM LAUNCH SITE	28
KRECHEVITSY AIRFIELD	52
KREMENCHUG COMPLEX	436
KREMENCHUG HYDRO POWER PLANT GES	194
KREMENCHUG INDUSTRIAL INSTALLATION U/C	186
KREMENCHUG SAM SITE B19-2	345
KREMENCHUG SAM SITE B26-2	347
KREMENCHUG SAM SUPPORT FACILITY	345
KREMENCHUG, PROBABLE HEAVY INDUSTRY U/C	185
KREMENETS ARMY BARRACKS	397
KREMENETS, INDUSTRIAL INSTALLATION U/C	186
KRESTIK AREA, AIRFIELD	368
KRICHEV AIRFIELD	493
KRICHEV, STORAGE AREA	200
KRIVDY ROG AIRFIELD EAST	102
KRIVDY ROG AIRFIELD NORTHWEST	102
KRIVDY ROG AREA, EXPLOSIVES STORAGE	426
KRIVDY ROG COMPLEX	439
KRIVDY ROG SAM SUPPORT FACILITY	492
KRIVDY ROG, PROBABLE ORE CONCENTRATION PLANT	419
KROLEVETS SAM SITE A21-2	351
KROLEVETS SAM SITE B04-2	351
KROLEVETS SAM SITE B09-2	351
KROLEVETS SAM SITE B33-2	351

25X1

Approved For Release 2004/02/11 : CIA-RDP78B04560A002800010030-5

TOP SECRET

551

25X1

25X1

Approved For Release 2004/02/11 : CIA-RDP78B04560A002800010030-5

TOP SECRET

25X1
25X1

NPIC/R-858/64

PAGE

KROLEVETS SAM SUPPORT FACILITY	351
KRONSTADT NAVAL BASE AND SHIPYARD	122
KRUPA MRBM LAUNCH SITE 1	26
KRUPA MRBM LAUNCH SITE 2	326
KRUSTPILS AIRFIELD	50
KRYMSK AIRFIELD	94
KRYUKOVO AREA, COMMUNICATIONS SITE	407
KUBINKA AIRFIELD	70
KUBINKA ARMY BARRACKS AND MANEUVER AREA	130
KULP-YAVR AIRFIELD	40
KUM-DAG AREA, GRID PATTERN	443
KUM-DAG SAM SITE A22-2	367
KUPINO AIRFIELD	60
KUPISKIS AREA, AIRFIELD	77
KURDZHIPS KAYA MRBM LAUNCH SITE	358
KURENETS AIRFIELD	374
KURESSAARE AIRFIELD	370
KURESSAARE SAM SITE A32-2	291
KURESSAARE SAM SITE B07-0	291
KURGAN AIRFIELD	62
KURGAN AIRFIELD WEST	62
KURGAN COMPLEX	207
KURGAN SAM SITE C35-2	316
KURGANCHA MRBM COMPLEX SAM SITE B04-2	367
KURGANCHA MRBM COMPLEX SAM SITE B16-2	367
KURGANCHA MRBM LAUNCH SITE 1	367
KURGANOVKA, MINING AREA	416
KURUMOCH ROCKET ENGINE TEST FACILITY	317
KUSHCHEVSKAYA AIRFIELD WEST	97
KUSHVA COMPLEX	430
KUTAISI SAM SITE B11-2	364
KUTUZOVO AREA, ARMY TRAINING AREA	393
KUUSIKU AIRFIELD	51
KUYBYSHEV COMPLEX	207
KUYBYSHEV EXPLOSIVES PLANT	416
KUYBYSHEV EXPMT AC ENG PLT KR GLINKA 2	416

25X1

Approved For Release 2004/02/11 : CIA-RDP78B04560A002800010030-5

TOP SECRET

552

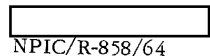

25X1

25X1

Approved For Release 2004/02/11 : CIA-RDP78B04560A00280010030-5

TOP SECRET

25X1
25X1



NPIC/R-858/64

PAGE

KUYBYSHEV PETROLEUM REFINERY LEND LEASE 3	184
KUYBYSHEV PETROLEUM REFINERY 2	183
KUYBYSHEV RDO TRANSMITTING & BROADCASTING STN	406
KUYBYSHEV SAM SITE B07-2	318
KUYBYSHEV SAM SITE B13-2	318
KUYBYSHEV SAM SITE B20-2	317
KUYBYSHEV SAM SITE C02-2	318
KUYBYSHEV SAM SITE C27-2	317
KUYBYSHEV SAM SITE C29-2	317
KUYBYSHEV SAM SITE C31-2	317
KUYBYSHEV SAM SITE C32-2	317
KUYBYSHEV SAM SITE C34-2	318
KUYBYSHEV SAM SITE D29-2	317
KUYBYSHEV SAM SITE D31-2	317
KUYBYSHEV SAM SITE D32-2	318
KUYBYSHEV SAM SUPPORT FACILITY 1	318
KUYBYSHEV SAM SUPPORT FACILITY 2	317
KUYBYSHEV/BEZMYANKA AIRFIELD	64
KUYBYSHEV/KRYAZH AIRFIELD	63
KUYBYSHEV/KURUMOCH AIRFIELD	64
KUYBYSHEV, COMMUNICATIONS RECEIVING SITE	501
KUYVAZI, SUSPECT PROPELLANT TEST AREA	286
KYAKHTA SAM SITE A19-2	340
KYAKHTA AREA, MILITARY INSTALLATION	395
KYSHTYM AREA, AIRFIELD	61
<hr/>	
KYSHTYM COMPLEX	432
KYSHTYM SAM SITE A23-2	316
KYSHTYM SAM SITE B05-2	316
KYSHTYM SAM SITE B12-2	316
KYSHTYM SAM SITE B16-2	316
KYSHTYM SAM SUPPORT FACILITY	316
KYUST-KEMDA AREA, AIRFIELD	47
<hr/>	
KZYL ORDA COMPLEX	438
LAKHDENPOKHYA ARMY BARRACKS	118

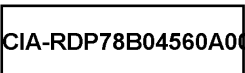
25X9

25X1D


25X1

Approved For Release 2004/02/11 : CIA-RDP78B04560A00280010030-5

TOP SECRET



553



25X1

25X1

Approved For Release 2004/02/11 : CIA-RDP78B04560A002800010030-5

TOP SECRET

25X1

25X1

NPIC/R-858/04

PAGE

LAKHDENPOKHYA TRAINING AREA HUUANMAKI	384
LAKHTA AREA, POSSIBLE ELECTRONICS INSTALLATION	404
LANOVTSY AREA, INDUSTRIAL INSTALLATION	419
LAPICHI HF RDO RELAY & MF BROADCAST STN	501
LASTOCHKA AIRFIELD	378
LAVRENTIYA AIRFIELD	368
LAYA AREA, COMMUNICATIONS SITE	500
LEJASCIEMS FIXED FIELD MRBM LAUNCH SITE	7
LEJASCIEMS MRBM LAUNCH SITE 2	486
LENINAKAN AIRFIELD	103
LENINAKAN AREA, MILITARY TRAINING AREA	157
LENINAKAN ARMY BARRACKS NORTH	156
LENINAKAN ARMY BARRACKS SOUTHWEST	156
LENINAKAN ARMY BARRACKS WEST	156
LENINAKAN COMPLEX	440
LENINGRAD AIRFIELD	54
LENINGRAD AREA SUSPECT R & D FACILITY	195
LENINGRAD AREA, EXPLOSIVES STORAGE	422
LENINGRAD AREA, STORAGE AREA	197

25X1D

LENINGRAD BARRACKS KRASNOYE SELD	123
LENINGRAD COMPLEX	206
LENINGRAD MIL SUP DPO ALEKSANDROVSK	123
LENINGRAD MUNITIONS LOADING & STOR KR ZNAMETS	179
LENINGRAD NE INNER RING RADAR SITE	404
LENINGRAD NW INNER RING RADAR SITE	500
LENINGRAD PROBABLE AMM COMPLEX B-05	4
LENINGRAD PROBABLE AMM COMPLEX D-25	9
LENINGRAD PROBABLE AMM COMPLEX D-34	3
LENINGRAD SAM ASSEMBLY & STORAGE FACILITY 1	286
LENINGRAD SAM ASSEMBLY & STORAGE FACILITY 3	9
LENINGRAD SAM ASSEMBLY AND STORAGE FACILITY 2	286
LENINGRAD SAM ASSEMBLY AND STORAGE FACILITY 4	293
LENINGRAD SAM C06-2/3 & POSS AMM TRNG FAC	4
LENINGRAD SAM SITE (PROB TRAINING)	294
LENINGRAD SAM SITE A21-2	9

25X1

Approved For Release 2004/02/11 : CIA-RDP78B04560A002800010030-5

TOP SECRET

554

25X1

25X1

Approved For Release 2004/02/11 : CIA-RDP78B04560A002800010030-5

TOP SECRET

25X1

25X1

NPIC/R-858/64

PAGE

LENINGRAD SAM SITE B29-2	285
LENINGRAD SAM SITE B29-3	285
LENINGRAD SAM SITE C01-2	286
LENINGRAD SAM SITE C01-3	486
LENINGRAD SAM SITE C01A-2	5
LENINGRAD SAM SITE C02-2	286
LENINGRAD SAM SITE C02-3	286
LENINGRAD SAM SITE C04-2	286
LENINGRAD SAM SITE C04-3	285
LENINGRAD SAM SITE C04A-2	5
LENINGRAD SAM SITE C05-2	285
LENINGRAD SAM SITE C08-2	286
LENINGRAD SAM SITE C08-3	296
LENINGRAD SAM SITE C10-2	295
LENINGRAD SAM SITE C11-2	295
LENINGRAD SAM SITE C12-2	295
LENINGRAD SAM SITE C14-2	295
LENINGRAD SAM SITE C15-2	295
LENINGRAD SAM SITE C16-2	295
LENINGRAD SAM SITE C17-2	295
LENINGRAD SAM SITE C18-2	295
LENINGRAD SAM SITE C19-2	294
LENINGRAD SAM SITE C20-2	294
LENINGRAD SAM SITE C21-2	293
LENINGRAD SAM SITE C21-3	9
LENINGRAD SAM SITE C21A-2	293
LENINGRAD SAM SITE C22-2	293
LENINGRAD SAM SITE C23-2	293
LENINGRAD SAM SITE C23-3	9
LENINGRAD SAM SITE C24-2	294
LENINGRAD SAM SITE C25-2	294
LENINGRAD SAM SITE C26-2	294
LENINGRAD SAM SITE C26-3	486
LENINGRAD SAM SITE C27-2	294
LENINGRAD SAM SITE C31-2	485
LENINGRAD SAM SITE C31-3	485

25X1

Approved For Release 2004/02/11 : CIA-RDP78B04560A002800010030-5

TOP SECRET

555

25X1

25X1

Approved For Release 2004/02/11 : CIA-RDP78B04560A002800010030-5

TOP SECRET

NPIC/R-838/04

25X1

25X1

PAGE

LENINGRAD SAM SITE C32-2	486
LENINGRAD SAM SITE C32A-2	285
LENINGRAD SAM SITE C33-2	486
LENINGRAD SAM SITE C33A-2	285
LENINGRAD SAM SITE C34-2	285
LENINGRAD SAM SITE C35-2	286
LENINGRAD SAM SITE C36-2	286
LENINGRAD SAM SITE C36-3	286
LENINGRAD SAM SITE D24-3	294
LENINGRAD SAM SITE D25-3	294
LENINGRAD SAM SITE D28-2	294
LENINGRAD SAM SITE D28-3	294
LENINGRAD SAM SITE D30-2	485
LENINGRAD SAM SITE D30-3	485
LENINGRAD SAM SITE D31-2	485
LENINGRAD SAM SITE D32-3	285
LENINGRAD SAM SITE D34-3	285
LENINGRAD SAM SITE D35-3	4
LENINGRAD SAM SITE D36-2	5
LENINGRAD SEAPLANE STATION	55
LENINGRAD SSE INNER RING RADAR SITE	168
LENINGRAD SW INNER RING RADAR SITE	167
LENINGRAD/GORELOVO AIRFIELD	54
LENINGRAD/GORSKAYA AIRFIELD	45
LENINGRAD/KASIMOVO AIRFIELD	369
LENINGRAD/LEVASHOVO AIRFIELD	45
LENINGRAD, PROBABLE ROCKET TEST AREA	485
LENINGRAD, PROBABLE SOLID PROPELLANT TEST SITE	4
LEONIDOVO AIRFIELD	81
LEONIDOVO ARMY BARRACKS ESU	148
LEPSY SAM SITE A05-2	355
LEPSY SAM SITE C21-2	355
LESHUKONSKOYE AIRFIELD	42
LIDA AIRFIELD	73
LIDA AREA, HF COMMUNICATIONS SITE	408
LIDA ARMY BARRACKS NORTHWEST	133

25X1

Approved For Release 2004/02/11 : CIA-RDP78B04560A002800010030-5

TOP SECRET

556

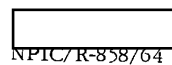

25X1

25X1

Approved For Release 2004/02/11 : CIA-RDP78B04560A002800010030-5

TOP SECRET

25X1
25X1



NPIC/R-858/64


PAGE

LIDA BKS AND TRAINING AREA SOUTHEAST	133
LIDA COMPLEX	434
LIDA MRBM COMPLEX SAM SITE A29-2	329
LIDA MRBM LAUNCH SITE 1	329
LIDA MRBM LAUNCH SITE 2	329
LIDA, HF COMMUNICATIONS FACILITY	408
LIELELEJA MRBM LAUNCH SITE	6
LIEPAJA AIRFIELD EAST	369
LIEPAJA ARMY BARRACKS NORTH	384
LIEPAJA ARMY DEPOT KARA OSTA	118
LIEPAJA BARRACKS NORTH	118
LIEPAJA COMPLEX	205
LIEPAJA SAM SITE A01-2	288
LIEPAJA SAM SITE A19-3	287
LIEPAJA SAM SITE A36-3	288
LIEPAJA SAM SITE C02-2	288
LIEPAJA SAM SITE C02-3	288
LIEPAJA SAM SITE D11-2	287
LIEPAJA SAM SUPPORT FACILITY	288
LIEPAS AIRFIELD	370
LIPETSK AIRFIELD WEST	65
LIPETSK COMPLEX	506
LISICHANSK CHEMICAL PLANT LISKHIMSTROY	504
LOBVA, PROCESSING PLANT	415
LODEYNOYE POLE AIRFIELD	493
LOKSA SHIPYARD	413
LOMONOSOV NAVAL AMMO DEPOT BOLSHAYA IZHORA	122
LOUKHI AIRFIELD WEST	368
LUBNY ARMY BARRACKS SULA RIVER	498
LUGA AIRFIELD SOUTHEAST	370
LUGA ARMY BARRACKS SOUTH	119
LUGA BARRACKS AND ARTILLERY TRAINING AREA	120
LUGANSK AIRFIELD	87
LUGANSK AIRFIELD SOUTH	87
LUGANSK AIRFIELD SOUTHEAST	87
LUGANSK COMPLEX	437

25X1

Approved For Release 2004/02/11 : CIA-RDP78B04560A002800010030-5

TOP SECRET



25X1

25X1

Approved For Release 2004/02/11 : CIA-RDP78B04560A002800010030-5

TOP SECRET

NPIC/R-858/64

25X1
25X1

PAGE

	LUGANSK ORDNANCE PARK NORTHWEST	152
	LUGANSK SAM SITE B14-2	352
	LUGANSK SAM SITE B24-2	352
	LUGANSK SAM SUPPORT FACILITY	33
	LUGOVOYE AIRFIELD	106
	LUGOVOYE SAM SITE A29-2	38
	LUGOVOYE SAM SITE B06-2	366
	LUKHOVITSY AIRFIELD	66
	LUNINETS AIRFIELD NORTH	373
	LUNNA AIRFIELD	373
	LUSAVAN MACHINE TOOL PLANT	188
	LUTSK AIRFIELD NORTH	84
	LUTSK AREA, ANTENNA FARM	410
	LUTSK AREA, COMMUNICATIONS STATION	410
25X1D	[REDACTED]	
	LUTSK ARMY BARRACKS NORTHEAST	398
	LUTSK MRBM COMPLEX SAM SITE A08-2	347
	LUTSK MRBM COMPLEX SAM SITE B27-2	343
	LUTSK MRBM LAUNCH SITE 1	347
	LUTSK MRBM LAUNCH SITE 2	347
	LUTSK SAM SUPPORT FACILITY	347
	LUTSK SUSP FIXED FIELD MRBM LAUNCH SITE	343
	LYSVA COMPLEX	430
	LYSVA SAM SITE A25-2	308
	LYUBINSKIY AIRFIELD	493
	MAKAT AREA, INTERFEROMETER STATION	412
	MAKAT FIELD LAUNCH POINT (MRBM)	356
	MAKLAKOVO COMPLEX	207
	MAKSATIKHA AREA, AIRFIELD	56
	MAL-YAVR AIRFIELD	39
25X9	MALAYA VISKA AIRFIELD	376
	[REDACTED]	
	MAMONOVO AIRFIELD	374
	MANGLISI AIRFIELD	105
	MANKOVKA MRBM LAUNCH SITE	345
25X1D	[REDACTED]	

25X1

Approved For Release 2004/02/11 : CIA-RDP78B04560A002800010030-5

TOP SECRET

558

25X1

25X1

Approved For Release 2004/02/11 : CIA-RDP78B04560A002800010030-5

TOP SECRET

25X1

25X1

NPIC/R-858/64

PAGE

MARIENGOF AIRFIELD	375
MARIJAMPOLE ARMY BARRACKS	393
MARIJAMPOLE SAM SITE A16-2	333
MARINA GORKA ARMY BARRACKS	392
MARINA GORKA MRBM LAUNCH SITE	330
MARINA GORKA TRAINING AREA 2	137
MARINOVKA AIRFIELD	88
MARINOVKA AREA, MILITARY TRAINING AREA	400
MARKULESHTY AIRFIELD	378
MARYANOVKA AIRFIELD	493
MATROSOVO AIRFIELD	375
MAYKOP AIRFIELD NORTH	94
MAYKOP ARMY BARRACKS SOUTH	153
MAYKOP MRBM COMPLEX SAM SITE A13-2	357
MAYKOP MRBM COMPLEX SAM SITE C23-2	357
MAZANKA MRBM LAUNCH SITE	35
MAZANOVKA AREA, EXPLOSIVES STORAGE	424
MELEKESS REACTOR DEVELOPMENT SITE	112
MELENKI, EXPLOSIVES STORAGE	505
MIASS COMPLEX	432
MIASS SAM SITE B15-2	315
MIASS SAM SITE C11-2	315
MIKHAYLOVKA AREA, ASBESTOS AND CEMENT COMBINE	419
MIKHAYLOVKA SENSITIVE OPERATIONS COMPLEX	213
MINERALNYYE VODY AIRFIELD	93
MINSK AIRFIELD SOUTH	73
MINSK AMMUNITION DEPOT KANYUCHITSY	391
MINSK AMMUNITION DEPOT SOUTHEAST	391
<hr/>	
MINSK ARMY BARRACKS NORTHWEST	135
MINSK ARMY BARRACKS SOUTH SOUTHEAST	136
MINSK ARMY BARRACKS SOUTHWEST	391
MINSK ARMY BARRACKS STEPYANKA SOUTHEAST	136
MINSK ARMY BARRACKS URUCHYE	135
MINSK ARMY SUPPLY DEPOT & BARRACKS	136
MINSK BARRACKS KALININA	136

25X9

25X1

Approved For Release 2004/02/11 : CIA-RDP78B04560A002800010030-5

TOP SECRET

559

25X1

25X1

Approved For Release 2004/02/11 : CIA-RDP78B04560A002800010030-5

TOP SECRET

NPIC/R-858/64

25X1
25X1

PAGE

25X9

MINSK COMPLEX	434
MINSK HQ BELORUSSIAN MILITARY DISTRICT	136
[REDACTED]	
MINSK SAM SITE A01-2	334
MINSK SAM SITE A12-2	330
MINSK SAM SITE A17-2	330
MINSK SAM SITE B28-2	331
MINSK SAM SITE D26-2	330
MINSK SAM SUPPORT FACILITY 1	331
MINSK TRAINING AREA	392
MINSK/MACHULISHCHE AIRFIELD	373
MINSK/SLEPYANKA AIRFIELD	73
MIRGOROD AIRFIELD	83
MIRNYY AIRFIELD	47
MIRONOVO COMPLEX	428
MOGILEV BARRACKS PASHKOVO	388
MOGILEV COMPLEX	433
MOLODECHNO AIRFIELD	374
MOLODECHNO ARMY BARRACKS VELIKOYE SELO	393
MOLODECHNO HF COMMUNICATIONS FACILITY	409
MOLODETSKOYE MRBM LAUNCH SITE	345
MONNUSTE AIRFIELD	493
MORINO AMMUNITION DEPOT RR STATION WEST	119
MORSHANSK AIRFIELD	372
MOSCOW AIRFIELD CENTRAL	70

25X1D

[REDACTED]	
MOSCOW COMPLEX	434
MOSCOW GUIDED MISSILE R&D PLANT KHIMKI 301	325
MOSCOW GUIDED MSL ENGINE PLT KHIMKI 456	325
MOSCOW RADAR STATION PETROVSKAYA	407
MOSCOW SA-3 SAM TRAINING FACILITY	296
MOSCOW SAM SITE B06-2	325
MOSCOW SAM SITE B11-2	325
MOSCOW SAM SITE B16-2	324
MOSCOW SAM SITE B22-2	324
MOSCOW SAM SITE B26-2	325

25X1

Approved For Release 2004/02/11 : CIA-RDP78B04560A002800010030-5

TOP SECRET

560

25X1



25X1

Approved For Release 2004/02/11 : CIA-RDP78B04560A002800010030-5

TOP SECRET

25X1

25X1



NPIC/R-858/64

PAGE


MOSCOW SAM SITE B26A-2	324
MOSCOW SAM SITE B31-2	325
MOSCOW SAM SITE C02-1	11
MOSCOW SAM SITE C03-2	296
MOSCOW SAM SITE C04-1	12
MOSCOW SAM SITE C08-2	325
MOSCOW SAM SITE C09-1	26
MOSCOW SAM SITE C10-1	26
MOSCOW SAM SITE C12-1	26
MOSCOW SAM SITE C13-2	325
MOSCOW SAM SITE C14-1	325
MOSCOW SAM SITE C16-1	24
MOSCOW SAM SITE C17-1	324
MOSCOW SAM SITE C17-2	324
MOSCOW SAM SITE C19-1	24
MOSCOW SAM SITE C20-1	24
MOSCOW SAM SITE C24-1	22
MOSCOW SAM SITE C25-1	22
MOSCOW SAM SITE C27-1	22
MOSCOW SAM SITE C28-1	23
MOSCOW SAM SITE C33-1	10
MOSCOW SAM SITE C34-2	296
MOSCOW SAM SITE C35-1	11
MOSCOW SAM SITE C36-1	11
MOSCOW SAM SITE D25-2	323
MOSCOW SAM SITE D25A-2	323
MOSCOW SAM SITE E01-1	12
MOSCOW SAM SITE E02-1	12
MOSCOW SAM SITE E03-1	13
MOSCOW SAM SITE E04-1	13
MOSCOW SAM SITE E05-1	13
MOSCOW SAM SITE E06-1	296
MOSCOW SAM SITE E10-1	325
MOSCOW SAM SITE E10A-1	26
MOSCOW SAM SITE E12-1	25
MOSCOW SAM SITE E13-1	25

25X1

Approved For Release 2004/02/11 : CIA-RDP78B04560A002800010030-5

TOP SECRET

561



25X1

25X1

Approved For Release 2004/02/11 : CIA-RDP78B04560A002800010030-5
TOP SECRET

25X1

25X1

NPIC/R-858/64

PAGE

MOSCOW SAM SITE E14-1	25
MOSCOW SAM SITE E15-1	25
MOSCOW SAM SITE E16-1	24
MOSCOW SAM SITE E17-1	24
MOSCOW SAM SITE E18-1	23
MOSCOW SAM SITE E19-1	23
MOSCOW SAM SITE E20-1	23
MOSCOW SAM SITE E21-1	324
MOSCOW SAM SITE E22-1	21
MOSCOW SAM SITE E23-1	21
MOSCOW SAM SITE E24-1	21
MOSCOW SAM SITE E25-1	21
MOSCOW SAM SITE E26-1	22
MOSCOW SAM SITE E26-3	323
MOSCOW SAM SITE E27-1	22
MOSCOW SAM SITE E27-3	324
MOSCOW SAM SITE E28-1	23
MOSCOW SAM SITE E28-3	324
MOSCOW SAM SITE E29-3	296
MOSCOW SAM SITE E30-1	10
MOSCOW SAM SITE E31-1	10
MOSCOW SAM SITE E32-1	10
MOSCOW SAM SITE E32-3	296
MOSCOW SAM SITE E33-1	10
MOSCOW SAM SITE E34-1	11
MOSCOW SAM SITE E34-3	296
MOSCOW SAM SITE E35-1	12
MOSCOW SAM SITE E35-3	296
MOSCOW SAM SITE E36-1	12
MOSCOW SAM STORAGE SITE 1	489
MOSCOW SAM STORAGE SITE 2	325
MOSCOW SAM STORAGE SITE 3	324
MOSCOW SAM STORAGE SITE 4	324
MOSCOW SAM STORAGE SITE 5	323
MOSCOW SAM STORAGE SITE 6	324
MOSCOW SAM TRAINING SITE E27-2	323

25X1

Approved For Release 2004/02/11 : CIA-RDP78B04560A002800010030-5

TOP SECRET

562

25X1

25X1

Approved For Release 2004/02/11 : CIA-RDP78B04560A002800010030-5

TOP SECRET

25X1
25X1

NPIC/R-858704

PAGE

25X1D

[REDACTED]	
MOSCOW/CHERNOYE, EARLY WARNING RADAR SITE	408
MOSCOW/DOMODEDOVO AIRFIELD	70
MOSCOW/KOTOVO EARLY WARNING RADAR SITE	407
MOSCOW/MONINO AIRFIELD	71
MOSCOW/ODINTSOVO EARLY WARNING RADAR SITE	407
MOSCOW/PEROVO, KRUG SITE	407
MOSCOW/RAMENSKOYE AIRFIELD	70
MOSCOW/SHCHELKOVO AIRFIELD	71
MOSCOW/SHCHELKOVO, SPACE TRACKING STATION	407
MOSCOW/SHEREMETYEVO AIRFIELD	70
MOSCOW/VNUKOVO AIRFIELD	70
MOSCOW/VNUKOVO, HF DF NAVIGATION AID	501
MOSCOW, SUSPECT AMM PHASED-ARRAY RADAR	169
MOTOL MRBM LAUNCH SITE	327
MOZDOK AIRFIELD	106
MOZDOK AMMUNITION DEPOT	402
MOZDOK AREA, DAM AND HYDRO POWER PLANT	421

25X9

[REDACTED]	
MOZDOK, MILITARY AND STORAGE INSTALLATIONS	402
MOZHAYSK AMMUNITION DEPOT	389

25X9

[REDACTED]	
MUKACHEVO AIRFIELD	494
MUKACHEVO MISSILE FUELS/POL STORAGE UG	505
MUKACHEVO MRBM LAUNCH SITE 1	490
MUKACHEVO SAM SITE B19-2	343
MUKACHEVO, MISSILE SUPPORT AREA	489
MUKHTUYA AIRFIELD	47
MURMANSK SAM SITE B04-2	281
MURMANSK SAM SITE C02-2	281
MURMANSK SUSPECT SAM SITE C02-3	282
MUROM AIRFIELD	66
MUROM CHEMICAL PLANT MORDOVSHCHIKOVO	503
MUROM COMPLEX	433
MUROM MUNITIONS DEPOT	497

25X1

Approved For Release 2004/02/11 : CIA-RDP78B04560A002800010030-5

TOP SECRET

563

25X1

25X1

Approved For Release 2004/02/11 : CIA-RDP78B04560A002800010030-5

TOP SECRET

25X1

25X1

NPIC/R-858/64

PAGE

	MUSLYUMOVO AMMUNITION DEPOT	387
25X1D	MYS MELOVOY PORT FACILITY	195
25X9	MYSKI THERMAL POWER PLANT TOMUSINSKAYA GRES	192
	NAKHICHEVAN AIRFIELD	379
	NAKHICHEVAN ARMY BARRACKS NORTH	403
	NAKHICHEVAN COMPLEX	441
	NALCHIK AIRFIELD	106
	NALCHIK COMPLEX	440
	NALCHIK SAM SITE A17-2	37
	NALCHIK SAM SITE B33-2	365
	NALCHIK SAM SITE C14-2	365
	NALCHIK SAM SUPPORT FACILITY	37
	NALOBIKHA, STORAGE AREA	423
	NARO-FOMINSK ARMY BARRACKS NORTH	389
	NARO-FOMINSK, BARRACKS, TRAINING AREA, & DEPOT	389
	NARO-FOMINSK, HF COMMUNICATIONS RECEIVING SITE	406
	NARYAN-MAR AREA, EARLY WARNING RADAR SITE	500
	NAUTSI HYDRO POWER PLANT RAYAKOSKI GES	420
	NAZAROVO SAM SITE B26-2	312
	NAZAROVO THERMAL POWER PLANT GRES	504
	NEMAN AREA, HF COMMUNICATIONS FACILITY	409
	NEMAN MRBM LAUNCH SITE	336
	NEMAN SAM SITE A24-3	335
	NENOKSA POSSIBLE CRUISE MISSILE TEST SITE	1
	NENOKSA, HF COMMUNICATIONS SITE	163
	NERCHINSK ARMY BARRACKS	396
	NERCHINSK DEPOT NORTH	425
	NEREKHTA AMMUNITION DEPOT BURMAKINO	386
	NES, RADAR SITE	164
	NESTEROVSKAYA MRBM LAUNCH SITE	37
	NESVIZH ARMY TRAINING AREA NORTHEAST	391
	NEVEL AREA, STORAGE AREA	505
	NEVYANSK COMPLEX	430
	NEYA AMMUNITION DEPOT SOUTHWEST	386

25X1

TOP SECRET

Approved For Release 2004/02/11 : CIA-RDP78B04560A002800010030-5

564

25X1

25X1

Approved For Release 2004/02/11 : CIA-RDP78B04560A00280010030-5

TOP SECRET

25X1

25X1

NPIC/R-858/64

PAGE

NEZHIN AIRFIELD	86
NEZHIN AREA, STORAGE AREA	203
NEZHIN COMPLEX	437
NIGRANDE IRBM LAUNCH SITE	288
NIKEL AREA, DAM	189
NIKOLAYEV AREA, AIRFIELD	101
NIKOLAYEV AREA, COMMUNICATIONS SITE	412
NIKOLAYEV AREA, PROBABLE RADAR SITE	178
NIKOLAYEV ARMY BARRACKS EAST	154
NIKOLAYEV ARMY BARRACKS NORTHEAST	154
NIKOLAYEV COMPLEX	209
NIKOLAYEV SAM SITE B09-2	362
NIKOLAYEV SAM SITE B27-2	361
NIKOLAYEV SAM SITE B35-2	362
NIKOLAYEV SAM SUPPORT FACILITY	362
NIKOLAYEV/KULBAKINO AIRFIELD	101
NIKOLAYEV, ARMY BARRACKS AND TRAINING AREA	154
NIKOLAYEVSK AIRFIELD	79
NIKOLAYEVSK COMPLEX	506
NIKOLAYEVSK SAM SITE C14-2	340
NIKOLAYEVSK SEAPLANE STATION	494
NIKOLAYEVSKOYE AIRFIELD	494
NIKOLSKOYE AREA, COMMUNICATIONS SITE	406
NIKONOVSHCHINA AIRFIELD	492
NIKOPOL AREA, MINING AND PROCESSING ACTIVITY	187
NIKOPOL COMPLEX	440
NIKOPOL SAM SITE B22-2	362
NIZHNE PESHA AIRFIELD	43
NIZHNE-POGROMNOYE, PORT FACILITY	421
NIZHNEUDINSK AREA, PIPELINE UNDER CONSTRUCTION	192
NIZHNEUDINSK COMPLEX	431
NIZHNIY INGASH AMMUNITION DEPOT SULEMKA	387
NIZHNIY TAGIL AIRFIELD NORTHEAST	58
NIZHNIY TAGIL AMMUNITION DEPOT	387
NIZHNIY TAGIL AREA, PROB ELECTRONICS INSTLN	406
NIZHNIY TAGIL COMPLEX	430

25X1

Approved For Release 2004/02/11 : CIA-RDP78B04560A00280010030-5

TOP SECRET

25X1

25X1

Approved For Release 2004/02/11 : CIA-RDP78B04560A002800010030-5

TOP SECRET

25X1

25X1

NPIC/R-858/64

PAGE

NIZHNIY TAGIL SAM SITE B27-2	307
NIZHNIY TAGIL SAM SITE B36-2	308
NIZHNIY TAGIL SAM SITE C13-2	308
NIZHNIY TAGIL SAM SITE D28-2	307
NIZHNIY TAGIL SAM SUPPORT FACILITY	308
NIZHNIYE KRESTY AIRFIELD	40
NIZHNIYE TALTSY PETROLEUM PRODUCTS STORAGE	203
NIZHNYAYA SALDA COMPLEX	430
NIZHNYAYA TURA AIRFIELD	372

25X9

NIZHNYAYA TURA SAM SITE B08-2	309
NIZHNYAYA TURA SAM SITE B21-2	308
NIZHNYAYA TURA SAM SITE B28-2	308
NIZHNYAYA TURA SAM SITE B36-2	309
NIZHNYAYA TURA SAM SUPPORT FACILITY	309
NIZHNYAYA TURA THERMAL POWER PLANT GRES	420
NOGINSK MUNITIONS PLANT ELEKTROSTAL 12	417
NOVA VES MRBM LAUNCH SITE	490
NOVAYA KAKHOVKA ELECTRICAL MACHINERY PLANT	187

25X9

NOVAYA MEZINOVKA REGIONAL MIL STOR INSTLN	391
NOVGOROD AREA, STORAGE AREA	196

25X1D

NOVGOROD COMPLEX	206
NOVGOROD SAM SITE B23-2	7
NOVO ALEKSANDROVSK AIRFIELD	378
NOVO-KUZNETSK COMPLEX	431
NOVO-KUZNETSK METALLURGICAL COMBINE W SIBERIA	416
NOVO-KUZNETSK SAM SITE B05-2	312
NOVO-KUZNETSK SAM SITE B19-2	311
NOVO-KUZNETSK SAM SITE B27-2	311
NOVO-KUZNETSK SAM SITE B34-2	488
NOVO-KUZNETSK SAM SUPPORT FACILITY	311
NOVO-TSURUKHAYTUY, POSSIBLE ORE PROC INDUSTRY	418
NOVOCHERKASSK ARMY BARRACKS	499
NOVOCHERKASSK LOCOMOTIVE MFG PLANT BUDENNY	419

25X1

Approved For Release 2004/02/11 : CIA-RDP78B04560A002800010030-5

TOP SECRET

566

25X1

25X1

25X1

Approved For Release 2004/02/11 : CIA-RDP78B04560A002800010030-5

TOP SECRET

NPIC/R-858/04

PAGE

25X1

25X1

25X1D

[REDACTED]	
NOVOGRAD-VOLYNSKIY ARMY BARRACKS SOUTHEAST	399
NOVOGRAD-VOLYNSKIY COMPLEX	437
NOVOGRAD-VOLYNSKIY TRAINING AREA	399
NOVOGRUDOK AREA, HF COMMUNICATIONS SITE	170
NOVOGRUDOK, BARRACKS AREA	391
NOVOMINSKAYA AIRFIELD	96
NOVOROSSIIYSK AREA, AIRFIELD	94
NOVOROSSIIYSK ARMY BARRACKS WEST	152
NOVOROSSIIYSK COMPLEX	439
NOVOROSSIIYSK MILITARY TRAINING AREA	152
NOVOROSSIIYSK SAM SITE A18-2	357
NOVOROSSIIYSK SAM SITE B13-2	357
NOVOROSSIIYSK SAM SUPPORT FACILITY	357
NOVOSIBIRSK ACADEMY OF SCIENCES SIBERIAN	422
NOVOSIBIRSK AIRFIELD NORTHEAST	60
NOVOSIBIRSK AIRFIELD WEST	60
NOVOSIBIRSK AMMUNITION ASSEMBLY AND DEPOT	183
NOVOSIBIRSK ARMY BARRACKS BERDSK	387
NOVOSIBIRSK ARMY BARRACKS NORTHEAST	126
NOVOSIBIRSK ARMY SUPPLY DEPOT	126
NOVOSIBIRSK COMPLEX	432
NOVOSIBIRSK HYDRO POWER PLANT GES	420
NOVOSIBIRSK ICBM COMPLEX HF COMMO FACILITY	20
NOVOSIBIRSK ICBM COMPLEX SUPPORT FAC	313
NOVOSIBIRSK ICBM LAUNCH AREA A (SITE 2)	313
NOVOSIBIRSK ICBM LAUNCH AREA B (SITE 1)	313
NOVOSIBIRSK ICBM LAUNCH AREA C (SITE 3)	20
NOVOSIBIRSK ICBM LAUNCH AREA D (SITE 4)	314
NOVOSIBIRSK ICBM LAUNCH AREA E (SITE 5)	313
NOVOSIBIRSK ICBM R/R TRANSFER POINT	313
NOVOSIBIRSK SAM SITE A17-2	312
NOVOSIBIRSK SAM SITE A33-2	313
NOVOSIBIRSK SAM SITE B01-2	313
NOVOSIBIRSK SAM SITE B08-2	313
NOVOSIBIRSK SAM SITE B28-2	313

25X1

TOP SECRET

Approved For Release 2004/02/11 : CIA-RDP78B04560A002800010030-5

567

25X1

25X1

Approved For Release 2004/02/11 : CIA-RDP78B04560A002800010030-5

TOP SECRET

NPIC/R-858/64

25X1
25X1

PAGE

	NOVOSIBIRSK SAM SUPPORT FACILITY	313
25X9	[REDACTED]	
	NOVOSIBIRSK, PETROLEUM STORAGE	198
	NOVYY SOKUR PETROLEUM PRODUCTS STORAGE	199
	NYANDOMA SENSITIVE OPERATIONS COMPLEX	507
	OBOR AMMUNITION DEPOT	396
	OBOR AREA, PROBABLE ORE PROCESSING PLANT	185
	OBOZERSKIY AIRFIELD SOUTHEAST	45
25X9	[REDACTED]	
	OGRE AMMUNITION DEPOT	384
	OKTEMBERYAN AIRFIELD EAST	104
	OKTEMBERYAN AREA, MILITARY BKS & TRNG AREA	156
	OKTYABRSKOYE AIRFIELD	100
25X9	[REDACTED]	
	OLENEGORSK SAM SITE A11-2	281
	OLENEGORSK SAM SITE A11-3	281
	OLENEGORSK SAM SITE B11-0	281
	OLENEGORSK SUSP AMM ASSOCIATED ACTIVITY	485
	OLENEK AREA, AIRFIELD	40
	OLEVSK MRBM LAUNCH SITE 1	350
	OLEVSK MRBM LAUNCH SITE 2	350
	OLGA ARMY BARRACKS SERAFIMOVKA	402
	OLGA BARRACKS NORTHEAST	402
	OLGA SAM SITE A05-2	363
	OLGA SAM SITE B04-2	363
	OLGA SAM SUPPORT FACILITY 1	363
	OLISHEVKA AREA, PROB ELECTRONICS FACILITY	173
	OLKHOVKA AIRFIELD	376
	OLOVYANNAYA ICBM COMPLEX SAM SITE	31
	OLOVYANNAYA ICBM COMPLEX SAM SITE C07-2	341
	OLOVYANNAYA ICBM LAUNCH AREA C (SITE 3)	489
	OLOVYANNAYA SAM SITE C03-2	341
	OLSUFYEVO AIRFIELD	372
	OMSK AIRFIELD EAST	61
	OMSK AIRFIELD SOUTHWEST	61
	OMSK COMPLEX	432

25X1

Approved For Release 2004/02/11 : CIA-RDP78B04560A002800010030-5

TOP SECRET

568

25X1

25X1

Approved For Release 2004/02/11 : CIA-RDP78B04560A002800010030-5

TOP SECRET

25X1

25X1

NPIC/R-858/64

PAGE

OMSK ICBM COMPLEX SUPPORT FACILITY	314
OMSK ICBM LAUNCH AREA A (SITE 1)	314
OMSK ICBM LAUNCH AREA B (SITE 2)	20
OMSK ICBM RAIL-TO-ROAD TRANSFER POINT	314
OMSK MANEUVER AREA SOUTH	497
OMSK RKT ENG TEST FAC GORNAYA BITIYA	314
OMSK SAM SITE B09-2	314
OMSK SAM SITE B17-2	314
OMSK SAM SITE B26-2	488
OMSK SAM SITE B34-2	314
OMSK SAM SUPPORT FACILITY	314
OMUTNINSK STEEL PLANT	503
ONOKHOY-SHIBIR, EXPLOSIVES PLANT AND STORAGE	418
ONOR AIRFIELD	375
ONOR ARMY BARRACKS	149
ORANCHITSY PETROLEUM STORAGE	505
ORDZHONIKIDZE AREA, EXPLOSIVES STORAGE	427
ORDZHONIKIDZE AREA, MILITARY INSTALLATION	159
ORDZHONIKIDZE ARMY BARRACKS INFANTRY	159
ORDZHONIKIDZE COMPLEX	440
ORDZHONIKIDZE SAM SITE A06-2	365
ORDZHONIKIDZE SAM SITE B31-2	37
ORDZHONIKIDZEVSKAYA AIRFIELD	379
ORDZHONIKIDZEVSKAYA SAM SUPPORT FACILITY	38
OREKHOVSK THERMAL POWER PLANT BELGRES	420
OREL AIRFIELD SOUTHWEST	67
ORENBURG AIRFIELD NORTHEAST	90
ORENBURG AIRFIELD SOUTH	89
ORENBURG AIRFIELD SOUTHWEST	89
ORENBURG CIVIL AIRFIELD	89
ORENBURG COMPLEX	438
ORENBURG ELECTRONICS FACILITY	174
ORENBURG SAM PROBABLE TRAINING SITE A25-2	353
ORSHA AIRFIELD SOUTHWEST	68
ORSHA ARMY SUPPLY DEPOT	129
ORSHA COMPLEX	433

25X1

Approved For Release 2004/02/11 : CIA-RDP78B04560A002800010030-5

TOP SECRET

569

25X1

25X1

Approved For Release 2004/02/11 : CIA-RDP78B04560A002800010030-5

TOP SECRET

25X1

25X1

NPIC/R-858/64

PAGE

25X9

[REDACTED]	
ORSHA SAM SITE A04-2	323
ORSHA SAM SITE A17-2	322
ORSHA SAM SITE B16-2	322
ORSHA SAM SUPPORT FACILITY	323
ORZYSZ SAM SITE A14-2	328
OSIPOVICHY ARMY BARRACKS TSEL	497
OSIPOVICHY TRAINING AREA	392
OSTER AREA, MILITARY CAMP AND TRAINING AREA	399
OSTROG MRBM COMPLEX SAM SITE B12-2	349
OSTROG MRBM COMPLEX SAM SITE B15-2	348
OSTROG MRBM LAUNCH SITE 1	348
OSTROG MRBM LAUNCH SITE 2	348
OSTROG, MILITARY INSTALLATION	398
OSTROSHITSKIY GORODOK, BARRACKS AREA	140
OSTROV GREEN-BELL AIRFIELD	39
OSTROV MORZHOVETS EW RADAR SITE	164
OTYNIA MRBM LAUNCH SITE	343
OVRUCH MRBM LAUNCH SITE 1	351
OVRUCH MRBM LAUNCH SITE 2	351
OVRUCH SAM SITE B29-2	351
OZERKI AIRFIELD	369
OZERKI AREA, STORAGE AREA	198
OZERO KADZHIRIS-TBA AIRFIELD	105
OZERSK SAM SITE A10-3	333
PABRADE AIRFIELD	76
PADALI AMMUNITION PLANT ELBAN	418
PADALI, CELLULOSE AND CHEMICAL COMBINE U/C	185
PADUN AREA, HYDRO POWER PLANT U/C	189
PAGEIAI PETROLEUM PRODUCTS STORAGE	201
PALANGA AIRFIELD	75
PALANGA ARMY TRAINING AREA NEMIRSETA	142
PALANGA SAM SITE A03-2	29
PALANGA SAM SITE A03-3	335
PALANGA SAM SITE B01-3	287
PALDISKI ARMY BARRACKS KLOOGA WEST	120

25X1

Approved For Release 2004/02/11 : CIA-RDP78B04560A002800010030-5

TOP SECRET

570

25X1

25X1

Approved For Release 2004/02/11 : CIA-RDP78B04560A002800010030-5

TOP SECRET

25X1

25X1

NPIC/R-858/64

PAGE

PALDISKI NAVAL BASE	385
PANEVEZYS AIRFIELD	76
PANEVEZYS, MUNITIONS FACTORY AND STORAGE	418
PAPLAKA MRBM LAUNCH SITE 1	287
PAPLAKA MRBM LAUNCH SITE 2	287
PARNU AIRFIELD	50
PARNU AIRFIELD SOUTHEAST	50
PARNU COMPLEX	428
PAVLODAR AIRFIELD SOUTH	59
PAVLODAR COMPLEX	431
PECHENGA AIRFIELD	39
PECHENGA SAM SITE B21-2	281
PECHORA AIRFIELD SOUTHWEST	43
PENZA COMPLEX	433
PENZA SAM SUPPORT FACILITY	320
PEREYASLAV-KHMELNITSKIY, MIL MANEUVER AREA	400
PERKYARVI AIRFIELD	369
PERM AIRFIELD SOUTHWEST	372
PERM ICBM LAUNCH AREA C (SITE 3)	487
PERM ICBM LAUNCH AREA D (SITE 6)	307
PERM ICBM LAUNCH AREA E (SITE 5)	307
PERM ICBM LAUNCH AREA F (SITE 4)	487
PERM MUNITIONS & CHEMICAL COMBINE K KIROV 98	415
PERM SAM SITE B32-2	308
PERM SAM SITE D27-2	308
PERM STATIC TEST FACILITY	307
PERM, EXPLOSIVES STORAGE	423
PERVOMAYSK ARMY BARRACKS SOUTH	498
PERVOURALSK COMPLEX	429
PERVOURALSK COPPER COMBINE SREDNO URALSK	414
PETRIKOV MRBM LAUNCH SITE	489
PETRODVORETS ARMY BARRACKS	122
PETRODVORETS ARMY BKS AND SCHOOL LUIZINO	121
PETROKREPOST EXPLOSIVES PLANT MOROZOV	179
PETROPAVLOVSK COMPLEX	432
PETROVSKAYA ARMY BARRACKS AL I	389

25X1

Approved For Release 2004/02/11 : CIA-RDP78B04560A002800010030-5

TOP SECRET

571

25X1

25X1

Approved For Release 2004/02/11 : CIA-RDP78B04560A002800010030-5

TOP SECRET

25X1

25X1

NPIC/R-858/64

PAGE

PETROVSKIY IRBM LAUNCH SITE	491
PIKALEVO ALUMINA PLANT	414
PINSK AIRFIELD WEST	72
PINSK AREA, ARMY BARRACKS	390
PINSK HF COMMUNICATIONS SITE	408
PINSK MRBM COMPLEX SAM SITE A25-2	327
PINSK MRBM COMPLEX SAM SITE B11-2	327
PINSK, POL STORAGE	201
PIRDOYLYA AREA, AIRFIELD	44
PIRYATIN AIRFIELD	495
PLESETSK ICBM COMPLEX SAM SITE (PROBABLE)	2
PLESETSK ICBM COMPLEX SAM SITE A32-3	2
PLESETSK ICBM COMPLEX SAM SITE B03-3	3
PLESETSK ICBM COMPLEX SAM SITE B06-2	285
PLESETSK ICBM COMPLEX SAM SITE B06-3	3
PLESETSK ICBM COMPLEX SAM SITE B12-2	284
PLESETSK ICBM COMPLEX SAM SITE B17-2	283
PLESETSK ICBM COMPLEX SAM SITE B29-2	284
PLESETSK ICBM COMPLEX SAM SITE B36-2	285
PLESETSK ICBM COMPLEX SAM SITE B36A-2	3
PLESETSK ICBM COMPLEX SAM SUPPORT FACILITY	283
PLESETSK ICBM COMPLEX SUPPORT FACILITY	283
PLESETSK ICBM COMPLEX SUPPORT FACILITY 2	284
<hr/>	
PLESETSK ICBM LAUNCH AREA A (SITE 4)	284
PLESETSK ICBM LAUNCH AREA B (SITE 5)	3
PLESETSK ICBM LAUNCH AREA C (SITE 6)	2
PLESETSK ICBM LAUNCH AREA D (SITE 8)	284
PLESETSK ICBM LAUNCH AREA E (SITE 7)	283
PLESETSK ICBM LAUNCH POINT III (SITE 2)	2
PLESETSK ICBM LAUNCH POINT IV (SITE 3)	284
PLESETSK ICBM LAUNCH POINTS I & II (SITE 1)	284
<hr/>	
PLESETSK ICBM RAIL-TO-ROAD TRANSFER POINT	284
PLESETSK SSM PROBABLE LAUNCH AREA F	283
PLISSA FIXED FIELD MRBM LAUNCH SITE	30

25X1D

25X9

25X1

Approved For Release 2004/02/11 : CIA-RDP78B04560A002800010030-5

TOP SECRET

572

25X1

25X1

Approved For Release 2004/02/11 : CIA-RDP78B04560A002800010030-5

TOP SECRET

25X1

25X1

NPIC/R-858/64

PAGE

	PLUNGE ARMY BARRACKS	394
	POCHEP AREA, STORAGE AREA	424
	POCHINOK AIRFIELD	68
	POCHINOK AREA, POL STORAGE	505
25X9	<hr/>	
	PODKAMENNAYA TUNGUSKA AIRFIELD	43
	PODOLSK AREA, COMMUNICATIONS SITE	407
25X1D	<hr/>	
	PODOLSK COMPLEX	434
	PODOLSK KRUG OF SITE KLIMOVSK	407
	PODPOROZHYE AIR WARNING RADAR SITE	404
	POGIBI AREA, RAIL LINE UNDER CONSTRUCTION	193
	POGRANICHNYY ARMY BARRACKS ORENBURGSKAYA	401
	POKROVKA AIRFIELD	379
	POLESSK SAM SITE A17A-3	332
	POLEVSKOY CHEMICAL PLANT	415
	POLOTSK SAM SITE D24-2	338
	POLYARNYY NAVAL BASE	497
	PONCHI AIRFIELD	368
	PONOIY AIRFIELD	369
	PORECHYE MANEUVER AREA GRODNO	390
	PORONAYSK SAM SITE A22-2	32
	PORONAYSK SAM SITE A30-2	343
	PORONAYSK SAM SITE B32-2	343
	POSTAVY AIRFIELD	374
	POSTAVY ARMY BARRACKS	395
	POSTAVY MRBM COMPLEX SAM SITE B10-2	338
	POSTAVY MRBM COMPLEX SAM SITE B34-2	338
	POSTAVY MRBM COMPLEX SAM SITE C22-2	334
	POSTAVY MRBM COMPLEX SAM SITE C27-2	338
	POSTAVY MRBM LAUNCH SITE 1	338
	POSTAVY MRBM LAUNCH SITE 2	30
	POSTAVY, AMMUNITION AND ORDNANCE DEPOTS	395
	POSTAVY, HF COMMUNICATIONS SITE	501
	POSYET NAVAL BASE	401
	POSYET, STORAGE AREA	204

25X1

Approved For Release 2004/02/11 : CIA-RDP78B04560A002800010030-5

TOP SECRET

573

25X1

25X1

Approved For Release 2004/02/11 : CIA-RDP78B04560A002800010030-5

TOP SECRET

NPIC/R-858/64

25X1
25X1

PAGE

POVORINO AIRFIELD	376
PRAVDINSK AIRFIELD	371
PRAVDINSK FIXED FIELD MRBM LAUNCH SITE	339
PRIEKULE ARMY BARRACKS NORTHEAST	384
PRIENAI ARMY BARRACKS	139
PRILUKI AIRFIELD	86
PRILUKI AMMUNITION DEPOT ICHNYA SSW	400
PRILUKI AREA, STORAGE AREA	203
PRILUKI SAM SITE A25-2	350
PRILUKI SAM SITE B18-2	350
PRILUKI SAM SITE B26-2	490
PRILUKI SAM SITE B33-2	350
PRILUKI SAM SUPPORT FACILITY	350
PRIMORSK PORT FACILITIES	504
PRIMORSKO-AKHTARSK, AIRFIELD	96
PRIOZERSK AREA, MTB BASE	118
PROKOPYEVSK/KISELEVSK COMPLEX	431
PROSTI AREA, INDUSTRIAL INSTALLATION U/C	184
PROSTI AREA, PROBABLE ORE PROCESSING PLANT	184
PROVIDENIYA AREA, MILITARY TRAINING AREA	383
PROVIDENIYA ARMY BARRACKS URELIK	117
PROVIDENIYA COMPLEX	427
PROVIDENIYA SAM SITE	1
PROVIDENIYA SAM SITE A24-2	282
PROVIDENIYA SAM SITE B07-2	1
PROVIDENIYA SAM SITE B15-2	282
PROVIDENIYA SAM SUPPORT FACILITY	282
PROVIDENIYA/URELIK AIR DEPOT	116
PROVIDENIYA/URELIK AIRFIELD	41
PRUZHANY AIRFIELD	373
PRUZHANY AREA, HF COMMUNICATIONS FACILITY	501
PRUZHANY MILITARY BARRACKS SLOBODKA	389
PRUZHANY MRBM COMPLEX SAM SITE B06-3	326
PRUZHANY MRBM COMPLEX SAM SITE B10-3	326
PRUZHANY MRBM COMPLEX SAM SITE B16-3	326
PRUZHANY MRBM LAUNCH SITE 2	326

25X1

Approved For Release 2004/02/11 : CIA-RDP78B04560A002800010030-5

TOP SECRET

574

25X1

25X1



Approved For Release 2004/02/11 : CIA-RDP78B04560A002800010030-5

TOP SECRET



25X1
25X1

NPIC/R-858/64

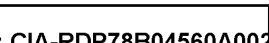
25X9

	PAGE
PRUZHANY SAM SUPPORT FACILITY	326
PSKOV AIRFIELD	493
PUSHKIN AIRFIELD	53
PUSHKIN ARMY BKS AND TRAINING AREA PAVLOVSK	122
PUTILOVO MISSILE R&D FACILITY	13
PYATIGORSK AREA, POL STORAGE	204
PYATIGORSK COMPLEX	438
PYATIGORSK SAM SITE A25-2	364
<hr/>	
RAASIKU AREA, ARMORED TRAINING RANGE	121
RADEKHOV AREA, LIQUID FUEL STORAGE	425
RADVILISKIS AREA, EXPLOSIVES STORAGE	424
RAKVERE MRBM COMPLEX COMMUNICATIONS FACILITY	167
RAKVERE MRBM COMPLEX SAM SITE B06-2	293
RAKVERE MRBM COMPLEX SAM SITE B35-2	293
RAMENSKOYE AREA, HF COMMO RECEIVING SITE	408
RAMENSKOYE COMPLEX	434
RASEINIAI SAM SITE A01-2	337
RAYGOROD AIRFIELD	88
RECHITSA AIRFIELD SOUTH	66
RECHITSA AMMUNITION DEPOT SOUTH	129
RECHITSA, SENSITIVE OPERATIONS COMPLEX	212
REPYEVKA AIRFIELD	63
RESHETY AREA, RAIL LINE	191
RESHMA AIRFIELD	57
REZEKNE, INDUSTRIAL INSTALLATION	413
REZH AMMUNITION DEPOT SOUTH-SOUTHWEST	387
REZH EXPLOSIVES PLANT	415
REZH NICKEL SMELTER	415
RIGA AIRFIELD WEST	49
RIGA AMMUNITION DEPOT ROPAZI	384
RIGA AREA, HF COMMUNICATIONS/BROADCASTING FAC	405
RIGA AREA, STORAGE AREA	196
RIGA ARMY AMMUNITION DEPOT CEKULI	384
RIGA ARMY BARRACKS	119
RIGA ARMY BARRACKS NORTHEAST	119


25X1

Approved For Release 2004/02/11 : CIA-RDP78B04560A002800010030-5

TOP SECRET



575



25X1

25X1

Approved For Release 2004/02/11 : CIA-RDP78B04560A002800010030-5

TOP SECRET

NPIC/R-858/64

25X1
25X1

PAGE

RIGA BARRACKS AND MANEUVER AREA ROPAZI	385
RIGA COMPLEX	206
RIGA PROBABLE CONCRETE PRODUCTS PLANT	179
RIGA SAM SITE B03-2	290
RIGA SAM SUPPORT FACILITY	289
RIGA/RUMBULA AIRFIELD	49
RIGA/SPILVE AIRFIELD	49
RISTI MRBM LAUNCH SITE 1	292
RISTI MRBM LAUNCH SITE 2	292
RISTI, HF COMMUNICATIONS SITE	167
ROPSHA AIRFIELD	371
ROSS AIRFIELD	373
ROSTOV AIRFIELD EAST	98
ROSTOV AIRFIELD NORTH	98
ROSTOV AIRFIELD NORTHWEST	98
ROSTOV AIRFIELD SOUTHWEST	377
ROSTOV AREA, STORAGE AREA	426
ROSTOV COMPLEX	439
ROSTOV SAM SITE A06-2	359
ROSTOV SAM SITE B16-2	358
ROSTOV SAM SITE B21-2	358
ROSTOV SAM SITE B29-2	358
ROSTOV SAM SUPPORT FACILITY	35
ROTMISTROVKA AIRFIELD	376
ROVNO AREA, EXPLOSIVES STORAGE	425
ROVNO AREA, STORAGE AREA	425
ROVNO MANEUVER AREA TUCHIN	398
ROVNO SAM SITE B07-2	348
ROYA THERMAL POWER PLANT KURAKHOVKA GRES	421
RUBEZHNOYE CHEMICAL PLANT 20	504
RUDA YAVORSKAYA FIXED FLD MRBM LCH SITE 3	328
RUDA YAVORSKAYA FXD FLD MRBM LAUNCH SITE 1	27
RUDA YAVORSKAYA FXD FLD MRBM LNCH SITE 2	27
RUDNYA ZLOTINSKAYA MRBM LAUNCH SITE	33
RUSKI MRBM LAUNCH SITE	290

25X1D

25X1

Approved For Release 2004/02/11 : CIA-RDP78B04560A002800010030-5

TOP SECRET

576

25X1

25X1

Approved For Release 2004/02/11 : CIA-RDP78B04560A002800010030-5

TOP SECRET

25X1

25X1

NPIC/R-858/64

PAGE

RUSTAVI AREA, EXPLOSIVES STORAGE	427
RUSTAVI AREA, MILITARY TRAINING AREA	159
RUSTAVI COMPLEX	440
RUSTAVI KRUG DF SITE	412
RUSTSOVSK SAM SITE A09-2	354
RUZHANY AREA, AIRFIELD	71
RYBINSK SAM SITE B23-2	298
RYBINSK SAM SITE B29-2	299
SAFONOVO COMPLEX	506
SAGAREDZHO AREA, EXPLOSIVE STORAGE	427
SAKI AIRFIELD	99
SAKI AREA, STORAGE AREA	426
SAKI SAM SITE A28-2	361
SALANTAI MRBM LAUNCH SITE 1	336
SALANTAI MRBM LAUNCH SITE 2	287
SALAVAT PETROLEUM REFINERY AND CHEMICAL CMB	417
SALEKHARD AREA, ELECTRONICS INSTALLATION	404
SALEKHARD COMPLEX	427
SALEKHARD-NORILSK, RAIL LINE	189
SALMI AIRFIELD	369
SAMARKAND AIRFIELD	107
SAMARKAND AREA, MILITARY TRAINING AREA	160
SAMARKAND COMPLEX	210
SAMARKAND SAM SITE A10-2	366
SAMARKAND SAM SITE B28-2	367
SAMARKAND SAM SITE C07-2	366
SAMARKAND SAM SUPPORT FACILITY	366
SAMBOR AREA, MILITARY AREA	498
SANGAR AREA, EARLY WARNING RADAR SITE	500
SANGAR AREA, EARLY WARNING RADAR SITE	500
SARABUZ AIRFIELD	99
SARABUZ ASM FACILITY	361
SARATOV AIRFIELD SOUTH	495
SARNY ARMY BARRACKS	400
SARNY, STORAGE AREA	203

25X9

25X1

Approved For Release 2004/02/11 : CIA-RDP78B04560A002800010030-5

TOP SECRET

577

25X1

25X1

Approved For Release 2004/02/11 : CIA-RDP78B04560A002800010030-5

TOP SECRET

NPIC/R-858/64

25X1
25X1

PAGE

SAROVA SAM SITE A24-2	320
SAROVA SAM SITE B06-2	320
SAROVA SAM SITE B17-2	320
SAROVA SAM SITE B24-2	320
SAROVA SAM SUPPORT FACILITY	320
SARY-OZEK SAM SITE A15-2	355
SARY-OZEK SAM SITE B24-2	354
SARY-OZEK SAM SITE B29-2	354
SARY-OZEK SAM SITE B36-2	355
SARY-OZEK SAM SUPPORT FACILITY	34
SARY-SHAGAN AIRFIELD	92
SARY-SHAGAN AIRFIELD SOUTHWEST	91
SARY-SHAGAN AMM LAUNCH COMPLEX A (SITE 2B30)	35
SARY-SHAGAN AMM LAUNCH COMPLEX B (SITE 1B14)	34
SARY-SHAGAN AMM TEST CENTER SAM SITE B04-2	356
SARY-SHAGAN AMM TEST CENTER SAM SITE B21-2	355
SARY-SHAGAN AMM TEST CTR SAM TRAINING CENTER	356
SARY-SHAGAN COMMUNICATION SITE 1	502
SARY-SHAGAN COMMUNICATION SITE 2	502
SARY-SHAGAN COMMUNICATION SITE 3	411
SARY-SHAGAN HEN HOUSE ANTENNA (RADAR SITE 1)	176
SARY-SHAGAN HEN ROOST ANTENNAS (RADAR SITE 2)	411
SARY-SHAGAN INSTRUMENTATION SITE 1	175
SARY-SHAGAN INSTRUMENTATION SITE 10	175
SARY-SHAGAN INSTRUMENTATION SITE 11	411
SARY-SHAGAN INSTRUMENTATION SITE 12	411
SARY-SHAGAN INSTRUMENTATION SITE 2	175
SARY-SHAGAN INSTRUMENTATION SITE 3	175
SARY-SHAGAN INSTRUMENTATION SITE 4	411
SARY-SHAGAN INSTRUMENTATION SITE 5	410
SARY-SHAGAN INSTRUMENTATION SITE 6	502
SARY-SHAGAN INSTRUMENTATION SITE 7	502
SARY-SHAGAN INSTRUMENTATION SITE 8	502
SARY-SHAGAN INSTRUMENTATION SITE 9	411
SARY-SHAGAN POSSIBLE INSTRUMENTATION SITE 13	176
SARY-SHAGAN POSSIBLE INSTRUMENTATION SITE 14	177

25X1

Approved For Release 2004/02/11 : CIA-RDP78B04560A002800010030-5

TOP SECRET

578

25X1

25X1

Approved For Release 2004/02/11 : CIA-RDP78B04560A002800010030-5

TOP SECRET

25X1

25X1

NPIC/R-858/64

PAGE

SARY-SHAGAN POSSIBLE INSTRUMENTATION SITE 15	176
SARY-SHAGAN SAM SITE A26-2	356
SARY-SHAGAN SAM SITE B19-2	356
SARY-SHAGAN SAM SUPPORT FACILITY	356
SARY-SHAGAN, MAIN SUPPORT BASE	356
SELTSO AREA, STORAGE	505
SEMENOVKA IRBM LAUNCH SITE 1	492
SEMENOVKA IRBM LAUNCH SITE 2	491
SEMIPALATINSK AIRFIELD WEST	377

25X1D

SEMIPALATINSK, HF COMMO RECEIVING STATION	410
---	-----

25X9

SEMIYARSKOYE AIRFIELD	90
SERGEYEVKA AREA, MILITARY INSTALLATION	499
SERNOVODSKOYE MILITARY INSTALLATION	160
SEROV COMPLEX	431
SERPUKHOV COMPLEX	434
SERPUKHOV ORDNANCE DEPOT 45	388

25X9

SERPUKHOV, COMMUNICATIONS SITE	407
SERPUKHOV, RADIOPHYSICAL STATION	406
SESHCHA AIRFIELD	67
SESTRORETSK, PROB REGIONAL RADIO BROADCAST STA	500
SEVASTOPOL COMPLEX	209
SEVASTOPOL CRUISE MISSILE LAUNCH SITE 1	360
SEVASTOPOL NAVAL AMMO STORAGE NORTH	400
SEVASTOPOL NAVAL AMMO STORAGE NORTHEAST	154
SEVASTOPOL NAVAL TORPEDO STORAGE	400
SEVASTOPOL PROB CRUISE MISSILE LAUNCH SITE 2	360
SEVASTOPOL PROBABLE NAVAL MSL STOR FAC	360
SEVASTOPOL SAM SITE A01-2	360
SEVASTOPOL SAM SITE A01-3	360
SEVASTOPOL SAM SITE A11-2	359
SEVASTOPOL SAM SITE A17-3	359
SEVASTOPOL SAM SITE A19-2	359

25X1

Approved For Release 2004/02/11 : CIA-RDP78B04560A002800010030-5

TOP SECRET

579

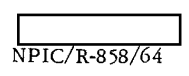

25X1

25X1

Approved For Release 2004/02/11 : CIA-RDP78B04560A002800010030-5

TOP SECRET

25X1
25X1



NPIC/R-858/64

PAGE

SEVASTOPOL SAM SITE A23-3	35
SEVASTOPOL SAM SITE A27-2	359
SEVASTOPOL SAM SITE A27-3	359
SEVASTOPOL SAM SITE B01-2	360
SEVASTOPOL SAM SUPPORT FACILITY	359
SEVASTOPOL/BELBEK AIRFIELD	98
SEVASTOPOL/KHERSONES AIRFIELD	98
SEVERODVINSK COMPLEX	205
SEVERODVINSK SAM SITE A01-3	282
SEVERODVINSK SAM SITE A20-2	282
SEVERODVINSK SAM SITE A20-3	282
SEVERODVINSK SAM SITE A36-2	282
SEVERODVINSK SAM SITE B02-2	282
SEVERODVINSK SAM SITE B02-3	283
SEVERODVINSK SAM SITE B28-2	282
SEVERODVINSK SAM SUPPORT FACILITY	282
SEVEROURALSK AIRFIELD	44
SHADRINSK ICBM COMPLEX SUPPORT FACILITY	487
SHADRINSK ICBM LAUNCH AREA A (SITE 1)	306
SHADRINSK ICBM LAUNCH AREA B (SITE 2)	306
SHADRINSK ICBM LAUNCH AREA C (SITE 3)	15
SHADRINSK ICBM RAIL-TO-ROAD TSFR POINT	487
SHADRINSK SAM SUPPORT FACILITY	306
SHARYN AIRFIELD	107
SHATILKI INDUSTRIAL INSTALLATION	185
SHATROVO SAM SITE A32-2	306
SHAUMYANI AREA, MILITARY INSTALLATION	158
SHCHEKINO THERMAL POWER PLANT GRES 18	420
SHCHELKOVO CHEMICAL COMBINE VOROSHILOV	417
SHCHERBY FIXED FIELD MRBM LAUNCH SITE	326
SHCHUCHIN AIRFIELD	494
<hr/>	
SHCHUCHIN SAM SUPPORT FACILITY	328
SHEPETOVKA AMMUNITION DEPOT NORTHWEST	398
SHEPETOVKA ARMY BARRACKS SLAVUTA	150
SHEPETOVKA COMPLEX	437


25X9

25X1

Approved For Release 2004/02/11 : CIA-RDP78B04560A002800010030-5

TOP SECRET

580



25X1

25X1

Approved For Release 2004/02/11 : CIA-RDP78B04560A002800010030-5

TOP SECRET

25X1

25X1

NPIC/R-858/64

PAGE

25X1D	[REDACTED]	
	SHIRVANSKAYA MRBM LAUNCH SITE	357
	SHOSTKA COMPLEX	437
	SHOSTKA, ARTILLERY GARRISON	499
25X1D	[REDACTED]	
	SHUYA, MILITARY TRAINING AREA	385
	SIAULIAI AIRFIELD	76
	SIAULIAI AREA, COMMUNICATIONS FACILITY	501
	SIAULIAI ARMY BARRACKS NORTH	142
	SIAULIAI ARMY BARRACKS RADVILISKIS	394
	SIAULIAI ASM FACILITY	337
	SIAULIAI COMPLEX	435
25X9	[REDACTED]	
	SIMFEROPOL AIRFIELD	378
	SIMFEROPOL AIRFIELD NORTH	99
	SIMFEROPOL COMPLEX	439
	SIMFEROPOL MOON NAVIGATION STATION S (SLAVE)	177
	SIMFEROPOL SAM SITE A19-2	360
	SIMFEROPOL SAM SUPPORT FACILITY	36
	SIMFEROPOL TANK PARK AND BARRACKS	154
	SIMFEROPOL THERMAL POWER PLANT GRES NEW	194
	SIMFEROPOL TRACKING & COMMUNICATIONS CENTER	178
	SIMUNA MRBM LAUNCH SITE	293
	SIVERSKIY AIRFIELD	53
	SIVORITSY AIRFIELD	371
	SIVTSY FIXED FIELD MRBM LAUNCH SITE	338
	SIZOVKA AREA, POSSIBLE AIRFIELD	100
	SKALA-PODOLSKAYA MRBM LAUNCH SITE 1	344
	SKALA-PODOLSKAYA MRBM LAUNCH SITE 2	345
	SKAUDVILE FIXED FIELD MRBM LAUNCH SITE	336
	SKRUNDA IRBM LAUNCH SITE	6
	SKRYABINO AMMUNITION DEPOT (KOLYSH)	387
	SLAVSK MRBM LAUNCH SITE 1	332
	SLAVSK MRBM LAUNCH SITE 2	334
	SLAVUTA AREA, EXPLOSIVES STORAGE	425
	SLAVUTA FIXED FIELD MRBM LAUNCH SITE	348

25X1

Approved For Release 2004/02/11 : CIA-RDP78B04560A002800010030-5

TOP SECRET

25X1

25X1

Approved For Release 2004/02/11 : CIA-RDP78B04560A002800010030-5

TOP SECRET

NPIC/R-858/64

25X1
25X1

PAGE

SLAVYANKA ARMY BARRACKS SOUTH	155
SLAVYANKA SAM SITE A21-2	365
SLAVYANKA SAM SITE B22-2	365
SLAVYANOSERBSK, BARRACKS & MIL TRAINING AREA	151
SLAVYANSK-NA-KUBANI AREA, AIRFIELD	95
SLEDYUKI MRBM LAUNCH SITE	322
SLONIM AREA, ELECTRONICS SITE	408
SLONIM AREA, POSSIBLE ELECTRONICS SITE	408
SLONIM ARMY BARRACKS	390
SLONIM ARMY TRAINING AREA SOUTHEAST	390
SLONIM SUSP ALTERNATE MRBM SITE (BYTEN)	27
SLONIM VLF STATION	408
SLUTSK AREA, AIRFIELD	72
SLUTSK ARMY BARRACKS CENTRAL	134
SLUTSK ARMY BARRACKS SOUTH	134
SLUTSK ARMY BARRACKS SOUTHWEST	133
SLUTSK ORDNANCE DEPOT	134
SLUTSK SAM SITE B36-2	330
SMELA COMPLEX	436
SMIRNYKH AIRFIELD	82
SMIRNYKH BARRACKS AREA	396
SMIRNYKH HANDA, MIL GARRISON & STORAGE AREA	396
SMOLENSK AIR DEPOT	388
SMOLENSK AIRFIELD	68
SMOLENSK AREA, EARLY WARNING RADAR SITE	406
SMOLENSK COMPLEX	434
SMOLENSK SAM SITE A24-2	323
SMORGON AIRFIELD	74
<hr/>	
SMORGON FIXED FIELD LAUNCH SITE	334
SMORGON IRBM LAUNCH SITE 1	334
SMORGON IRBM LAUNCH SITE 2	29
SMORGON IRBM LAUNCH SITE 3	334
SOCHI SAM SITE A33-2	364
<hr/>	
SOKAL MRBM LAUNCH SITE 2	490

25X1D

25X1D

25X1

Approved For Release 2004/02/11 : CIA-RDP78B04560A002800010030-5

TOP SECRET

582

25X1

25X1

25X1

Approved For Release 2004/02/11 : CIA-RDP78B04560A002800010030-5

TOP SECRET

25X1

NPIC/R-858/64

PAGE

SOKAL MRBM LAUNCH SITE 3	343
SOL-ILETSK AIRFIELD	89
SOL-ILETSK PETROLEUM STORAGE	426
SOLIGORSK AREA, POTASSIUM COMBINE	184
SOLIKAMSK COMPLEX	207
SOLNECHNOGORSK AREA, COMMUNICATIONS INSTLN	500
SOLNECHNOGORSK TRAINING AREA EAST	385
SOLNECHNYI, TIN MINE AND CONCENTRATION COMBINE	504
SOLTSY AIRFIELD	52

25X9

<hr/>	
SORTAVALA EARLY WARNING RADAR SITE	404
SOSNOVO AIRFIELD	369
SOVETSK AREA, ARMY BARRACKS	394
SOVETSK AREA, MILITARY TRAINING AREA	393
SOVETSK ARMY BARRACKS CENTRAL	140
SOVETSK ARMY BARRACKS NEMAN	394
SOVETSK ARMY BARRACKS NEMAN NORTHWEST	394
SOVETSK ARMY BARRACKS TAURAGE	394
SOVETSK ARMY BARRACKS TAURAGE SOUTHWEST	394
SOVETSK ARMY BARRACKS WEST	140
SOVETSK COMPLEX	435
SOVETSK MRBM COMPLEX SAM SITE A06-3	335
SOVETSK MRBM COMPLEX SAM SITE A07-2	29
SOVETSK MRBM COMPLEX SAM SITE B01-3	335
SOVETSK SAM SITE B32-2	335
SOVETSK SAM SITE B32-3	335
SOVETSK SAM SUPPORT FACILITY	335
SPITAK, STORAGE AREA	205
SRETENSK PORT FACILITY SHILKA RIVER	505
STANISLAVCHIK FIXED FIELD MRBM LAUNCH SITE	32
STARAYA RUSSA AIRFIELD	50
STARO-KONSTANTINOV AIRFIELD	83
STARO-KONSTANTINOV COMPLEX	436

25X9

<hr/>	
STARO-SHCHEBINOVSKAYA AREA, AIRFIELD	96
STARODUB, POL STORAGE	200

25X1

TOP SECRET

Approved For Release 2004/02/11 : CIA-RDP78B04560A002800010030-5

583

25X1

25X1

Approved For Release 2004/02/11 : CIA-RDP78B04560A002800010030-5

TOP SECRET

25X1

25X1

NPIC/R-858/64

PAGE

	STARYYE DOROGI ARMY BARRACKS	497
	STAVROPOL AREA, INDUSTRIAL COMPLEX	416
	STERLITAMAK AREA, EXPLOSIVES PLANT	417
	STERLITAMAK COMPLEX	432
	STERLITAMAK PROB STATIC TEST FACILITY	417
	STERLITAMAK SAM SITE C19-2	318
	STERLITAMAK SAM SITE C24-2	21
	STERLITAMAK SAM SITE C35-2	318
	STERLITAMAK SAM SUPPORT FACILITY	318
25X1D	[REDACTED]	
	STOROZHINETS, MILITARY TRAINING AREA	397
	STRUGI KRASNYYE TRAINING AREA	385
	STUPINO METALLURGICAL PLANT	417
	SUBACIUS, POL STORAGE	202
	SUDARGAS FIXED FIELD MRBM LAUNCH SITE	29
	SUKHAYA RECHKA AIRFIELD	103
	SUKHAYA RECHKA, MINING ACTIVITY	188
	SUNZHENSKOYE MRBM LAUNCH SITE	37
25X9	SUROK SAM ASSEMBLY AND SUPPORT FACILITY	301
	[REDACTED]	
	SUROVATIKHA REGIONAL MILITARY STORAGE INSTLN	388
	SVENCIONELIAI, TRAINING AREA	142
	SVERDLOVSK AREA, STORAGE AREA	423
	SVERDLOVSK ARMY BARRACKS	124
	SVERDLOVSK ARMY BARRACKS KRAS ZVEZD	125
	SVERDLOVSK BARRACKS PYSHMA	125
	SVERDLOVSK COMPLEX	430
	SVERDLOVSK KRUG DF SITE	406
	SVERDLOVSK PETROLEUM STORAGE ISTOK	198
	SVERDLOVSK SAM SITE A01-2	306
	SVERDLOVSK SAM SITE B05-2	307
	SVERDLOVSK SAM SITE B05A-2	14
	SVERDLOVSK SAM SITE B13-2	305
	SVERDLOVSK SAM SITE B22-2	305
	SVERDLOVSK SAM SITE B28-2	305
	SVERDLOVSK SAM SITE D17-2	305

25X1

TOP SECRET

Approved For Release 2004/02/11 : CIA-RDP78B04560A002800010030-5

584

25X1

25X1

Approved For Release 2004/02/11 : CIA-RDP78B04560A002800010030-5

TOP SECRET

25X1

25X1

NPIC/R-858/64

PAGE

SVERDLOVSK SAM SITE D20-2	305
SVERDLOVSK SAM STORAGE SITE 2	305
SVERDLOVSK SAM SUPPORT FACILITY 1	305
SVERDLOVSK THERMAL PWR PLT SREDNE URALSK GRES	420
SVERDLOVSK/ARAMIL AIRFIELD	58
SVERDLOVSK/KOLTSOVO AIRFIELD	58
SVETLYY NAVAL SUPPLY DEPOT PUG	144
SVISLOCH LIQUID FUEL STORAGE	424
SYR-DARINSKIY, STORAGE AREA	427
SYSSERT AREA, STORAGE SITE	197
SYUGATY AIRFIELD	106
SYZRAN AIRFIELD NORTHEAST	63
SYZRAN ARMY BARRACKS PLANT 718	127
SYZRAN COMPLEX	207

25X9

SYZRAN, OIL REFINERY & SHALE DISTILLING PLANT	183
TAGANROG AIRFIELD	97
TAGANROG AIRFIELD NORTHWEST	97
TAGANROG COMPLEX	439
TAGANROG SAM SITE A04-2	359
TAGANROG SAM SITE B26-2	358
TAGANROG SEAPLANE STATION	97
TAGANROG/KHRISTOFOROVKA AIRFIELD	377
TALDOM AREA, HF RADIO TRANSMITTING STATION	405
TALLINN AMM/SAM LAUNCH COMPLEX	8
TALLINN AREA, EXPLOSIVES STORAGE	196
TALLINN COMPLEX	206
TALLINN MILITARY BARRACKS	121
TALLINN SAM SITE A02-2	292
TALLINN SAM SITE A22-2	292
TALLINN SAM SITE A30-2	292
TALLINN SAM SITE B27-2	292
TALLINN SAM SITE C09-2	293
TALLINN SAM SITE D08-2	8
TALLINN SAM SUPPORT FACILITY	292
TALLINN SEAPLANE STATION	371

25X1

Approved For Release 2004/02/11 : CIA-RDP78B04560A002800010030-5

TOP SECRET

585

25X1

25X1

Approved For Release 2004/02/11 : CIA-RDP78B04560A002800010030-5

TOP SECRET

25X1
25X1

NPIC/R-858/64

PAGE

TALLINN/LASNAMEE AIRFIELD	53
TALLINN/ULEMISTE AIRFIELD	53
TALQVYY VOSTOCHNYI ORDNANCE DEPOT	401
TAMBOV AIRFIELD	66
TAMBOV COMPLEX	433

25X9

TAMBOV REGIONAL MILITARY STORAGE INSTALLATION	497
TAMBOV SAM SITE A25-2	320
TAMBOV SAM SITE B13-2	320
TAMBOV SAM SITE C17-2	320
TAMBOV SAM SITE C21-2	320
TAMBOV SAM SUPPORT FACILITY 1	320
TAPA AIRFIELD	371
TAPA EARLY WARNING RADAR SITE	405
TAPA SAM SITE A21-2	292
TARTU AIRFIELD	52
TARTU, EXPLOSIVES STORAGE	422
TARYKAN AREA, AIRFIELD	41
TASHKENT SAM SITE D23-2	365
TAURAGE AREA, HF COMMUNICATIONS FACILITY	409
TAURAGE MRBM LAUNCH SITE 1	336
TAURAGE MRBM LAUNCH SITE 3	336
TAURAGE SAM SITE B04-2	336
TAVDA AREA, RAIL LINE UNDER CONSTRUCTION	191
TBILISI AREA, HF COMMUNICATIONS FACILITY	178
TBILISI ARMY BARRACKS NAVTLUG	158
TBILISI COMPLEX	440
TBILISI RADIO HF BROADCASTING STATION	412
TBILISI SAM SITE A32-2	364
TBILISI SAM SITE B08-2	364
TBILISI SAM SITE B15-2	364
TBILISI SAM SITE B24-2	364
TBILISI SAM SITE D10-2	37
TBILISI SAM SUPPORT FACILITY	364
TBILISI/MARNEULI AIRFIELD	104
TBILISI/ORKHEVI AIRFIELD	105

25X1

Approved For Release 2004/02/11 : CIA-RDP78B04560A002800010030-5

TOP SECRET

586

25X1

25X1

Approved For Release 2004/02/11 : CIA-RDP78B04560A002800010030-5

TOP SECRET

25X1

25X1

NPIC/R-858/64

PAGE

TBILISI/SOGANLUGI AIRFIELD	105
TBILISI/VAZIANI AIRFIELD	105
<hr/>	
TELAVI AIRFIELD	379
TELSIAI ARMY BARRACKS	394
TELSIAI FIXED FIELD MRBM LAUNCH SITE	336
TEMIR-TAU COMPLEX	506
TEMIR-TAU METALLURGICAL PLANT KARAGANDA	504
TEMNIKOV, EARLY WARNING RADAR SITE	406
TERMEZ AIRFIELD	107
TERNOPOL SAM SITE B35-2	32
TETYUKHE AREA, INDUSTRIAL AREA	188
TEYKOVO AIRFIELD	371
TEYKOVO ICBM COMPLEX SUPPORT FACILITY	297
TEYKOVO ICBM LAUNCH AREA A (SITE 1)	297
TEYKOVO ICBM LAUNCH AREA B (SITE 2)	297
TEYKOVO ICBM LAUNCH AREA C (SITE 3)	297
TEYKOVO ICBM LAUNCH AREA D (SITE 4)	297
TEYKOVO ICBM LAUNCH AREA E (SITE 5)	297
TEYKOVO ICBM LAUNCH AREA F (SITE 6)	297
TEYKOVO ICBM LAUNCH AREA G (SITE 7)	13
TEYKOVO ICBM RAIL-TO-ROAD TRANSFER POINT	297
TIKHORETSK AIRFIELD	95
TIKSI AIRFIELD	40
TIKSI AIRFIELD NORTH	368
TIKSI AIRFIELD WEST	368
TIKSI AREA, EARLY WARNING RADAR SITE	500
TIKSI AREA, RHOMBIC ANTENNA FARM	404
TIKSI KRUG HF DF SITE	404
TOKSOVO AREA, PROBABLE ORDNANCE DEPOT	384
TOLMINGKEMSK FIXED FIELD MRBM LAUNCH SITE	332
TOMSK SAM SITE B29-2	310
TOROPETS AREA, STORAGE AREA	505
TOROPETS REGIONAL MIL STOR INSTALLATION	384
TOROPETS SAM SITE A34-2	290
TOROPETS SAM SITE B18-2	290

25X9

25X1


TOP SECRET

Approved For Release 2004/02/11 : CIA-RDP78B04560A002800010030-5

587

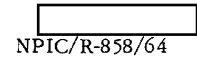
25X1

25X1



Approved For Release 2004/02/11 : CIA-RDP78B04560A002800010030-5

TOP SECRET



NPIC/R-858/64

25X1
25X1


PAGE

TOROPETS SAM SITE B23-2	290
TOROPETS SAM SUPPORT FACILITY	486
TORPETS AMMUNITION DEPOT NORTHEAST	384
TORVA AIRFIELD NORTH	51
TORVA MRBM COMPLEX SAM SITE A12-2	291
TORVA MRBM COMPLEX SAM SITE A32-2	7
TORVA MRBM COMPLEX SAM SITE B02-2	292
TORVA MRBM COMPLEX SAM SITE B22-2	290
TORVA MRBM COMPLEX SAM SITE B30-2	291
TORVA MRBM LAUNCH SITE 1	291
TORVA MRBM LAUNCH SITE 2	291
TORVA SAM SUPPORT FACILITY	291
TOSNO PCL STORAGE	197
TROITSK AIRFIELD	61
TROITSK PETROLEUM STORAGE	423
TROSTYANETS MRBM LAUNCH SITE 3	348
TSELINGRAD AIRFIELD	91
TSELINGRAD AREA, AIRFIELD	91
TSELINGRAD COMPLEX	438
TSIRGULIINA IRBM LAUNCH SITE	7
TSITELI-TSKARO SAM SITE A25-2	365
TSYURUPINSK, PROCESSING PLANT	187
TUAPSE COMPLEX	439
TUAPSE PETROLEUM REFINERY	419
TUAPSE SAM SITE A28-2	357
TUAPSE SAM SITE C31-2	357
TUKUMS AIRFIELD	493
TUKUMS AREA, AIRFIELD	48
TULA AIRFIELD NORTH	69
TULA AMMUNITION DEPOT KHOMYAKOVO SOUTHWEST	388
TULA AREA, AIRFIELD	69
TULA COMPLEX	434
TULA SAM SITE A25-2	323
TULA SAM SITE B06-2	323
TULA SAM SUPPORT FACILITY	323
TULSKAYA FIXED FIELD MRBM LAUNCH SITE	358


25X1

Approved For Release 2004/02/11 : CIA-RDP78B04560A002800010030-5

TOP SECRET



588



25X1

25X1

Approved For Release 2004/02/11 : CIA-RDP78B04560A002800010030-5

TOP SECRET

25X1

25X1

NPIC/R-858/64

PAGE

TULUN COMPLEX	431
TURINSK AREA, HIGHWAY UNDER CONSTRUCTION	191
TVERDYSH AREA, EXPLOSIVES STORAGE	423
TYUMEN AIRFIELD	58
TYUMEN AREA, MILITARY TRAINING AREA	125

25X1D

TYUMEN COMPLEX	430
TYUMEN ICBM COMPLEX HF COMMO FACILITY	15
TYUMEN ICBM COMPLEX SAM SITE C22-2	306
TYUMEN ICBM COMPLEX SUPPORT FACILITY	306
TYUMEN ICBM LAUNCH AREA A (SITE 3)	306
TYUMEN ICBM LAUNCH AREA B (SITE 1)	15
TYUMEN ICBM LAUNCH AREA C (SITE 2)	306
TYUMEN ICBM RAIL-TO-ROAD TRANSFER POINT	307
TYUMEN, HF COMMUNICATIONS SITE	169
TYURATAM INSTRUMENTATION SITE	177
TYURATAM INSTRUMENTATION SITE	356
TYURATAM LAUNCH COMPLEX F (SITE 5)	491
TYURATAM LAUNCH COMPLEX G (SITES 7,11,12)	491
TYURATAM LAUNCH COMPLEX K (SITE 13)	491
TYURATAM MTR-KAMCHATKA IMPACT COMMO CENTER	405
TYURATAM MTR-KAMCHATKA IMPACT INSTM SITE A	165
TYURATAM MTR-KAMCHATKA IMPACT INSTM SITE B	165
TYURATAM MTR-KAMCHATKA IMPACT INSTM SITE C	5
TYURATAM MTR-KAMCHATKA IMPACT INSTM SITE F	165
TYURATAM MTR-KAMCHATKA IMPACT INSTM SITE G	165
TYURATAM, INSTRUMENTATION SITE	491

25X9

UCH-KURGAN HYDRO POWER PLANT GES	421
UFA AIRFIELD	65
UFA AIRFIELD SOUTH	65
UFA COMPLEX	433
UFA SAM SITE B31-2	319
UFA SAM SITE C03-2	320
UFA SAM SITE C24-2	319
UFA SAM SUPPORT FACILITY	319

25X1

Approved For Release 2004/02/11 : CIA-RDP78B04560A002800010030-5

TOP SECRET

589

25X1

25X1

Approved For Release 2004/02/11 : CIA-RDP78B04560A002800010030-5

TOP SECRET

25X1

25X1

NPIC/R-858/64

PAGE

25X1D

UKA AIRFIELD	48
UKMERGE AREA, HF COMMUNICATIONS FACILITY	409
UKMERGE MRBM LAUNCH SITE	337
UKMERGE SAM SITE A04-2	337
ULAN-UDE AIRCRAFT ASSEMBLY PLANT 99	418
ULAN-UDE AIRFIELD EAST	80
ULAN-UDE AMMUNITION DEPOT TALTSY	147
ULAN-UDE AREA, RADIO STATION	409
ULAN-UDE ARMY SUPPLY DEPOT UDA RIVER SOUTH	395
ULAN-UDE BARRACKS AND HQ 71ST TANK DIV	396
ULAN-UDE COMPLEX	436
ULAN-UDE PET PRODUCTS STORAGE SELENGA RIVER	202
ULAN-UDE SAM SITE A35-2	341
ULAN-UDE SAM SITE B24-2	341
ULAN-UDE SAM SITE C08-2	489
ULAN-UDE SAM SUPPORT FACILITY	341
ULAN-UDE, EARTH SATELLITE TRACKING STATION	171
ULAN-UDE, MILITARY TRAINING AREA	395

25X1D

ULYANOVKA AREA, COMMUNICATIONS INSTALLATION	168
ULYANOVSK AIRFIELD SOUTHWEST	64
ULYANOVSK ARMY BARRACKS	128
ULYANOVSK ARMY BARRACKS AND SIGNAL OCS	128
ULYANOVSK ARMY DEPOT SOUTHWEST	127
ULYANOVSK COMPLEX	433
ULYANOVSK EXPLOSIVES STORAGE	199
ULYANOVSK SAM SITE B08-0	319
ULYANOVSK SAM SITE B27-0	318
ULYANOVSK SAM SUPPORT FACILITY	319
UMBOZERO AIRFIELD	369
URALSK COMPLEX	438
URECHYE ARMY BARRACKS SOUTHEAST	390
URECHYE MRBM LAUNCH SITE	330
URECHYE SAM SITE A13-2	327
URELIK AREA, AIRFIELD	368

25X1

Approved For Release 2004/02/11 : CIA-RDP78B04560A002800010030-5

TOP SECRET

590

25X1

25X1

25X1

Approved For Release 2004/02/11 : CIA-RDP78B04560A002800010030-5

TOP SECRET

25X1

NPIC/R-858/64

PAGE

USH-TOBE SAM SITE A02-2	355
USH-TOBE SAM SITE B19-2	355
USH-TOBE SAM SITE D06-2	355
UST KATAV MUNITIONS AND RR CAR PLANT 13	503
UST MAYA AIRFIELD	46
UVELSKIY AIRFIELD	61
UZLOVAYA PETROLEUM PRODUCT STORAGE NORTHWEST	424
VAIKE MAARJA MRBM LAUNCH SITE	293
VAINODE AIRFIELD	48
VAINODE IRBM LAUNCH SITE	6
VAINODE, HF COMMUNICATIONS FACILITY	166

25X9

VALGA AIRFIELD	370
VALGA FIXED FIELD MRBM LAUNCH SITE	7
VALKI MRBM LAUNCH SITE	360
VASALEMMA AIRFIELD	53
VASILISHKI FIXED FIELD MRBM LAUNCH SITE	328
VASILKOV AIRFIELD	84
VELIKAYA KEMA AIRFIELD	102
VELIKAYA KEMA SAM SITE A23-2	36
VEPRIAI MRBM LAUNCH SITE	337
VERESHCHAGINO SAM SITE A25-2	303
VERINO AIRFIELD	80
VERKH-NEYVINSKIY AREA, PROBABLE STORAGE AREA	423

25X9

VERKH-NEYVINSKIY SAM SITE A32-2	307
VERKH-NEYVINSKIY SAM SITE B04-2	308
VERKH-NEYVINSKIY SAM SITE B09-2	308
VERKH-NEYVINSKIY SAM SITE B24-2	307
VERKH-NEYVINSKIY SAM SUPPORT FACILITY	308
VERKHNIY UFALEY COMPLEX	429
VERKHNIY-TAGIL THERMAL POWER PLANT GRES	190
VERKHNYAYA PYSHMA ELECTROLYTIC COPPER PLANT	415
VERKHNYAYA SALDA AIRCRAFT METALLURGICAL PLT 95	180
VERKHNYAYA SALDA COMPLEX	430
VERKHNYAYA SALDA ICBM CMLPX AUX SUPT FAC	16

25X1

Approved For Release 2004/02/11 : CIA-RDP78B04560A002800010030-5

TOP SECRET

591

25X1

25X1

Approved For Release 2004/02/11 : CIA-RDP78B04560A002800010030-5

TOP SECRET

25X1

25X1

NPIC/R-858/64

PAGE

VERKHNYAYA SALDA ICBM CMPX, HF COMMO FACILITY	16
VERKHNYAYA SALDA ICBM COMPLEX SAM SITE B12-2	310
VERKHNYAYA SALDA ICBM COMPLEX SAM SITE B33-2	309
VERKHNYAYA SALDA ICBM COMPLEX SAM SITE D03-2	310
VERKHNYAYA SALDA ICBM CPLX SUPPORT FAC	15
VERKHNYAYA SALDA ICBM LAUNCH AREA F (SITE 7)	17
VERKHNYAYA SALDA ICBM LAUNCH AREA G (SITE 8)	17
VERKHNYAYA SALDA ICBM LNCH AREA A (SITE 2)	309
VERKHNYAYA SALDA ICBM LNCH AREA B (SITE 1)	309
VERKHNYAYA SALDA ICBM LNCH AREA C (SITE 3)	16
VERKHNYAYA SALDA ICBM LNCH AREA D (SITE 4)	309
VERKHNYAYA SALDA ICBM LNCH AREA E (SITE 5)	309
VERKHNYAYA SALDA ICBM LNCH AREA H (SITE 9)	309
VERKHNYAYA SALDA ICBM LNCH AREA I (SITE 10)	309
VERKHNYAYA SALDA ICBM R/R TRANSFER POINT	15

25X9

25X1D

VERKHOTURYE HYDRO POWER PLANT GRES	420
VEROLANTSY KRUG DF SITE GATCHINA	405
VEKITAGUSE PROBABLE ELECTRONICS SITE	166
VIESVILE MRBM LAUNCH SITE	336
VIEVIS INDUSTRIAL INSTALLATION	418
VILEYKA GOLIATH VLF COMMUNICATIONS SITE	409
VILNIUS AIRFIELD	74

25X1D

VILNIUS COMPLEX	435
VILNIUS SAM SITE A08-2	333
VILNIUS SAM SITE A26-2	333
VILNIUS SAM SITE D02-2	337
VINNITSA AIRFIELD	83
VINNITSA AIRFIELD EAST	494
VINNITSA COMPLEX	436
VINNITSA FIXED FIELD MRBM LAUNCH SITE	490
VINNITSA MRBM LAUNCH SITE	346
VITEBSK AIRFIELD	69
VITEBSK AIRFIELD NORTHEAST	69

25X1

Approved For Release 2004/02/11 : CIA-RDP78B04560A002800010030-5

TOP SECRET

592

25X1

25X1

Approved For Release 2004/02/11 : CIA-RDP78B04560A002800010030-5

TOP SECRET

25X1

25X1

NPIC/R-858/64

PAGE

VITEBSK ARMY BARRACKS EAST	130
VITEBSK ARMY BARRACKS SOUTHWEST	129
VITEBSK ARMY BARRACKS WEST	130
VITEBSK COMPLEX	434

25X1D

VLADIMIR COMPLEX	428
VLADIMIR SUBMARINE BASE	402
VLADIMIR-VOLYNSKIY ARMY BARRACKS NORTH	397
VLADIMIR-VOLYNSKIY MRBM LAUNCH SITE	343
VLADIMIR-VOLYNSKIY SAM SITE A04-2	344
VLADIMIR-VOLYNSKIY 15 GRD BARRACKS AREA	498
VLADIMIR, MILITARY TRAINING AREA	497
VLADIVOSTOK AIR FORCE DEPOT 1 PUG	401
VLADIVOSTOK COMPLEX	507
VLADIVOSTOK NAVAL BASE BUKHTA PARIS	499
VLADIVOSTOK NAVAL BASE NOVIK BAY	155
VLADIVOSTOK SAM SITE A19-2	363
VLADIVOSTOK SAM SITE A19-3	363
VLADIVOSTOK SAM SITE A22-3	363
VLADIVOSTOK SAM SITE A23-2	363
VLADIVOSTOK SAM SITE B26-3	363
VLADIVOSTOK SAM SITE B27-2	363
VLADIVOSTOK SAM SITE B30-2	363
VLADIVOSTOK SAM SITE D25-2	362
VLADIVOSTOK SAM SUPPORT FACILITY 1	363
VOHMA AIRFIELD	51
VOLGA, STORAGE AREA	422

25X9

VOLGOGRAD COMPLEX	438
VOLGOGRAD HYDRO POWER PLANT	194
VOLGOGRAD ORD & MUN PLT KRASNYY BARRIKADA 221	186
VOLGOGRAD SAM SITE B03-2	353
VOLGOGRAD SAM SITE B09-2	352
VOLGOGRAD SAM SITE B15-2	352
VOLGOGRAD SAM SITE B21-2	352
VOLGOGRAD SAM SITE B27-2	352

25X1

Approved For Release 2004/02/11 : CIA-RDP78B04560A002800010030-5

TOP SECRET

25X1

25X1

Approved For Release 2004/02/11 : CIA-RDP78B04560A002800010030-5

TOP SECRET

25X1

25X1

NPIC/R-858/64

PAGE

VOLGOGRAD SAM SITE B33-2	352
VOLGOGRAD SAM SITE C05-2	353
VOLGOGRAD SAM SITE C17-2	352
VOLGOGRAD SAM SUPPORT FACILITY 1	352
VOLGOGRAD SAM SUPPORT FACILITY 2	352
VOLGOGRAD SYNTHETIC RUBBER COMBINE VOLZHSKIY	419
VOLGOGRAD/BEKETOVKA AIRFIELD	376
VOLGOGRAD/GUMRAK AIRFIELD	88
VOLKHOV ALUMINA AND ALUMINUM CMB KIROV	413
VOLKHOV SAM SITE A01-2	283
VOLKHOV SAM SITE B28-2	295
VOLKOVYISK AREA, LIQUID FUEL STORAGE	424
VOLKOVYISK ARMY BARRACKS	497
VOLKOVYISK SAM SITE A34-2	328
VOLKOVYISK SAM SITE B19-2	326
VOLKOVYISK SAM SITE B19-3	326
VOLOCHANKA AIRFIELD	39
VOLODARSK AIRFIELD	371
VOLOGDA AMMUNITION DEPOT IVAKINO	386
VOLOGDA COMPLEX	429
VOLOGDA, ROAD UNDER CONSTRUCTION	190
VOLOKOLAMSK AIRFIELD	371

25X9

VOLZHSKIY COMPLEX	438
VORU ARMY BARRACKS	385
VORU MRBM LAUNCH SITE 1	290
VORU MRBM LAUNCH SITE 2	290
VOSKRESENSK CHEMICAL COMBINE KUYBYSHEV 192	184
VOTKINSK ARMS MACHINE AND STEEL PLT 235	414
VOZNESENSK AIRFIELD	101
VSELYUB AREA, HF COMMUNICATIONS FACILITY	170
VSELYUB MRBM COMPLEX SAM SITE C02-2	333
VSELYUB MRBM LAUNCH SITE 1	329
VSELYUB MRBM LAUNCH SITE 2	329
VSEVOLOZHSKIY AREA, STORAGE AREA	196
VYAZNIKI AIRFIELD SOUTHEAST	55

25X1

Approved For Release 2004/02/11 : CIA-RDP78B04560A002800010030-5

TOP SECRET

594

25X1

TOP SECRET

25X1
25X1

NFIC/R-858/64

PAGE

VYBORG AIRFIELD EAST	45
VYBORG ARMY BARRACKS SELEZNEVO SOUTHWEST	383
VYBORG COMPLEX	427
VYBORG EARLY WARNING RADAR SITE	404
VYBORG MANEUVER AREA PERKYARVI	117
VYKSA STEEL PLANT	417
VYSHKOV AREA, EXPLOSIVES STORAGE	424

25X9

YAKUTSK AIRFIELD	46
YAKUTSK AREA, HF COMMUNICATIONS SITE	164
YAKUTSK COMPLEX	205
YAKUTSK/MAGAN AIRFIELD	47
YAKUTSK, KRUG SITE	405
YAKUTSK, POL STORAGE	422
YALTA PORT FACILITIES	422
YAMITSSALMI AREA, POSSIBLE AIRFIELD	46
YANISKOSKI HYDRO POWER PLANT	419
YARMOLINTSY AREA, POSSIBLE AIR TRAINING CENTER	397
YARMOLINTSY FIXED FIELD MRBM LAUNCH SITE	345
YAROSLAVL AIRFIELD	56
YAROSLAVL COMPLEX	428
YAROSLAVL SAM SITE B02-2	299
YAROSLAVL SAM SITE B10-2	299
YAROSLAVL SAM SUPPORT FACILITY	299
YAROSLAVL/TUNOSHNA AIRFIELD	57
YASASHNAYA TASLA EXPLOSIVES STORAGE	199
YAVOROV AREA, POSSIBLE MILITARY AREA U/C	498
YAVOROV ARMY BARRACKS AND CAMP	498
YAVOROV MANEUVER AREA NAGEROV	498

25X1D

YAYVA THERMAL POWER PLANT GRES	415
YAZLOVCHIK FIXED FIELD MRBM LAUNCH SITE	32
YEDROVO ICBM COMPLEX SAM SITE A28-2	298
YEDROVO ICBM COMPLEX SAM SITE C03-2	292
YEDROVO ICBM COMPLEX SAM SITE C29-2	486
YEDROVO ICBM LAUNCH AREA B (SITE 1)	487

25X1

TOP SECRET

25X1

25X1

Approved For Release 2004/02/11 : CIA-RDP78B04560A002800010030-5

TOP SECRET

25X1

25X1

NPIC/R-858/64

PAGE

YEDROVO ICBM LAUNCH AREA F (SITE 6)	486
YEDROVO ICBM LAUNCH AREA G (SITE 7)	486
YEDROVO SAM SUPPORT FACILITY	8
YEFREMOV AIRFIELD	372
YEMILCHINO FIXED FIELD MRBM LAUNCH SITE	33
YENISEYSK AIRFIELD	59
YENISEYSK AREA, ELECTRONICS SITE	406
YENISEYSK AREA, HF COMMUNICATIONS FACILITY	169
YEREVAN AIRFIELD	103
YEREVAN AREA, MIL BARRACKS AND TRAINING AREA	402
YEREVAN ARMY BARRACKS SOVETASHAN	402
YEREVAN COMPLEX	440
YEREVAN HYDRO POWER PLANT GES 2 KANAKER	421
YEREVAN SAM SITE A25-2	364
YEREVAN SAM SITE B07-2	36
YEREVAN SAM SITE B16-2	38
YEREVAN SAM SITE B33-2	36
YEREVAN SAM SUPPORT FACILITY	364
YEREVAN/PARAKAR AIRFIELD	104
YEREVAN, SYNCHROTRON UNDER CONSTRUCTION	114
YERMAK, FERROALLOY PLANT	182
YERTSEVO, PROBABLE MILITARY INSTALLATION	383
YEVPARATORIYA AIRFIELD	100
YEVPARATORIYA SAM SITE A02-2	361
YEVPARATORIYA SAM SITE B30-2	361
YEVPARATORIYA SAM SUPPORT FACILITY	361
YEVPARATORIYA SPACE TRACKING FACILITY	412
YEVPARATORIYA SPACE TRACKING FACILITY	412
YEYSK AIRFIELD	96
YEYSK/KUKHARIVKA AIRFIELD	377
YOKANGA NAVAL BASE AND SHIP REPAIR YARD	115
YOKANGA SAM SITE A03-2	281
YOKANGA SAM SITE A33-2	281
YOSHKAR-OLA AIRFIELD	57
YOSHKAR-OLA AMMUNITION DEPOT MITKINO	386
YOSHKAR-OLA COMPLEX	429

25X1

Approved For Release 2004/02/11 : CIA-RDP78B04560A002800010030-5

TOP SECRET

596

25X1

25X1

Approved For Release 2004/02/11 : CIA-RDP78B04560A002800010030-5

TOP SECRET

25X1
25X1

NPIC/R-858/64

PAGE

YOSHKAR-OLA ICBM COMPLEX SAM SITE B18-0	300
YOSHKAR-OLA ICBM COMPLEX SAM SITE B27-2	300
YOSHKAR-OLA ICBM COMPLEX SAM SITE B35-0	302
YOSHKAR-OLA ICBM COMPLEX SAM SITE C06-2	302
YOSHKAR-OLA ICBM COMPLEX SAM SITE C13-2	300
YOSHKAR-OLA ICBM COMPLEX SAM SITE D06-2	302
YOSHKAR-OLA ICBM COMPLEX SUPPORT FACILITY	301
YOSHKAR-OLA ICBM LAUNCH AREA B (SITE 2)	301
YOSHKAR-OLA ICBM LAUNCH AREA C (SITE 3)	301
YOSHKAR-OLA ICBM LAUNCH AREA D (SITE 4)	301
YOSHKAR-OLA ICBM LAUNCH AREA E (SITE 5)	301
YOSHKAR-OLA ICBM LAUNCH AREA F (SITE 6)	301
YOSHKAR-OLA ICBM RAIL-TO-ROAD TRANSFER POINT	301
YOSHKAR-OLA SAM SUPPORT FACILITY	300
YOSHKAR-OLA ICBM LAUNCH AREA A (SITE 1)	301
YURYA ICBM AUX SUPT FAC & R/R TRANSFER POINT	304
YURYA ICBM COMPLEX SAM SITE B04-2	305
YURYA ICBM COMPLEX SAM SITE B12-2	487
YURYA ICBM COMPLEX SAM SITE B23-2	303
YURYA ICBM COMPLEX SAM SITE B28-2	303
YURYA ICBM COMPLEX SUPPORT FACILITY	303
YURYA ICBM LAUNCH AREA A (SITE 2)	487
YURYA ICBM LAUNCH AREA B (SITE 1)	304
YURYA ICBM LAUNCH AREA C (SITE 3)	304
YURYA ICBM LAUNCH AREA D (SITE 4)	304
YURYA ICBM LAUNCH AREA E (SITE 5)	305
YURYA ICBM LAUNCH AREA F (SITE 7)	305
YURYA ICBM LAUNCH AREA G (SITE 6)	304
YURYA ICBM LAUNCH AREA H (SITE 8)	487
YURYA ICBM LAUNCH AREA I (SITE 11)	304
YURYA ICBM LAUNCH AREA J (SITE 9)	304
YURYA ICBM LAUNCH AREA K (SITE 10)	304
YURYA SAM SUPPORT FACILITY	304
YURYUZAN SAM SITE A34-2	315

25X9

25X9

25X1

Approved For Release 2004/02/11 : CIA-RDP78B04560A002800010030-5

TOP SECRET

25X1

25X1

Approved For Release 2004/02/11 : CIA-RDP78B04560A002800010030-5

TOP SECRET

NPIC/R-858/64

25X1
25X1

PAGE

	YURYUZAN SAM SITE B09-2	315
	YURYUZAN SAM SITE B15-2	314
	YURYUZAN SAM SITE B22-2	315
	YURYUZAN SAM SUPPORT FACILITY	315
	YUZHNO-SAKHALINSK AIRFIELD SOUTH	495
	YUZHNO-SAKHALINSK BKS KHRISTOFOROVKA	401
	YUZHNO-SAKHALINSK COMPLEX	507
	YUZHNO-SAKHALINSK SAM SUPPORT FACILITY	362
	YUZHNOURALSKIY, INDUSTRIAL COMPLEX	416
	ZABAYKALSK MILITARY INSTALLATION	396
	ZAGARE MRBM LAUNCH SITE 1	288
	ZAGARE MRBM LAUNCH SITE 2	289
	ZAGORSK AMMUNITION PLANT KRASNOZAVODSK	414
25X1D	[REDACTED]	
	ZAGORSK COMPLEX	428
	ZAGORSK ROCKET TEST FACILITY	296
	ZAINSK THERMAL POWER PLANT	504
	ZAKAN-YURT AREA, MILITARY TRAINING AREA	160
25X1D	[REDACTED]	
	ZALIV VLADIMIRA PORT FACILITIES	422
	ZALIV VLADIMIRA SEAPLANE STATION	496
	ZANADVOROVKA ARMY BARRACKS NORTHWEST	401
25X9	[REDACTED]	
	ZAVITINSK AIRFIELD NORTHEAST	494
	ZAVITINSK AMMUNITION DEPOT	396
	ZAVITINSK COMPLEX	506
	ZAYSAN, AIRFIELD	377
25X1D	[REDACTED]	
	ZBLYANY MRBM LAUNCH SITE	329
	ZELENDOLSK COMPLEX	433
25X1D	[REDACTED]	
	ZEMAICIU KALVARIJA MRBM LAUNCH SITE	287
	ZESTAFONI FERROALLOY PLANT	188
	ZHAKSYLYK, PROBABLE COMMUNICATIONS SITE	502
	ZHARTAS THERMAL POWER PLANT TOPAR KARGRES 2	420
	ZHDANOV COMPLEX	439

25X1

Approved For Release 2004/02/11 : CIA-RDP78B04560A002800010030-5

TOP SECRET

598

25X1

25X1

Approved For Release 2004/02/11 : CIA-RDP78B04560A002800010030-5

TOP SECRET

25X1

25X1

NPIC/R-858/64

PAGE

ZHDANOV SAM SITE B09-2	358
ZHDANOV SAM SITE B23-2	358
ZHDANOV SAM SITE B36-2	358
ZHELUDOK AIRFIELD	72
ZHEMKOVKA AREA, POSSIBLE VLF STATION	406
ZHIGANSK, EARLY WARNING RADAR SITE	500
ZHITKOVICHI AREA, MILITARY INSTALLATION	390
ZHITOMIR AREA, POL STORAGE	426
ZHITOMIR AREA, STORAGE AREA	426
ZHITOMIR ARMY BARRACKS AND TRAINING AREA SOUTH	399
ZHITOMIR ARMY BARRACKS WEST	399
ZHITOMIR COMPLEX	437
ZHITOMIR MRBM LAUNCH SITE 1	349
ZHITOMIR MRBM LAUNCH SITE 2	349
ZHITOMIR SAM SITE A20-2	349
ZHITOMIR SAM SITE A31-2	349
ZHITOMIR/SKOMOROKHI AIRFIELD	495
ZHMERINKA MRBM LAUNCH SITE	346
ZHMERINKA SAM SUPPORT FACILITY	346
ZHUKOVKA AMMUNITION DEPOT SERGINO SOUTH	387
ZHUKOVKA SENSITIVE OPERATIONS COMPLEX	507
ZHURAVKA IRBM LAUNCH SITE	312
ZIMENKI SPACE TRACKING STATION	169
ZIMOVNIKI AIRFIELD	378
ZLATOUST ARMAMENT PLANT 66	416
ZLATOUST COMPLEX	432
ZLATOUST SAM SITE B18-2	315
ZLATOUST SAM SITE B25-2	315
ZLATOUST SAM SITE B33-2	315
ZLATOUST SAM SUPPORT FACILITY	315
ZNAMENSK ARMY BARRACKS	137
ZNAMENSK MRBM LAUNCH SITE 1	331
ZNAMENSK MRBM LAUNCH SITE 2	331
ZNAMENSK, MILITARY STORAGE AREA	137
ZOLOCHEV ARMY BARRACKS	396
ZOLOCHEV INDUSTRIAL INSTALLATION	418


25X1

TOP SECRET

Approved For Release 2004/02/11 : CIA-RDP78B04560A002800010030-5


25X1

25X1

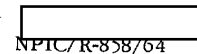


Approved For Release 2004/02/11 : CIA-RDP78B04560A002800010030-5

TOP SECRET



25X1
25X1



NPIC/R-858/64


PAGE

ZVENIGOROD SUPPLY DEPOT	389
-BULGARIA-	
BEZMER AIRFIELD	216
BURGAS PETROLEUM REFINERY KAMENO	508
BURGAS SAM SITE B13-2	443
DEVNYA AREA, ALUMINA PLANT	444
DULGOPOL AMMUNITION DEPOT	444
ELKHOVO SAM SITE B05-2	215
GENERAL TOSHEVO POL STORAGE	444
KOLAROVGRAD COMPLEX	445
LOZAREVO AMMUNITION DEPOT PUG	444
PROVADIYA AIR FORCE DEPOT	444
RAVNETS AIRFIELD	216
SHTRUKLEVO AIRFIELD	508
SMYADOVO AMMUNITION DEPOT SOUTH	217
SOZOPOL NAVAL BASE	216
TENEVO AIRFIELD	215
TOLBUKHIN AIRFIELD	216
TOLBUKHIN AREA, EXPLOSIVES STORAGE	444
VARNA NAVAL MINE & TORPEDO STORAGE DEPOT	444
VARNA SAM SUPPORT FACILITY	444
VARNA/TOPOLI AIRFIELD	216
VETOVO AMMUNITION DEPOT	444
-CHINA-	
A-ERH-KAN AREA, MILITARY INSTALLATION	226
A-SSU-HO-TA, MILITARY BARRACKS AREA	449
AN-SHAN COMPLEX	453
AN-TUNG AIRFIELD	446
AN-TUNG AIRFIELD RADAR SITE	511
AN-TUNG ARMY BARRACKS NORTH	448
AN-TUNG ARMY BARRACKS NORTHEAST	448
AN-TUNG COMPLEX	453


25X1

Approved For Release 2004/02/11 : CIA-RDP78B04560A002800010030-5

TOP SECRET



600



25X1

25X1

Approved For Release 2004/02/11 : CIA-RDP78B04560A002800010030-5

TOP SECRET

25X1

25X1

NPIC/R-858/64

PAGE

AN-TUNG-HSIEN AIRFIELD	221
ARUGON, RAIL LINE UNDER CONSTRUCTION	228
BAYAN HUSHUU AREA, MILITARY INSTALLATION	224
CHA-LAI-NO-ERH COMPLEX	452
CHANG-CHIA-KOU COMPLEX	452
CHANG-CHUN AIRFIELD WEST	220
CHANG-CHUN ARMY BARRACKS SOUTHEAST	449
CHANG-CHUN COMPLEX	512
CHANG-MU-TOU ARMY BARRACKS WEST	510
CHANG-TIEN-HO-KOU ARMY BARRACKS NNW	448
CHANG-YEH AIRFIELD SOUTHEAST	446
CHAO-TUNG AIRFIELD	447
CHI-NING AREA, RADAR SITE	511
CHI-NING AREA, STORAGE DEPOT	230
CHI-NING POL STORAGE 2	451
CHIANG-KOU-CHIEH AREA, DAM & HE POWER PLANT	451
<hr/>	
CHIN-KOU AREA, AMMUNITION DEPOT SHEN-CHIA WNW	452
<hr/>	
CHING-CHIANG AIRFIELD	446
CHING-LUNG-CHANG AREA, RAIL LINE U/C	229
CHING-SHUI-HO AIRFIELD	221
CHIUNG-LAI AIRFIELD	222
CHU-CHUANG-KOU, PROBABLE MILITARY INSTALLATION	447
CHUGOY AREA, AIRFIELD	217
CHUNG-JEN AREA, PROB INDUSTRIAL INSTALLATION	228
FENG-CHEN AREA, EXPLOSIVES STORAGE	230
FENG-CHENG AREA, COAL MINING ACTIVITY	450
FENG-CHENG AREA, MINING AND PROCESSING AREA	450
FENG-CHENG EXPLOSIVES PLANT	511
FENG-CHENG, EXPLOSIVES STORAGE	451
FU-SHUN AMMUNITION DEPOT LI-JEN-TUN	449
FU-SHUN AREA, MINING AREA	450
FU-SHUN COMPLEX	453
HAI-LA-ERH AIRFIELD SOUTHWEST	508
HAI-LA-ERH COMPLEX	512

25X9

25X1D

25X1

Approved For Release 2004/02/11 : CIA-RDP78B04560A002800010030-5

TOP SECRET

601

25X1

25X1

Approved For Release 2004/02/11 : CIA-RDP78B04560A002800010030-5

TOP SECRET

25X1

25X1

NPIC/R-858/64

PAGE

HAI-LANG AIRFIELD	217
HAI-MEN AREA, SHIPBUILDING FACILITY	512
HAN-KOU AIRFIELD	222
HENG-TANG-CHEN, STORAGE AREA	452
HO-TUNG, PROBABLE EXPLOSIVES STORAGE	230
HSI-CHANG AIRFIELD	447
HSI-NING AIRFIELD	446
HSI-NING COMPLEX	454
HSIA-HUA-YUAN THERMAL POWER PLANT	451
HSIANG-TANG AIRFIELD	221
HSIANG-TANG AREA, RAIL LINE	229
HSIAO-KAN ARMY BARRACKS & HQ 15TH ARMY	510
HSIN-CHENG AIRFIELD	447
HSIN-CHING AIRFIELD	447
HSIN-YU COMPLEX	454

25X9

HSUAN-HUA BARRACKS	447
HSUAN-HUA COMPLEX	453
HUAI-AN ARMY BARRACKS AREAS	447
HUAI-TE AIRFIELD	220
HUANG-PEI ARMY BARRACKS	510
HUANG-SHIH COMPLEX	512
HUNG-YANG ARMY BARRACKS SOUTHWEST	450
KAI-YUAN AIRFIELD	219
KAI-YUAN AREA, DAM	229
KAI-YUAN AREA, INDUSTRIAL INSTALLATION	228
KAI-YUAN POL STORAGE	452
KAO-PU-TZU, MILITARY AREA	450
KENG-WEI ARMY BARRACKS NORTH	511
KU-CHI-KU AREA, AIRFIELD	217
KU-SHAN-TZU AIRFIELD	446
KUAN-TIEN AIRFIELD WEST	218
KUAN-TIEN ARMY BARRACKS AND HQ 50TH ARMY	448
KUEI-TAN AREA, BARRACKS AREA ESE	511
KUEI-TAN AREA, BARRACKS AREA SW	510
KUN-MING AIR FORCE DEPOT	449

25X1

Approved For Release 2004/02/11 : CIA-RDP78B04560A002800010030-5

TOP SECRET

602

25X1

25X1

Approved For Release 2004/02/11 : CIA-RDP78B04560A002800010030-5

TOP SECRET

25X1
25X1

NPIC/R-858/64

PAGE

	KUN-MING AIRFIELD	223
	KUN-MING AREA, MILITARY INSTALLATION	227
	KUN-MING AREA, STORAGE FACILITIES	230
	KUN-MING COMPLEX	231
	LAN-CHOU AIRFIELD	446
	LAN-CHOU COMPLEX	454
25X9	[REDACTED]	[REDACTED]
	LAN-CHOU--LHASA, RAIL LINE UNDER CONSTRUCTION	229
	LAN-KANG AIRFIELD	509
	LIAO-YANG AIRFIELD WEST	218
	LIAO-YANG COMPLEX	453
	LIAO-YANG SUB ARSENAL SHEN-YANG 90TH	226
	LIEN-SHAN-KUAN BARRACKS	448
	LIU-HO AIRFIELD	219
	LIU-HO RADAR SITE	450
25X1D	[REDACTED]	[REDACTED]
	LOP NOR AREA, SUPPORT BASE	222
25X9	[REDACTED]	[REDACTED]
	MA-LING, MILITARY INSTALLATION	510
	MAN-CHOU-LI MILITARY INSTALLATION	509
	MU-TAN-CHIANG COMPLEX	452
	NAN-CHANG AIRFIELD NEW	222
	NAN-CHANG AREA, MILITARY BARRACKS AREA	449
	NAN-CHANG COMPLEX	454
	NI-KENG ARMY BARRACKS NORTHWEST	510
	PEI-SHAN-CHENG-CHEN ARMY BARRACKS	510
	PEN-CHI AMMO DEPOT PIEN-NIU-LU-PU SW	448
	PEN-CHI AREA, MILITARY INSTALLATION	226
	PEN-CHI AREA, MINING ACTIVITY	450
	PEN-CHI BARRACKS	225
	PEN-CHI COMPLEX	453
	PENG-SHAN AIRFIELD	222
	PIEN-NIU-LU-PU, MILITARY INSTALLATION	448
	PING-KOU AREA, INDUSTRIAL INSTALLATION	228
	PO-CHI-KOU AREA, HYDRO POWER PLANT	451
	SA-ERH-TU PETROLEUM REFINERY U/C	511

25X1

Approved For Release 2004/02/11 : CIA-RDP78B04560A002800010030-5

TOP SECRET

25X1

25X1

Approved For Release 2004/02/11 : CIA-RDP78B04560A002800010030-5

TOP SECRET

NPIC/R-858/64

25X1

25X1

PAGE

SA-ERH-TU, POSSIBLE PETROLEUM REFINERY U/C	511
SHA-CHENG ARMY BARRACKS AREA	509
SHA-KANG-TSUN AREA, MINING ACTIVITY	511
SHAN-PO AIRFIELD	222
SHAN-TAN AREA, BARRACKS AREA	226
SHAN-WEI AREA, PORT FACILITIES	451
SHANG-HSUAN HPP YEN-KUO GORGE	512
SHANG-YU HYDRO POWER PLANT TIEH-SHAN-KUAN	451
SHEN-YANG AIRFIELD NORTH	219
SHEN-YANG AIRFIELD SOUTHEAST	218
SHEN-YANG AIRFIELD WEST	218
SHEN-YANG AREA, EXPLOSIVES STORAGE	452
SHEN-YANG AREA, MILITARY STORAGE AREA	449
SHEN-YANG ARMY BARRACKS SOUTHWEST	449
SHEN-YANG COMPLEX	453
SHEN-YANG SUPPLY DEPOT NORTHEAST	452
SHEN-YANG, MILITARY SUPPLY DEPOT	449
SHENG-HUNG-CHING, MINING & ORE PROC COMPLEX	450
SHIH-HSING AREA, ORE PROCESSING COMPLEX	451
SHIH-MEN-TZU AREA, EXPLOSIVES STORAGE	452
SHIH-TOU AIRFIELD NORTH 2	509
SHUANG-CHENG-TZU AIRFIELD NORTH	446
SHUANG-CHENG-TZU AREA, BARRACKS AREA	447
SHUANG-CHENG-TZU LAUNCH COMPLEX A (SITE 1)	445
SHUANG-CHENG-TZU LAUNCH COMPLEX C (SITE 3)	445
SHUANG-CHENG-TZU MAIN SUPPORT BASE	445
SHUANG-CHENG-TZU MSL STOR & ASSEM FAC	445
SHUANG-CHENG-TZU MSL TEST CTR SAM SITE C02-2	445
SHUANG-CHENG-TZU SAM LAUNCH AREAS	445
SSU-PING AIRFIELD (1)	220
SSU-PING AIRFIELD (2)	509
SSU-PING ARMY BARRACKS CENTRAL NORTHWEST	510
SSU-PING ARMY BARRACKS NORTHEAST	510
SU-CHIA-TUN COMPLEX	453
TA-AN-PING, COKE AND IRON WORKS	227

25X1D

25X1

Approved For Release 2004/02/11 : CIA-RDP78B04560A002800010030-5

TOP SECRET

604


25X1

25X1

25X1

Approved For Release 2004/02/11 : CIA-RDP78B04560A002800010030-5

TOP SECRET



NPIC/R-858/64

25X1

PAGE

TA-PAO AIRFIELD	218
TA-TUNG AREA, VLF ANTENNA	227
TA-TUNG ARMY BARRACKS NORTHWEST	225
TA-TUNG COMPLEX	231
TA-TUNG HQ 65TH ARMY	224
TA-YU AREA, PROBABLE ORE CONCENTRATION PLANT	451
TELII NUUR, OIL FIELD	450
TENG-AO-PAO AIRFIELD	509
TIEN-HSIN AREA, POSSIBLE MILITARY AREA	511
TU-MU-PAO AREA, POSSIBLE MILITARY CAMP	509
TUNG-CHING-CHENG AIRFIELD	508
TUNG-CHING-CHENG HPP CHING-PO-HU	512
TUNG-CHING-CHENG, PROBABLE EXPLOSIVES STORAGE	230
TUNG-FENG AIRFIELD 1	219
TUNG-HUA COMPLEX	453
TUNG-HUA ORDNANCE DEPOT	449
TUNG-NING, MILITARY BARRACKS AREA	447
WU-CHANG AIRFIELD	446
WU-CHANG AREA, RADAR SITE	511
WU-CHIA-TUN, MILITARY INSTALLATION	449
WU-HAN COMPLEX	454
WU-HAN PETROLEUM PRODUCTS STORAGE SHE-KOU	452
WU-LUNG-PEI ARMY BARRACKS AREA SOUTH	448
WU-WEI AIRFIELD	221
YA-ERH-TANG AIRFIELD	220
YANG-KAO HQ 194TH INFANTRY DIVISION	225
YAO-CHIEN-HU-TUN AREA, MILITARY INSTALLATION	448
YEN-CHI AIRFIELD SOUTH	220
YING-SHAN ARMY BARRACKS AREA	510
YU-MEN, MILITARY BARRACKS	449
YUNG-CHING HPP LIU-CHIA GORGE	512
YUNG-TIEN-CHENG ARMY BARRACKS	448


-CZECHOSLOVAKIA-

BECHYNE AIRFIELD	233
------------------	-----


25X1

TOP SECRET

Approved For Release 2004/02/11 : CIA-RDP78B04560A002800010030-5



605



25X1

25X1

Approved For Release 2004/02/11 : CIA-RDP78B04560A002800010030-5

TOP SECRET

25X1

25X1

NPIC/R-858/64

PAGE

BILEK AMMUNITION DEPOT	456
BRATISLAVA COMPLEX	515
BRNO AREA, EXPLOSIVES STORAGE	514
BRNO SAM SITE B26-2	513
BRNO SAM SUPPORT FACILITY	513
CASLAV/CHOTUSICE AIRFIELD	513
CESKE BUDEJOVICE AIRFIELD	232
CESKE BUDEJOVICE COMPLEX	236
CESKE BUDEJOVICE, EXPLOSIVES STORAGE	236
CESKE BUDEJOVICE, MILITARY INSTALLATION	235
CESKE BUDEJOVICE, MILITARY TRAINING AREA	455
CHOCEN AIRFIELD	234
CHOCEN AREA, EXPLOSIVES STORAGE AREA	457
CHRUDIM AIRFIELD	233
CHRUDIM AREA, EXPLOSIVES STORAGE	514
DECIN COMPLEX	515
DLOUHA LHOTA AIRFIELD	455
DOBRANY AIRFIELD	513
DRHOVICE AMMUNITION DEPOT SOUTHWEST	456
FRYDLANT, EXPLOSIVES STORAGE	457
HOROVIC AIRFIELD	513
HRADEC KRALOVE AIRFIELD	234
HRADEC KRALOVE MACHINERY WORKS SKODA	456
HUMENNE, EXPLOSIVES/CHEMICAL PLANT	457
<hr/>	
JINCE/STRASICE MILITARY INSTALLATIONS	456
KLADNO AIRFIELD	455
KLADNO COMPLEX	457
KOSICE AREA, STORAGE SITE	457
<hr/>	
KOSICE COMPLEX	457
KOSICE/BARCA AIRFIELD	234
KRALUV DVUR IRON PLANT BEROUN	456
KRIVENICE, THERMAL POWER PLANT	514
LESANY ARMY BARRACKS NORTHEAST	235

25X9

25X1D

25X1D

25X1

25X1

Approved For Release 2004/02/11 : CIA-RDP78B04560A002800010030-5

TOP SECRET

606

25X1

Approved For Release 2004/02/11 : CIA-RDP78B04560A002800010030-5

TOP SECRET

25X1

25X1

NPIC/R-858/64

PAGE

LUCENEC/BOLKOVCE AIRFIELD	455
MICHALOVCE, POL STORAGE AREA	514
MILOVICE AIRFIELD	234
MILOVICE ARMY BARRACKS NORTHWEST	514
MIMON AIRFIELD	455
NAMEST NAD OSLAVOU AIRFIELD	513
NETOLICE AIRFIELD	455

25X1D

PARDOBICE AIRFIELD	234
PARDOBICE EXPLOSIVES P SEMTINSKY DVUR	456
PLZEN PROBABLE SAM SITE	454
PLZEN SAM SITE A21-2	513
PRAGUE COMPLEX	515
PRAGUE SAM SITE B16-2	232
PRAGUE SAM SITE B21-2	454
PRAGUE SAM SITE B25-2	455
PRAGUE SAM SITE B29-2	455
PRAGUE SAM SUPPORT FACILITY 1	455
PRAGUE SAM SUPPORT FACILITY 2	232
PRAGUE/KBELY AIRFIELD	233
PRAGUE/RUZYNE AIRFIELD	233
PRESOV AIRFIELD	235
PRESOV, BARRACKS AREA	456
PSARY AMMUNITION DEPOT SOUTH	235
RICANY, EXPLOSIVES STORAGE	236
RUZOMBEROK AREA, PROCESSING PLANT	514
SNINA, PROBABLE MACHINERY PLANT	514

25X1D

TABOR BARRACKS & MANEUVER AREA	456
TABOR/VSECHOV AIRFIELD	455
TCHOROVICE AIRFIELD	513

25X1D

TYNISTE NAD ORLICI AMMUNITION DEPOT	514
VLASIM AMMUNITION PLANT ZBOJOVKA BRNO	456

-EGYPT-

ABC RUDEIS AREA, AIRFIELD

237

25X1

Approved For Release 2004/02/11 : CIA-RDP78B04560A002800010030-5

TOP SECRET

607

25X1



25X1

Approved For Release 2004/02/11 : CIA-RDP78B04560A002800010030-5

TOP SECRET

25X1

25X1



REF ID: A658704

PAGE

AD DUKUAYLAH AIRFIELD	458
AL AMIRIYAH AIRFIELD SOUTH	458
AL AMIRIYAH, ARMY BARRACKS	459
AL ARISH AIRFIELD	238
AL ARISH, ARMY BARRACKS	459
AL GHURDAQAH, MILITARY CAMP	459
AL ISKANDARIYAH AIRFIELD	458
AL ISKANDARIYAH AMMUNITION PLANT ABU QIR 10	459
AL ISKANDARIYAH ARMY BARRACKS ABU QIR	459
AL ISKANDARIYAH ARMY CAMP AND AAA SCHOOL	459
AL ISKANDARIYAH COMPLEX	239
AL ISKANDARIYAH SAM SITE B05-2	458
AL ISKANDARIYAH SAM SITE B24-2	458
AL ISKANDARIYAH SAM SUPPORT FACILITY	458
AL ISKANDARIYAH SEAPLANE STATION	458
AT TUR AIRFIELD	458
AT TUR, QUARANTINE BARRACKS	459
BIR EL-HASANA AREA, TENT CAMP	239
BIR EL-HASANA AREA, TENT CAMP	238
BIR HAMMA AIRFIELD	238
BIR JIFJAFAH AIRFIELD NEW	458
GEBEL LIBNI AIRFIELD	458
KAFR AD DAWWAR RADIO STATION	239
RAFAH ORDNANCE DEPOT	459
RAS GHARIB, OIL FIELD AND TERMINAL FACILITY	459
RAS UMM SID AIRFIELD	238
SHARM ASH SHAYKH, MILITARY INSTALLATION	459

25X1



25X1

TOP SECRET

Approved For Release 2004/02/11 : CIA-RDP78B04560A002800010030-5

608

25X1



25X1

Approved For Release 2004/02/11 : CIA-RDP78B04560A002800010030-5

Approved For Release 2004/02/11 : CIA-RDP78B04560A002800010030-5

25X1

Approved For Release 2004/02/11 : CIA-RDP78B04560A002800010030-5

TOP SECRET


NPIC/R-858/64

25X1

25X1

PAGE

25X1



-HUNGARY-

DEBRECEN AIRFIELD	248
DEBRECEN AMMUNITION DEPOT HAJDUSAMSON	464
DEBRECEN AREA, MILITARY TRAINING AREA	249
DEBRECEN ARMY BARRACKS NORTHWEST	249

25X1

Approved For Release 2004/02/11 : CIA-RDP78B04560A002800010030-5

TOP SECRET

610

25X1

25X1

25X1

Approved For Release 2004/02/11 : CIA-RDP78B04560A002800010030-5

TOP SECRET

25X1

NPIC/R-858/64

PAGE

DEBRECEN COMPLEX	464
ERDOTELEK AMMUNITION DEPOT	464
FOLDES AIRFIELD	248
KAL AREA, EXPLOSIVES STORAGE	518
KECSKEMET AIRFIELD	247
KUNMADARAS AIRFIELD	247
MEZOKOVESD AIRFIELD	463
MEZOTUR ARMY BARRACKS 1	463
MISKOLC AMMO AND EXPLOSIVES PLANT SAJOBABONY	249
MISKOLC ARMY BARRACKS 1	248
MISKOLC COMPLEX	464
MISKOLC SAM SITE B04-2	462
MISKOLC SAM SITE B15-2	463
MISKOLC SAM SITE B23-2	462
MISKOLC SAM SITE B30-2	247
MISKOLC SAM SUPPORT FACILITY	247
MISKOLC, AMMO AND ORDNANCE DEPOT HARSANY	463
NAGYKANIZSA AIRFIELD	463
NYIRBATOR ARMY BARRACKS 1	464
NYIRBATOR PETROLEUM STORAGE PUG	518
NYIRBOGDANY PETROLEUM REFINERY	464
NYIREGYHAZA AREA, EXPLOSIVES PLANT	249
NYIREGYHAZA COMPLEX	465
SARKAD AREA, PROBABLE ORDNANCE DEPOT	463
SARMELLEK AIRFIELD	463
SZEGED COMPLEX	464
SZENTES ARMY BARRACKS 1	517
SZERENCS AMMUNITION DEPOT MONOK	463
SZOLNOK COMPLEX	518
SZOLNOK/RAKOCZIFALVA AIRFIELD	463
SZOMBATHELY AIRFIELD	517
TAPIOSZENTMARTON AIRFIELD	247
TEGLAS AMMUNITION PLANT	464
TISZAPALKONYA CHEMICAL COMBINE	250

25X6

25X1

Approved For Release 2004/02/11 : CIA-RDP78B04560A002800010030-5

TOP SECRET

611

25X1

25X6


Approved For Release 2004/02/11 : CIA-RDP78B04560A002800010030-5

Approved For Release 2004/02/11 : CIA-RDP78B04560A002800010030-5

25X1

TOP SECRET

25X1
25X1



NPIC/R-858/64

PAGE

25X6



-JORDAN-

AL AQABAH ARMY BARRACKS AND SUPPLY DEPOT	467
AL AQABAH PORT FACILITIES	257
JERICO AIRFIELD	257

25X6



NABULUS ARMY BARRACKS SOUTH	467
NABULUS, BARRACKS AREA	257
RAM ALLAH RADIO BROADCASTING STATION	467

-NORTH KOREA-

CHANGNIM-NI, MINING COMPLEX	519
CHONCHON UP MUNITIONS PLANT PUG 65	519
CHONGJIN AIRFIELD	258
CHONGJIN COMPLEX	471
CHOP-TONG AREA, MILITARY AREA	469
CHUNGCHON AREA, POL STORAGE	520
HASO RI ARMY BARRACKS	259
HOEAM-DONG, PROCESSING PLANT	470
HOEMUN-DONG AIRFIELD	258
HOENYONG COMPLEX	471
HUGU AREA, STORAGE AREAS	259
HUICHON AREA, STORAGE AREA	471
HWANGJU AIRFIELD (2)	468
KA-DO (ISLAND), POSSIBLE RADAR SITES	470
KIMCHAEK PORT FACILITIES	471

25X1

TOP SECRET



25X1

25X1

Approved For Release 2004/02/11 : CIA-RDP78B04560A002800010030-5

TOP SECRET

NPIC/R-858/64

25X1
25X1

PAGE

KOBI-RI AREA, MILITARY CAMP AND TRAINING AREA	469
KOKSAN AREA, MILITARY INSTALLATIONS	519
KUJANG-DONG AREA, STORAGE AREA	471
KWAKSAN, PROBABLE MILITARY INSTALLATIONS	258
MANPOJIN AREA, EXPLOSIVES STORAGE	471
NAJIN, NAVAL BASE	519
NAJIN, PORT FACILITIES AND NAVAL BASE	519
NAMGUNGNI SANUM DONG ARMY BARRACKS	519
NAMPO COMPLEX	472
NAMSI AIRFIELD	258
ONJONG-NI AIRFIELD	468
PONGHWA-SAN, STORAGE AREA	520
PUKCHANG-NI AIRFIELD	469
PYONG-NI AIRFIELD	468
PYONGYANG AIRFIELD EAST	468
PYONGYANG ARMY BARRACKS AND STORAGE WEST	519
PYONGYANG COMPLEX	472
PYONGYANG RADIO STATION SOUTHWEST	470
PYONGYANG SAM SITE B17-2	468
PYONGYANG SAM SITE B23-2	468
PYONGYANG, STORAGE AREAS	520
SAAMCHAM AIRFIELD	469
SAINJANG ARMY BARRACKS AND STORAGE	469
SAKCHU AREA, STORAGE AREA	259
SARIWON ARMY BARRACKS NNE	469
SINANJU AREA, MILITARY BKS & EXPL STOR AREAS	519
SINANJU AREA, MILITARY BKS AND TRAINING AREAS	469
SINANJU AREA, MILITARY INSTALLATION (1)	470
SINANJU ARMY BARRACKS & STORAGE AREA	470
SINCHANG-NI AREA, PROB EXPLOSIVES STORAGE AREA	471
SINGYE AREA, MILITARY ACTIVITY	469
SINUIJU COMPLEX	471
SONGCHON ARMY BARRACKS AREA WEST	519
SUNAN AIRFIELD	468
SUPUNG-DONG HYDRO POWER PLANT SUIHO	470
TAECHON AIRFIELD	469

25X1

Approved For Release 2004/02/11 : CIA-RDP78B04560A002800010030-5

TOP SECRET

614

25X1

25X1

Approved For Release 2004/02/11 : CIA-RDP78B04560A002800010030-5

TOP SECRET

25X1
25X1

NPIC/R-858/64

PAGE

TAECHON PETROLEUM PRODUCTS STORAGE	520
TONGNO-GANG, DAM & HYDROELECTRIC POWER PLANT	470
UIJU AIRFIELD	257
UIJU, MILITARY INSTALLATION	469
UNSAN-NI AREA, MILITARY CAMP	470
UNSAN-NI ARMY BARRACKS SOUTH	470
YONGJU-DONG, POSS MILITARY ENGR TRAINING FAC	519

-LEBANON-

BEIRUT AMMUNITION DEPOT AL LUWAYZAH	520
BEIRUT COMPLEX	520
BEIRUT INTERNATIONAL AIRPORT	520
SAYDA ARMY BARRACKS ZGHEB	472
SAYDA CRUDE OIL STORAGE TAPLINE	472
SAYDA PORT FACILITIES	260

-MONGOLIA-

OLOGEY, RADIO BROADCAST FACILITY U/C	260
--------------------------------------	-----

-POLAND-

AUGUSTOW ARMY BARRACKS NORTHEAST	476
BALICE AIRFIELD	266
BIALA PODALSKA AIRFIELD	474
BIALYSTOK COMPLEX	522
BOCKNIA AREA, EXPLOSIVES STORAGE	273
BOLESLAWIEC SAM SITE A07-2	474
BOLESLAWIEC SAM SITE B34-2	474
BRANIEWO ARMY BARRACKS SOUTH	476
CAMITZ AIRFIELD	264

25X9

CHOJNA AIRFIELD	262
CHORZOW COMPLEX	522
CHORZOW SAM SITE B01-2	474

25X1

Approved For Release 2004/02/11 : CIA-RDP78B04560A002800010030-5

TOP SECRET

25X1

25X1

Approved For Release 2004/02/11 : CIA-RDP78B04560A002800010030-5

TOP SECRET

NPIC/R-858/64

25X1
25X1

PAGE

CHORZOW SAM SITE B06-2	474
CHORZOW SAM SITE B14-2	474
CHORZOW SAM SITE B19-2	521
CHORZOW SAM SITE C10-2	474
CIECHANOW ARMY BARRACKS NORTHEAST	476
CZECHOWICE PETROLEUM REFINERY-VACUUM OIL CO	478
CZESTOCHOWA COMPLEX	480
DEBLIN AMMUNITION DEPOT NORTHEAST	477
DEBLIN/IRENA AIRFIELD	269
DEBLIN/PODLODOWKA AIRFIELD	475
DVOR LEZNICA WIELKA AIRFIELD	262
ELBLAG COMPLEX	480
ELK AMMUNITION DEPOT GRAJEWO NORTH	521
ELK ARMY BARRACKS SOUTH	476
GDANSK SAM SITE A11-2	473
GDANSK SAM SITE C34-2	521
GDANSK SAM SUPPORT FACILITY	473
GDYNIA SAM SITE B31-2	473
GIZYCKO AREA, AIRFIELD	261
GONIADZ AMMUNITION DEPOT GRAJEWO SOUTHEAST	475
GORA KALWARIA, BARRACKS AREA	271
GORLICE PETROLEUM REFINERY GLINIK MARIAMPOLSKI	272
GRYZLINY AIRFIELD	265
IGOLOMIA AIRFIELD	267
JASLO AMMUNITION DEPOT JERENIOWKA	270
JASLO PET REFINERY GARTENBERG AND SCHREIER	522
JAWORZNO CHEMICAL PLANT AZOT	522
JEDLICZE PET REFINERY GALICYJSKIE KARPACKIE	478
KARCZMISKO ARMY BARRACKS & TRNG AREA SZLAGA	475
KATOWICE COMPLEX	522
KETRZYN AIRFIELD	261
KETRZYN ARMY BKS 1 AND WOP OCS	476
KIELCE COMPLEX	481
KOLOBRZEG AIRFIELD	475
KOLOBRZEG ARMY BARRACKS 1, 4, AND 5	270
KOLOBRZEG ARMY BARRACKS 2	476

25X1


Approved For Release 2004/02/11 : CIA-RDP78B04560A002800010030-5

TOP SECRET

616

25X1

25X1

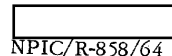


Approved For Release 2004/02/11 : CIA-RDP78B04560A002800010030-5

TOP SECRET



25X1
25X1



NPIC/R-858/64

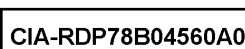
PAGE

KOLOBRZEG PORT FACILITIES	479
KOLOBRZEG SAM SITE (POSSIBLE)	261
KOLUSZKI AMMUNITION DEPOT SOUTHEAST	477
KOLUSZKI ORDNANCE AND AMMUNITION DEPOT WEST	271
KONIN, THERMAL POWER PLANT SYNTHETIC FUELS	522
KRAKOW AIRFIELD	267
KRAKOW COMPLEX	480
KRASNIK BALL BEARING PLANT	479
KROCZEWO AIRFIELD	263
KROSNO/IWONICZ AIRFIELD	266
LASK AIRFIELD	268
LATKOWO AIRFIELD	521
LEGNICA AIRFIELD	521
LEGNICA SAM SITE A23-2	474
LIDZBARK WARMINSKI ARMY BARRACKS I	476
LODZ COMPLEX	481
LUBIEN KUJAWSKI, AIRFIELD	262
LUBLIN AIRCRAFT PLANT SWIDNIK	479
LUBLIN AREA, POSSIBLE STORAGE AREA	480
LUBLIN COMPLEX	481
LYSINY AIRFIELD	268
MALBORK AIRFIELD	265
MIELEC AIRFIELD	267
MIELEC AIRFRAME PLANT WSK	478
MIELEC AREA, POSSIBLE AMMUNITION PLANT	479
MINSK MAZOWIECKA AIRFIELD	261
MODLIN AIRFIELD	263
MORAG ARMY BARRACKS I	476
NASIELSK AREA, AIRFIELD	264
NEUHAMMER ARMY BARRACKS	477
NEUHAMMER TRAINING AREA	477
NEUHAMMER, ARMY BARRACKS	477
NOWE MIASTO AIRFIELD	269
NOWY SACZ AREA, INDUSTRIAL INSTALLATION	272
NOWY SACZ ARMY BARRACKS SOUTH	270
NOWY SACZ COMPLEX	480

25X1

Approved For Release 2004/02/11 : CIA-RDP78B04560A002800010030-5

TOP SECRET



617



25X1

25X1

Approved For Release 2004/02/11 : CIA-RDP78B04560A002800010030-5

TOP SECRET

NPIC/R-858/64

25X1
25X1

PAGE

25X9

NOWY TARG AREA, INDUSTRIAL INSTALLATION	478
ORNETA AIRFIELD	265
ORZYSZ ARMY BARRACKS SOUTH	475
OSLA AIRFIELD	265
OSTROLEKA PROB CELLULOSE AND PAPER COMBINE	271
OSTROW MAZOWIECKA ARMY BKS NW & MILITARY STOR	475
OSTROWIEC SWIETOKRZYSKI STEEL PLANT NOWOTKO	479
OSWIECIM SYNTHETIC FUELS AND CHEMICAL PLANT	478
PIONKI POWDER AND AMMUNITION LOADING PLANT	479
PLOCK PETROCHEMICAL PLANT	272
POZNAN SAM SITE B25-2	473
PRZASNYSZ AIRFIELD	475
PULAWY AREA, INDUSTRIAL INSTALLATION	273
PUSTKOW AMMUNITION PLANT & DEPOT	478
RADOM COMPLEX	481
RADOM/SADKOW AIRFIELD	269
RADZYN AREA, EXPLOSIVES STORAGE	480
<hr/>	
ROZWADOW AREA, MILITARY WEAPONS TEST RANGE	270
RUDNIKI AIRFIELD	267
RUDNIKI CHEMICAL PLANT REDZINY	478
RZESZOW COMPLEX	481
RZESZOW/JASIONKA AIRFIELD	268
SANOK COMPLEX	522
SARZYNA EXPLOSIVES PLANT	273
SIEDLCE AREA, EXPLOSIVES STORAGE	273
SIEMIATYCZE AREA, MILITARY DEPOT	475
SKARZYSKO KAMIENNA STATE AMMUNITION PLANT	479
SKAWINA ALUMINUM PLANT	478
SKIERNIEWICE AREA, MILITARY TRAINING AREA	477
SKIERNIEWICE AREA, STORAGE AREA	274
SMARDZKO AIRFIELD	264
SNIATOWO AIRFIELD	474
SOCHACZEW/BIELICE AIRFIELD	263
SPALA/GLINNIK NOWY AIRFIELD	268
STALOWA WOLA, HEAVY EQUIPMENT PLANT	479

Approved For Release 2004/02/11 : CIA-RDP78B04560A002800010030-5

TOP SECRET

618

25X1

25X1

Approved For Release 2004/02/11 : CIA-RDP78B04560A002800010030-5

TOP SECRET

25X1

25X1

NPIC/R-858/64

PAGE

SUWALKI ARMY BARRACKS NORTH 2	521
SWINOUJSCIE AREA, STORAGE AREA	480
SZCZECIN COMPLEX	274
SZCZECIN PHOSPHATE FERTILIZER PLANT	272
SZPROTAWA AIRFIELD	266
SZYMAN Y AIRFIELD	264
TARNOW COMPLEX	481
TRZEBEIN AIRFIELD	265
TRZEBIEN AMMUNITION DEPOT SOUTHEAST	476
TUREK AREA, POSSIBLE ORE PROCESSING INDUSTRY	478
WALBRZYCH COMPLEX	480
WARSAW AIRCRAFT INSTITUTE OKECIE GIL	478
WARSAW AMMUNITION DEPOT PALMIRY	476

25X1D

WARSAW COMPLEX	480
WARSAW SAM SITE B04-2	473
WARSAW SAM SITE B09-2	472
WARSAW SAM SITE B16-2	472
WARSAW SAM SITE B23-2	473
WARSAW SAM SITE B31-2	473
WARSAW SAM SITE C19-2	474
WARSAW SAM SITE C27-2	473
WARSAW SAM SITE C35-2	473
WARSAW SAM SUPPORT FACILITY 1	473
WARSAW SAM SUPPORT FACILITY 2	260
WARSAW/BOERNEROWO AIRFIELD	263
WARSAW/OKECIE AIRFIELD	262
WROCLAW/STRACHOWICE AIRFIELD	475
ZAGAN AIRFIELD	266
ZAGAN ARMY BARRACKS NORTHWEST 1	477
ZAMBROW TRAINING AREA CZERWONY BOR	269
ZAWIERCIE AREA, CEMENT PLANT	273
ZEGRZE POMORSKIE AIRFIELD	521
ZENDEK AIRFIELD	266

-RUMANIA-

ALEXENI AIRFIELD

275

25X1

TOP SECRET

Approved For Release 2004/02/11 : CIA-RDP78B04560A002800010030-5

619

25X1

25X1

Approved For Release 2004/02/11 : CIA-RDP78B04560A002800010030-5

TOP SECRET

NPIC/R-858/64

25X1
25X1

PAGE

ARAD/CEALA AIRFIELD	482
BACAU AMMUNITION DEPOT ITESTI	482
BAIA MARE COMPLEX	523
BICAZ HYDRO POWER PLANT STEJARU LENIN	483
BUCHAREST COMPLEX	523
BUCHAREST SAM SITE C07-2	482
BUCHAREST SAM SUPPORT FACILITY	274
BUCHAREST/BANEASA AIRFIELD	275
BUCHAREST/OTOPENI AIRFIELD	275
CARANSEBES AIRFIELD	482
COMANESTI AREA, INDUSTRIAL INSTALLATION	483
CONSTANTA COMPLEX	279
CUGIR SMALL ARMS PLANT COPSA MICA	523
DANUBE RIVER--BLACK SEA CANAL U/C	278
DARMANESTI PETROLEUM REFINERY	483
FOCSANI AMMUNITION STORAGE AND BARRACKS AREA	276
GALATI, METALLURGICAL COMBINE U/C	523
HALAUCESTI AREA, EXPLOSIVES STORAGE	483
IANCA AIRFIELD	482
IASI AREA, POSSIBLE EXPLOSIVES STORAGE	483
IASI COMPLEX	484
ITCANI AREA, STORAGE AREAS	483
LIPOVA, MILITARY GARRISON AND TRAINING AREA	277
LUGOJ, BARRACKS AREA	276
LUIZI-CALUGARA AIRFIELD	482
MANGALIA NAVAL BASE	483
MEDGIDIA, INDUSTRIAL INSTALLATION	277
MIHAIL KOGALNICEANU AIRFIELD	482
ORADEA COMPLEX	484
PETROSENI COMPLEX	523
PLOESTI COMPLEX	523
PLOPENI AMMO PLANT U I P MARGINEANCA	277
PLOPENI AREA, EXPLOSIVES STORAGE	483
RECITA COMPLEX	279
RIMNICU SARAT, POSSIBLE EXPLOSIVES STORAGE	278
ROMAN AREA, MILITARY TRAINING AREA	482

25X1

Approved For Release 2004/02/11 : CIA-RDP78B04560A002800010030-5

TOP SECRET

620


25X1

25X1

Approved For Release 2004/02/11 : CIA-RDP78B04560A002800010030-5

TOP SECRET

25X1
25X1



NPIC/R-858/64

PAGE

ROZNOV CHEMICAL AND FERTILIZER COMBINE	483
SATU-MARE COMPLEX	523
SUCEAVA AREA, AIRFIELD	276
TIMISOARA AIRFIELD NORTHEAST	275
TIMISOARA COMPLEX	484
TOPRAISAR ARMY BARRACKS	276
TURNU SEVERIN NAVAL AMMUNITION DEPOT	482
ZILISTEANCA AIRFIELD	275

-YUGOSLAVIA-


BANJA/LUKA/ZALUZANI AIRFIELD	484
BIHAC AREA, AIRFIELD	279
CERKLJE OB KAKI AIRFIELD	279
ECKA AIRFIELD	523
PLESO AIRFIELD	280
ZAGREB COMPLEX	484

25X1

Approved For Release 2004/02/11 : CIA-RDP78B04560A002800010030-5

TOP SECRET

621



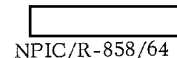
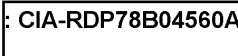
25X1

25X1



Approved For Release 2004/02/11 : CIA-RDP78B04560A002800010030-5

TOP SECRET



NPIC/R-858/64

25X1

APPENDIX

EXPLANATION OF COLUMN HEADINGS AND PHOTO REFERENCES

COLUMN HEADINGS

Target--This column contains the name of the target. If the actual name is unknown, a name is assigned consisting of the name of the city or town closest to the target followed by a description of the target's function. Where appropriate, the target name is followed by a capsule description. Target numbers assigned by the Committee on Overhead Reconnaissance (COMOR), when available, are listed directly above the photo reference data.


Coordinates--Coordinates are referenced to the southwest corner of the minute square. When the target covers a wide area, coordinates are given for its approximate center.

WAC--This column provides the number for the World Aeronautical Chart covering the target area.

Target Numbers--This column is divided into two subcolumns. The first subcolumn lists, when known, the Bombing Encyclopedia (BE) number assigned to the target. The second subcolumn lists the target number assigned by NPIC. Target numbers, when used to reference an item, are prefixed by the WAC number of the chart on which the target appears.

PHOTO REFERENCES

The photo reference line, or lines, provides the pass number, frame numbers, and best-frame grid (Universal Grid No 1, February 1964) coordinates for the target in question. In addition, conditions which affect the appearance of the target on photography are given. For example:


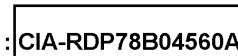


25X1

25X1

25X1

TOP SECRET



25X1

25X1

Approved For Release 2004/02/11 : CIA-RDP78B04560A002800010030-5

TOP SECRET

TOP SECRET

Approved For Release 2004/02/11 : CIA-RDP78B04560A002800010030-5