

**TOP SECRET**

[REDACTED]  
PHOTOGRAPHIC INTERPRETATION REPORT

**UZHGOROD AMMUNITION DEPOT DRAVCE  
DRAVCE, USSR  
CARPATHIAN MD**



CIA



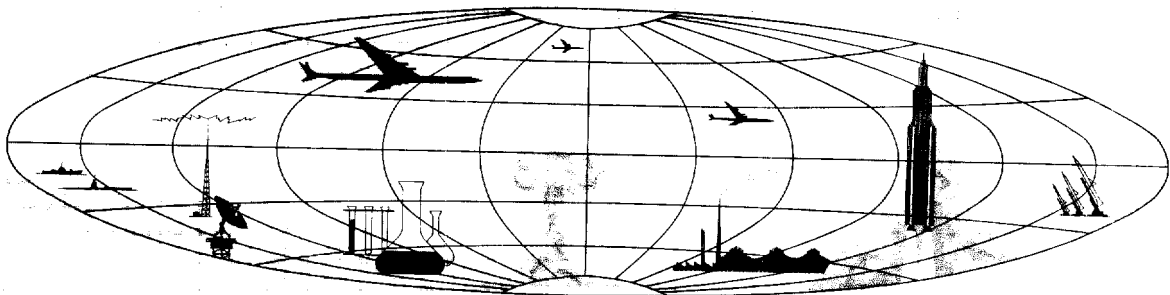
DIA

Handle Via **TALENT - KEYHOLE** Control Only

WARNING

This document contains classified information affecting the national security of the United States within the meaning of the espionage laws U. S. Code Title 18, Sections 793 and 794. The law prohibits its transmission or the revelation of its contents in any manner to an unauthorized person, as well as its use in any manner prejudicial to the safety or interest of the United States or for the benefit of any foreign government to the detriment of the United States. It is to be seen only by personnel especially indoctrinated and authorized to receive TALENT-KEYHOLE information. Its security must be maintained in accordance with KEYHOLE and TALENT regulations.

NATIONAL PHOTOGRAPHIC INTERPRETATION CENTER



**TOP SECRET**

### PREFACE

This report is one in a series on Soviet Ground Force and Logistic installations being prepared for a DIA/CIA Panel. The series is being coordinated, published and disseminated by NPIC. The photographic analysis is being performed by the NPIC Photographic Analysis Group, the CIA Photographic Intelligence Division (NPIC), and the Production Center 1P1c (DIA). The photographic analysis for this particular report was performed by the Production Center 1P1c.

In the interest of uniformity, the titles and letter designators for the facilities observed at these installations are identical with those appearing in the project requirement. When a specific facility is not observed both its title and letter designator are omitted in the report.

Titles and letter designators for the various facilities are as follows: (A) railroad service, (B) road service, (C) landing strips, (D) administrative and troop housing areas, (E) storage areas, (F) ammunition storage areas, (G) POL storage areas, (H) other buildings and facilities, (J) equipment storage/maintenance areas, (K) athletic fields, (L) small arms firing ranges, (M) driver training areas, (N) tank/assault gun firing ranges, (P) flat trajectory firing ranges, (Q) artillery emplacements (batteries), (R) infantry or combined arms field training areas or courses, (S) special training facilities, (T) unidentified facilities or tracking activity.

UZHGOROD AMMUNITION DEPOT DRAVCE

(48-36N 022-21E)

DRAVCE, ZAKARPATSKAYA OBLAST, USSR

CARPATHIAN MD

25X1A

25X1C

AL No: None

COMOR No: None

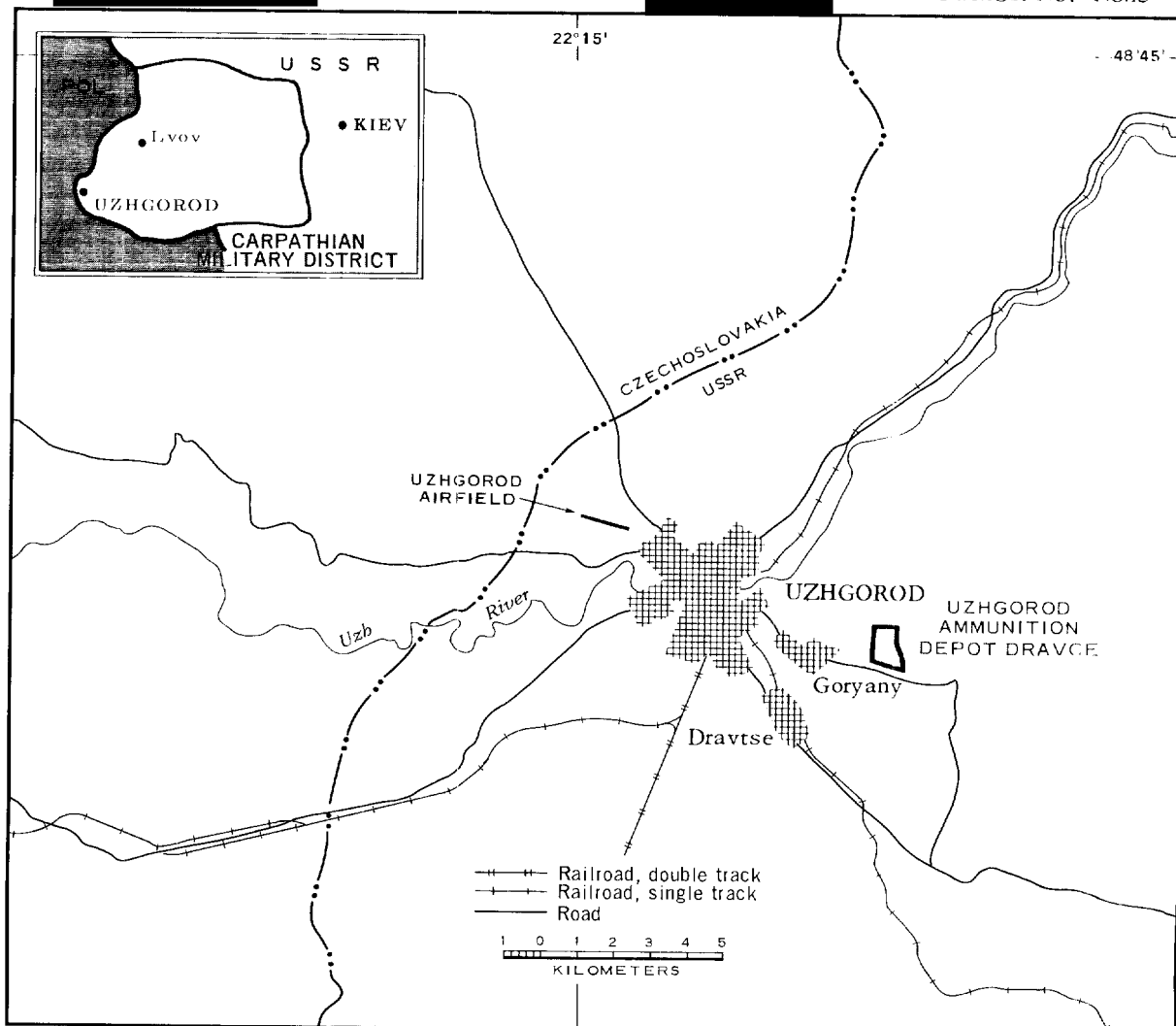


FIGURE 1. LOCATION OF UZHGOROD AMMUNITION DEPOT DRAVCE.

NPIC J-3259 (8/64)

SUMMARY

25X1D 25X1D

A medium-sized ammunition depot is located 5 kilometers (km) east of Uzhgorod, immediately east of the village of Goryanu (Figure 1). The installation (Figures 2 and 3) consists of 15 revetted storage buildings, five troop barracks, 11 small administrative buildings, several small miscellaneous buildings, and a

motor pool. This installation remained relatively unchanged from [REDACTED], with the exception of the addition of a rail spur from Uzhgorod. The installation was covered by four KEYHOLE missions.

DESCRIPTION OF INSTALLATION

**Railroad Service**

A new double-track rail spur from Uzhgorod apparently ends in an area of new construction adjacent to the depot.

**Road Service**

The installation is served by an all-weather, hard-surface road.

**Administration and Troop Housing Area**

Area D contains five permanent multistory 150- by 35-foot barracks and 11 permanent 50- by 25-foot administrative buildings.

**General Storage Areas**

Area E1 contains three permanent buildings, and Area E2 contains one.

**Ammunition Storage Area**

Area F contains 15 permanent revetted 100- by 35-foot explosives storage buildings, one permanent 200- by 50-foot building, and five small miscellaneous buildings varying in size.

**Equipment Storage/Maintenance Area**

Area J contains a 825- by 600-foot motor pool, two 150- by 50-foot flat-roofed vehicle storage sheds, and one 100- by 35-foot vehicle maintenance building.

TC: 763 764  
NPIC: R 763 764



FIGURE 2. UZHIGOROD AMMUNITION DEPOT DRAVCE, USSR.

NPIC: R 763 764

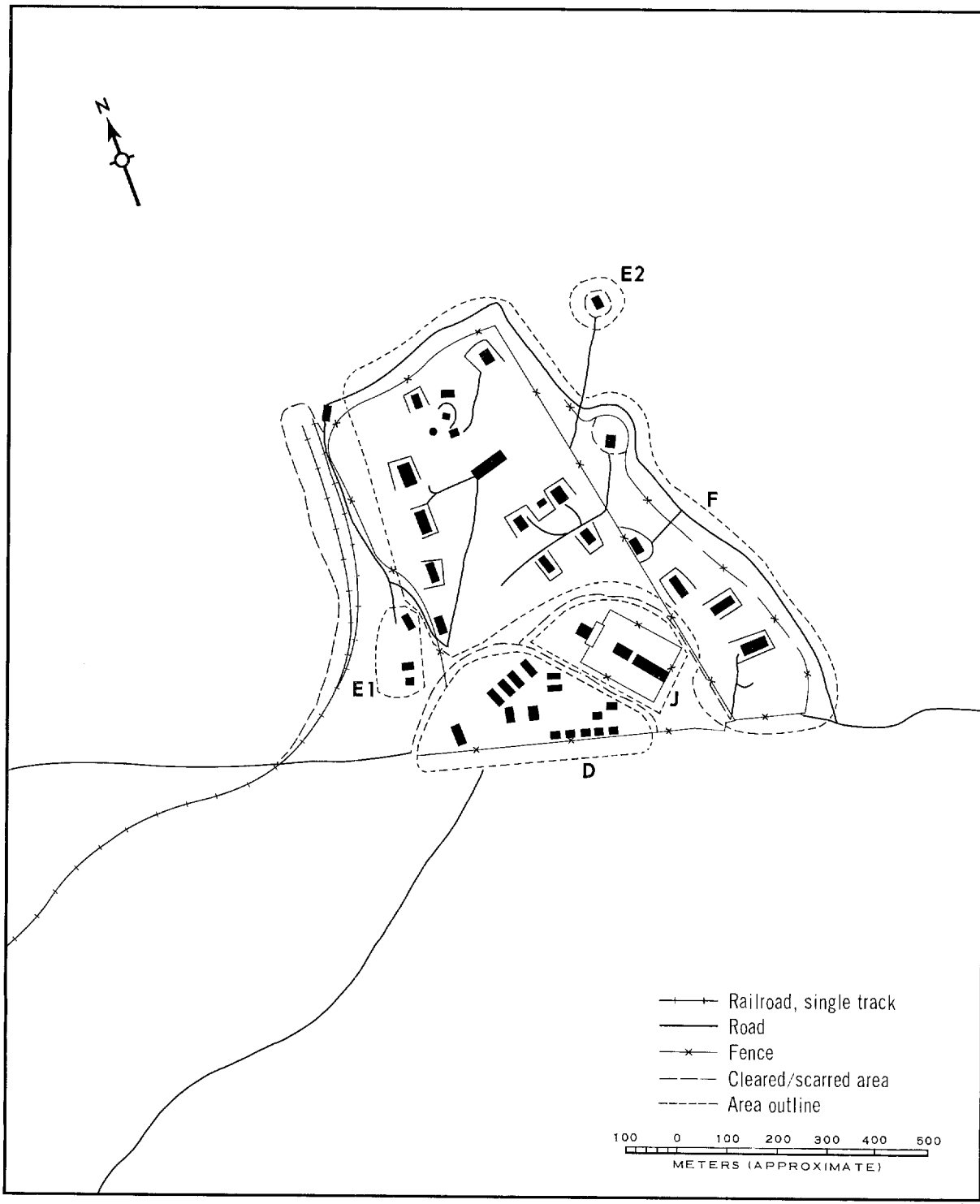



FIGURE 3. UZHGOROD AMMUNITION DEPOT DRAVCE. Sketch compiled from [REDACTED]

25X1D

REFERENCES

PHOTOGRAPHY

25X1D



MAPS OR CHARTS

US Air Target Chart, Series 200, Sheet 0232-24HL, 2d ed, Aug 63 (SECRET)

REQUIREMENT

DIAAP-1-15-64 (partial answer)

NPIC PROJECT

S-650/64

TOP SECRET

TOP SECRET