

~~TOP SECRET~~

NPIC R-523/64

July 1964

TCS-7254/64

Copy 105

6 Pages



PHOTOGRAPHIC INTERPRETATION REPORT

# PROBABLE MILITARY HOSPITAL AND ASSOCIATED QUARTERS AREA MINSK, USSR BELORUSSIAN MD



CIA



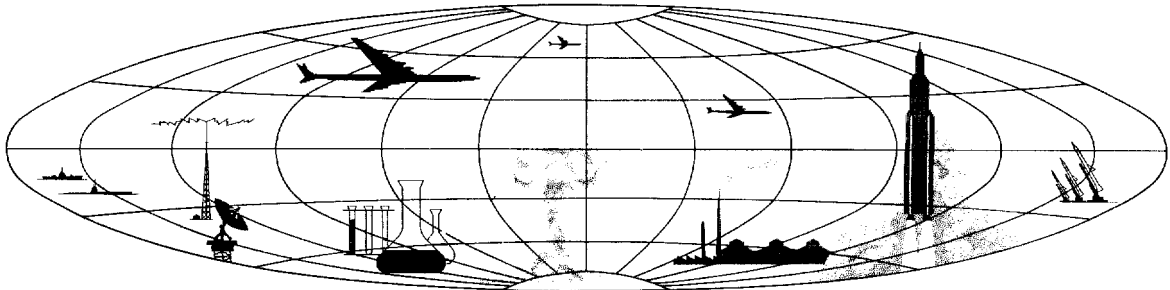
DIA

Handle Via **TALENT - KEYHOLE** Control Only

### WARNING

This document contains classified information affecting the national security of the United States within the meaning of the espionage laws U. S. Code Title 18, Sections 793 and 794. The law prohibits its transmission or the revelation of its contents in any manner to an unauthorized person, as well as its use in any manner prejudicial to the safety or interest of the United States or for the benefit of any foreign government to the detriment of the United States. It is to be seen only by personnel especially indoctrinated and authorized to receive TALENT-KEYHOLE information. Its security must be maintained in accordance with KEYHOLE and TALENT regulations.

NATIONAL PHOTOGRAPHIC INTERPRETATION CENTER



~~TOP SECRET~~

### PREFACE

This report is one in a series on Soviet Ground Force and logistic installations being prepared for a DIA/CIA Panel. The series is being coordinated, published and disseminated by NPIC. The photographic analysis is being performed by the NPIC Photographic Analysis Group, the CIA Photographic Intelligence Division (NPIC), and the Production Center IPIC (DIA). The photographic analysis for this particular report was performed by the NPIC Photographic Analysis Group.

In the interest of uniformity, the titles and letter designators for the facilities observed at these installations are identical with those appearing in the project requirement. When a specific facility is not observed both its title and letter designator are omitted in the report.

Titles and letter designators for the various facilities are as follows: (A) railroad service, (B) road service, (C) landing strips, (D) administrative and troop housing areas, (E) storage areas, (F) ammunition storage areas, (G) POL storage areas, (H) other buildings and facilities, (J) equipment storage/maintenance areas, (K) athletic fields, (L) small arms firing ranges, (M) driver training areas, (N) tank/assault gun firing ranges, (P) flat trajectory firing ranges, (Q) artillery emplacements (batteries), (R) infantry or combined arms field training area or courses, (S) special training facilities, (T) unidentified facilities or tracking activity.

PROBABLE MILITARY HOSPITAL AND ASSOCIATED QUARTERS AREA  
(53-55N 027-34E)

MINSK, MINSKAYA OBLAST, USSR

BELORUSSIAN MD

25X1C

25X1A

BE No: See Text

AL No: None

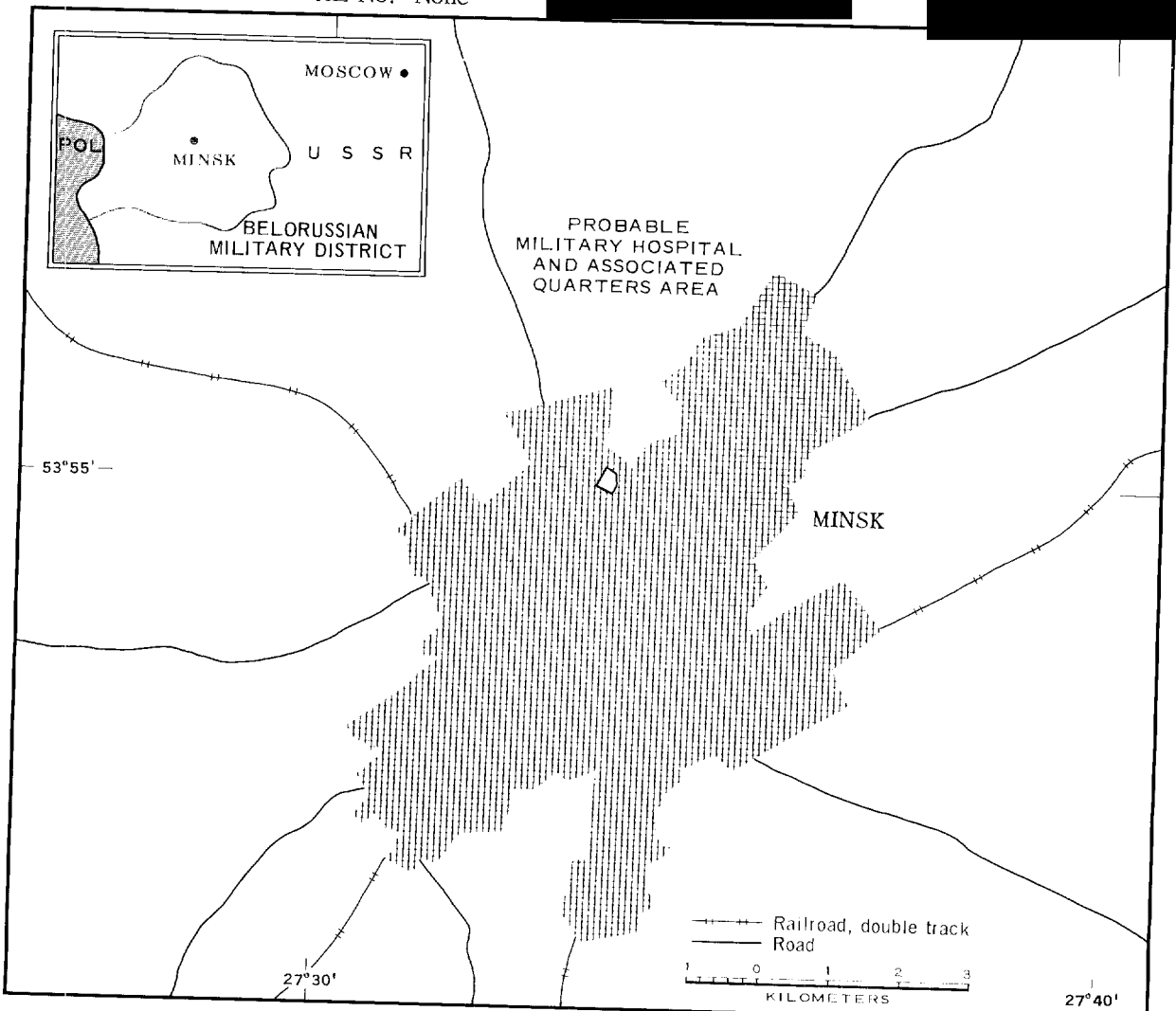


FIGURE 1. LOCATION OF PROBABLE MILITARY HOSPITAL AND ASSOCIATED QUARTERS AREA.

NPIC J-1929 (7/64)

Handle Via  
TALENT-KEYHOLE  
Control System Only

TCS-7254/64  
NPIC/R-523/64

25X1D 25X1D

25X1D

SUMMARY

25X1A

25X1A

This installation is located in the north central sector of Minsk (Figure 1). It is listed in the DIA Target Data Inventory Listing as the Minsk Army Barracks North (BE No [REDACTED]). The installation is served by Minsk city streets but is not rail served. Minsk Army Barracks Uruchye (AL-1) is located 10 kilometers (km) northeast and the Minsk Army Barracks Northwest (AL-6) is 6 km northwest. A probable military hospital and administrative area comprises the main part of this installation with a possibly associated quarters and support area located immediately northwest.

The main area (Figures 2 and 3) covers approximately 50 acres and contains five administration buildings, seven barracks, one

large multistory, multiwing probable hospital building, seven storage buildings, three vehicle storage/maintenance buildings with an associated vehicle park, and 22 support buildings. The possibly associated quarters and support area (Area H) covers approximately 60 acres and includes four administrative-type buildings, 38 quarters buildings, eight storage buildings, and 34 support buildings.

The area is covered by [REDACTED] TALENT photography and six KEYHOLE missions between [REDACTED] with reduced usage during the winter months. Significant changes in the main area since [REDACTED] include the addition of two administration buildings, four barracks, one storage building, four support buildings, and the probable hospital building.

DESCRIPTION OF INSTALLATION

25X1D 25X1D

Road Service

25X1D

Urban streets provide access to the installation.

Administrative and Troop Housing Areas

25X1D

Area D1 (Figure 3) contains four administration buildings, six barracks, and five support buildings. Three of the barracks, one administration building, and three support buildings were first observed on [REDACTED] coverage.

Area D2 has a multistory, multiwing probable hospital building first observed on [REDACTED] coverage.

Area D3 contains one administration building, one barracks, and one support building.

25X1D

These buildings were first observed on [REDACTED] coverage.

25X1D

General Storage Area

Area E contains seven storage buildings and

three support buildings. One of the storage buildings was first observed on [REDACTED] coverage.

Other Buildings

There are 12 support buildings scattered throughout the hospital and administrative area.

Area H is a possibly associated quarters and support area containing 38 quarters, 34 support buildings, eight storage buildings, and four administrative-type buildings.

Equipment Storage/Maintenance Areas

Area J1 has one 170- by 60-foot storage/maintenance building and one 100- by 30-foot storage/maintenance building. Vehicles were observed in an adjoining 180- by 70-foot vehicle park on [REDACTED] coverage.

Area J2 has one 160- by 30-foot probable vehicle shed and one support building.

TOP SECRET CHESS RUFF

Approved For Release 2000/05/09 : CIA-RDP78B04560A002600010102-7  
TALENT-KEYHOLE  
Control System Only

TCS-7254/64  
NPIC/R-523/64



FIGURE 2. PROBABLE MILITARY HOSPITAL AND ASSOCIATED QUARTERS AREA, MINSK, USSR, [REDACTED]

NPIC J-1930 (7/64)

TOP SECRET CHESS RUFF

Approved For Release 2000/05/09 : CIA-RDP78B04560A002600010102-7

Handle Via  
TALENT-KEYHOLE  
Control System Only

TCS-7254/64  
NPIC/R-523/64

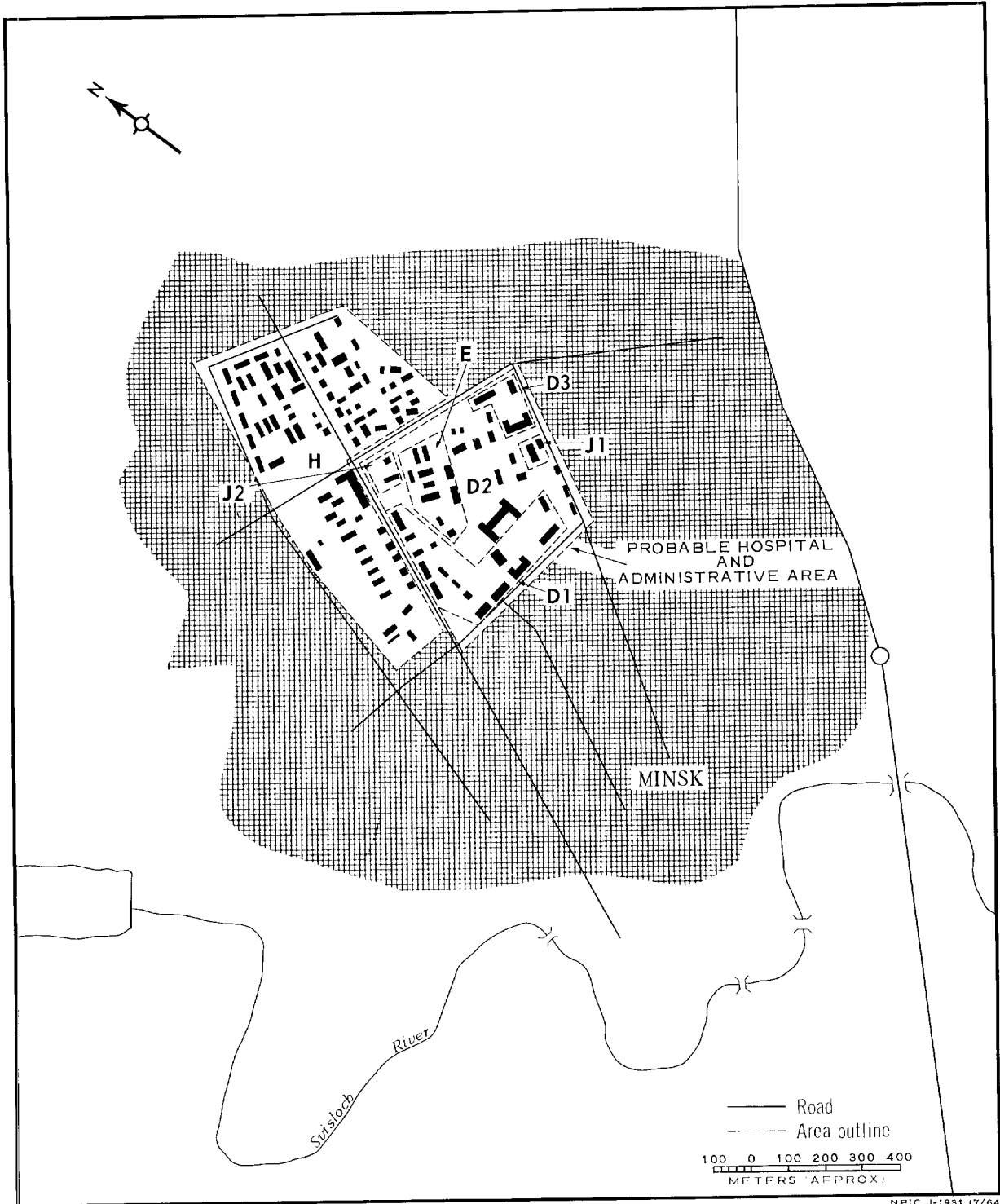


FIGURE 3. PROBABLE MILITARY HOSPITAL AND ASSOCIATED QUARTERS AREA. Sketch compiled from [redacted]

25X1D

25X1D

Approved For Release 2000/05/09 : CIA-RDP78B04560A002600010102-7

TOP SECRET CHESS RUFF

Handle Via  
TALENT-KEYHOLE  
Control System Only

REFERENCES

PHOTOGRAPHY

25X1D



MAPS OR CHARTS

- US Air Target Chart, Series 200, Sheet 0168-14HL, 2d ed, Dec 62 (SECRET)
- US Air Target Chart, Series 100, Sheet 0168-9997-100A, 2d ed, Feb 52 (CONFIDENTIAL)
- US Air Target Mosaic, Series 25, Sheet 0168-9997-1-25MA, 3d ed, May 60 (SECRET)

DOCUMENTS

25X1C

- Army. PIB-TK-122-63, *Military Installations Minsk, USSR*, 16 Oct 63 (TOP SECRET CHESS RUFF)
- DIA. PC 225/1-1-63, *Installation List, Soviet Ground Forces*, 1 Oct 63 (SECRET/No Foreign Dissem Except  
[Redacted])

REQUIREMENT

- C-RR4-81,111 (partial answer)

NPIC PROJECT

- N-236/64

TOP SECRET  
Approved For Release 2000/05/09 : CIA-RDP78B04560A002600010102-7

Approved For Release 2000/05/09 : CIA-RDP78B04560A002600010102-7  
TOP SECRET