



PHOTOGRAPHIC INTERPRETATION REPORT

MINSK ARMY BARRACKS SOUTHWEST
MINSK, USSR
BELORUSSIAN MD



CIA



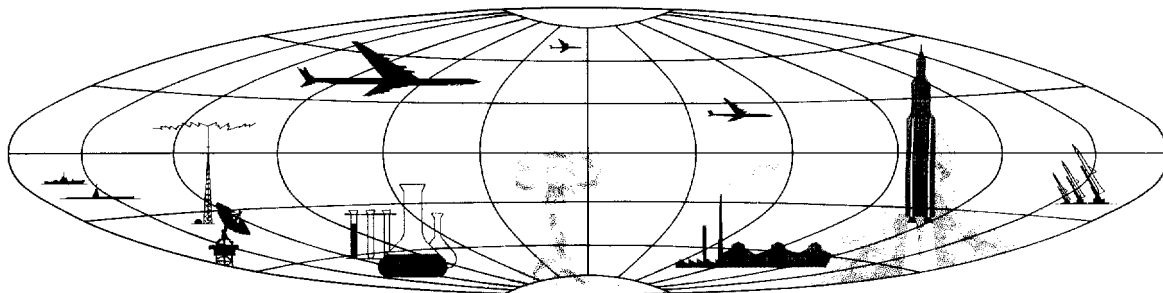
DIA

Handle Via **TALENT - KEYHOLE** Control Only

WARNING

This document contains classified information affecting the national security of the United States within the meaning of the espionage laws U. S. Code Title 18, Sections 793 and 794. The law prohibits its transmission or the revelation of its contents in any manner to an unauthorized person, as well as its use in any manner prejudicial to the safety or interest of the United States or for the benefit of any foreign government to the detriment of the United States. It is to be seen only by personnel especially indoctrinated and authorized to receive TALENT-KEYHOLE information. Its security must be maintained in accordance with KEYHOLE and TALENT regulations.

NATIONAL PHOTOGRAPHIC INTERPRETATION CENTER



PREFACE

This report is one in a series on Soviet Ground Force and logistic installations being prepared for a DIA/CIA Panel. The series is being coordinated, published and disseminated by NPIC. The photographic analysis is being performed by the NPIC Photographic Analysis Group, the CIA Photographic Intelligence Division (NPIC), and the Production Center 1P1c (DIA). The photographic analysis for this particular report was performed by the NPIC Photographic Analysis Group.

In the interest of uniformity, the titles and letter designators for the facilities observed at these installations are identical with those appearing in the project requirement. When a specific facility is not observed both its title and letter designator are omitted in the report.

Titles and letter designators for the various facilities are as follows: (A) railroad service, (B) road service, (C) landing strips, (D) administrative and troop housing areas, (E) storage areas, (F) ammunition storage areas, (G) POL storage areas, (H) other buildings and facilities, (J) equipment storage/maintenance areas, (K) athletic fields, (L) small arms firing ranges, (M) driver training areas, (N) tank/assault gun firing ranges, (P) flat trajectory firing ranges, (Q) artillery emplacements (batteries), (R) infantry or combined arms field training area or courses, (S) special training facilities, (T) unidentified facilities or tracking activity.

NPIC/R-484/64

MINSK ARMY BARRACKS SOUTHWEST
(53-53N 027-31E)
MINSK, MINSKAYA OBLAST, USSR
BELORUSSIAN MD

25X1A

25X1C

25X1A

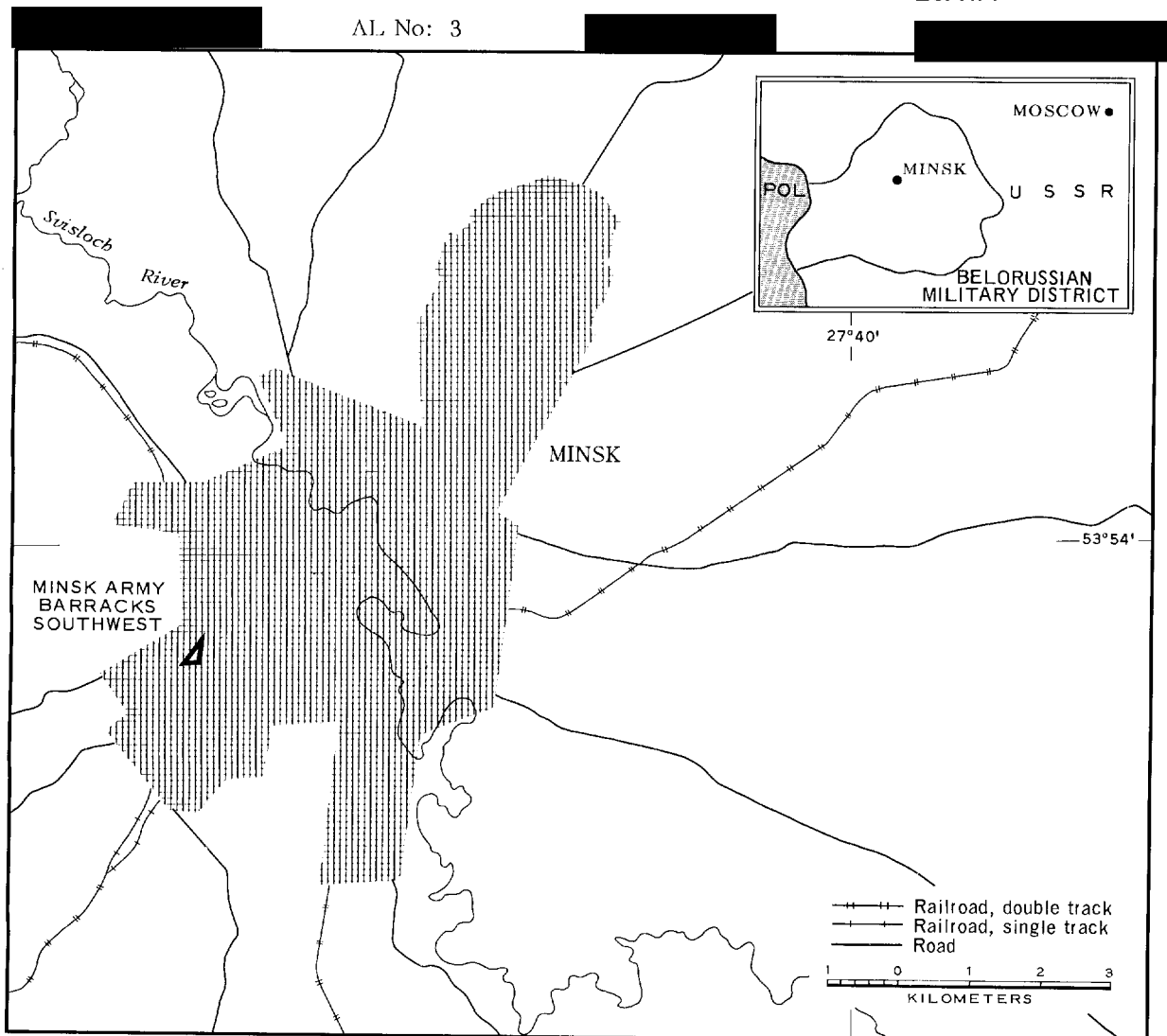


FIGURE 1. LOCATION OF MINSK ARMY BARRACKS SOUTHWEST.

NPIC J-1639 (6/64)

25X1D 25X1D 25X1D

SUMMARY

Minsk Army Barracks Southwest (Figure 1) is located in the southwest section of Minsk (53-54N 027-34E), one kilometer (km) north of the Minsk Classification Yards and Shop South. Minsk Army Barracks Northwest (AL-6) is located 10 km northwest and Minsk Army Barracks Uruchye (AL-1) is 14 km northeast.

The installation covers approximately 15 acres and contains three administration buildings, five barracks, four storage buildings,

seven support buildings and two probable vehicle storage/maintenance buildings (Figures 2 and 3).

The area was covered by [REDACTED] TALENT photography and seven KEYHOLE missions between [REDACTED]. Comparative analysis revealed no changes in the level of usage from [REDACTED]. The only change observed was that one barracks building, under construction in [REDACTED], appeared complete by [REDACTED].

25X1D

25X1D

DESCRIPTION OF INSTALLATION

Railroad Service

The installation is located adjacent to a rail line running north from the Minsk Classification Yards and Shop South. No spurs or trackside docks observed.

Road Service

The installation is served by city streets.

Administrative and Troop Housing Area

Area D (Figure 3) contains five barracks, three administration buildings, four storage buildings and seven support buildings. The area appears to be occupied.

Equipment Storage/Maintenance Area

Area J contains two probable vehicle storage/maintenance buildings, 160 by 30 feet and 45 by 35 feet.

TOP SECRET CHESS RUFF

Approved For Release 2000/05/09 : CIA-RDP78B04560A002600010063-1

NPIC/R-484/64



FIGURE 2. MINSK ARMY BARRACKS SOUTHWEST, MINSK, USSR, [REDACTED]

NPIC J-1640 (6/64)

25X1D

- 4 -

Approved For Release 2000/05/09 : CIA-RDP78B04560A002600010063-1

TOP SECRET CHESS RUFF

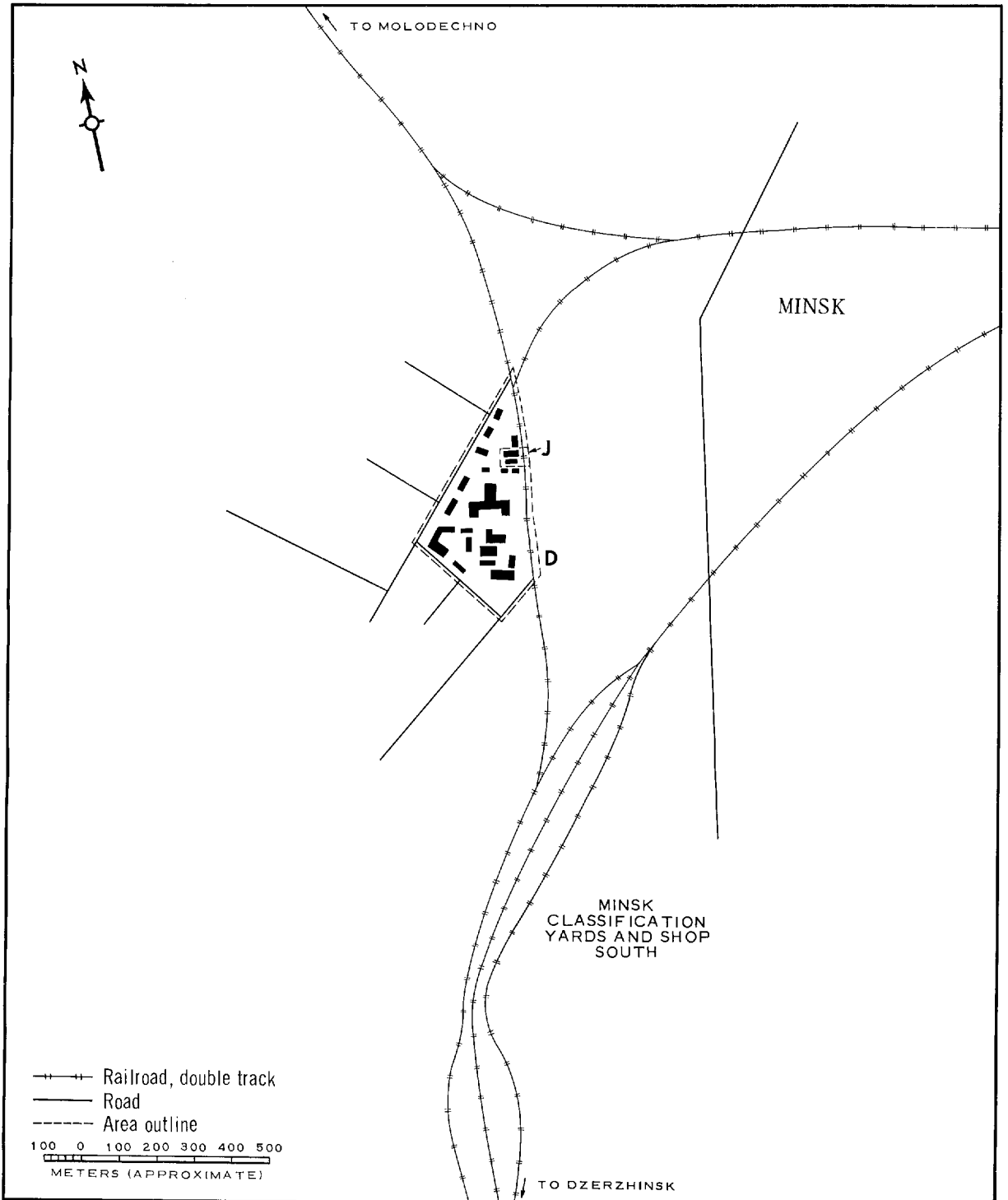


FIGURE 3. MINSK ARMY BARRACKS SOUTHWEST. Sketch compiled from Mission


NPIC J-1641 (6/64)

NPIC/R-484/64

REFERENCES

25X1D

PHOTOGRAPHY



MAPS OR CHARTS

US Air Target Chart, Series 200, Sheet 0168-14HL, 2d ed, Dec 62 (SECRET)

US Air Target Chart, Series 100, Sheet 0168-9997-100A, 2d ed, Feb 52 (CONFIDENTIAL)

US Air Target Complex Mosaic, Series 25, Sheet 0168-9997-1-25MA, 3d ed, May 60 (SECRET)

DOCUMENTS

25X1C

Army. PIB-TK-125-63, *Military Installations Minsk, USSR*, 23 Oct 63 (TOP SECRET CHESS RUFF)

Army. DPIR-8-57, *Selected Military Installations, Minsk Area*, 1 May 57 (TOP SECRET CHESS)

25X1C

DIA. PC 225/1-1-63, *Installation List, Soviet Ground Forces*, 1 Oct 63 (SECRET/No Foreign Dissem)

REQUIREMENT

C-RR4-81,111 (partial answer)

NPIC PROJECT

N-236/64

TOP SECRET

Approved For Release 2000/05/09 : CIA-RDP78B04560A002600010063-1

Approved For Release 2000/05/09 : CIA-RDP78B04560A002600010063-1

TOP SECRET