


~~TOP SECRET~~

NPIC/R-474/64

July 1964



25X1

Copy 105  
6 Pages

PHOTOGRAPHIC INTERPRETATION REPORT

# CHITA SUPPLY KENON NO 1 CHITA, USSR TRANSBAIKAL MD

Declassification  
Review by NIMA/DoD




CIA



DIA

25X1

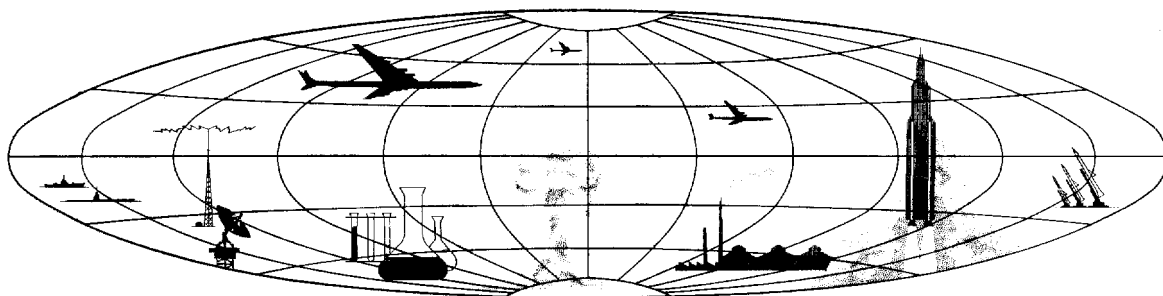


WARNING



25X1

NATIONAL PHOTOGRAPHIC INTERPRETATION CENTER



~~TOP SECRET~~

GROUP 1  
Excluded from automatic  
downgrading and declassification

TOP SECRET

25X1

Approved For Release 2004/02/11 : CIA-RDP78B04560A002600010053-2

25X1

PREFACE

This report is one in a series on Soviet Ground Force and Logistic installations being prepared for a DIA/CIA Panel. The series is being coordinated, published and disseminated by NPIC. The photographic analysis is being performed by the NPIC Photographic Analysis Group, the CIA Photographic Intelligence Division (NPIC), and the Production Center 1P1c (DIA). The photographic analysis for this particular report was performed by the CIA Photographic Intelligence Division.

In the interest of uniformity, the titles and letter designators for the facilities observed at these installations are identical with those appearing in the project requirement. When a specific facility is not observed both its title and letter designator are omitted in the report.

Titles and letter designators for the various facilities are as follows: (A) railroad service, (B) road service, (C) landing strips, (D) administrative and troop housing areas, (E) storage areas, (F) ammunition storage areas, (G) POL storage areas, (H) other buildings and facilities, (J) equipment storage/maintenance areas, (K) athletic fields, (L) small arms firing ranges, (M) driver training areas, (N) tank/assault gun firing ranges, (P) flat trajectory firing ranges, (Q) artillery emplacements (batteries), (R) infantry or combined arms field training areas or courses, (S) special training facilities, (T) unidentified facilities or tracking activity.

25X1

- 1 -

Approved For Release 2004/02/11 : CIA-RDP78B04560A002600010053-2

TOP SECRET

25X1

25X1

TOP SECRET

Approved For Release 2004/02/11 : CIA-RDP78B04560A002600010053-2

25X1

25X1

CHITA SUPPLY DEPOT KENON NO 1

(52-03N 113-27E)

CHITA, CHITINSKAYA OBLAST, USSR

TRANSBAIKAL MD

25X1A

25X1C

AL No: None

COMOR No: None

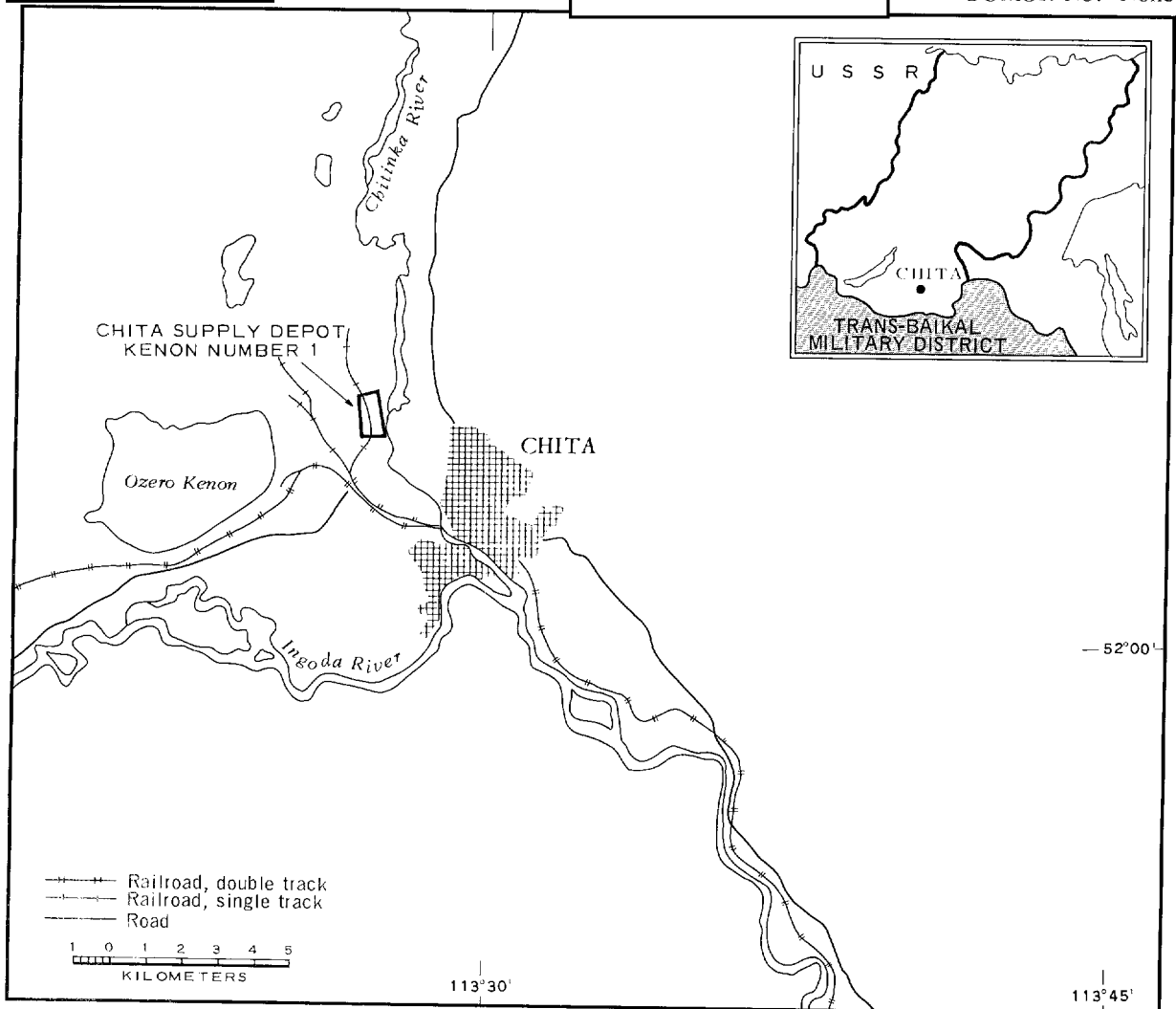


FIGURE 1. LOCATION OF CHITA SUPPLY DEPOT KENON NO 1.

25X1  
25X1

Approved For Release 2004/02/11 : CIA-RDP78B04560A002600010053-2

TOP SECRET

25X1



SUMMARY

25X1D

25X1D

25X1D

Chita Supply Depot Kenon No 1 (Figure 1) is located 7 kilometers (km) south-southwest of Chita Airfield (52-07N 115-29E) and 10 km east-northeast of Chita Kadala Airfield (52-01N 113-19E). The installation is adjacent to the Chita Northwest Airfield (52-04N 113-25E). It is served by a spur of the Trans-Siberian railroad and by a probably hard-surface, all-weather road. There are no apparent training areas or ranges associated with this installation. It appears to be a support/storage area associated with Chita Northwest Airfield.

The installation (Figures 2 and 3) contains a total of 152 buildings, of which there are five

administrative, three administrative/barracks, 24 barracks, 34 officer/dependent quarters, 35 general storage, 43 support, and eight equipment storage/maintenance buildings. This installation has been referenced previously as two separate elements: Chita Supply Depot Kenon No 1 PUG, and Chita Air Force Depot No 2.

Coverage in

indicates that the installation is occupied and has undergone no apparent change since coverage in with the exception of the addition of a probable off-loading shed on the rail line within the installation after

25X1D  
25X1D

DESCRIPTION OF INSTALLATION

**Railroad Service**

A single spur passing through the storage areas serves the entire installation. A siding from the spur also serves the storage area.

**Road Service**

A probably hard-surface, all-weather road connects the installation with primary roads from Chita. Secondary roads connect the surrounding area to the installation.

**Aircraft Landing Strips**

This installation is served by the Chita Northwest Airfield, which is northwest of the installation.

**Administrative and Troop Housing Areas**

Area D1 is secured and contains three administrative buildings, 14 barracks, 34 officer/dependent quarters, and 16 support buildings. There is a large open storage/possible vehicle parking space in the northwest corner of the area

and a possible drill field near the main road.

Area D2 is secured and contains one administrative building, 10 barracks, and eight support buildings. This is probably a barracks/support area for Chita Northwest Airfield.

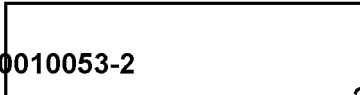
**General Storage Areas**

Area E1 is probably walled and contains 23 general storage buildings, six support buildings, and three administrative/barracks buildings. A rail spur from the main line passes through this area. A siding from this spur leads to other storage buildings. The area is also road served.

Area E2 is rail- and road-served and has extensive open storage space. It has 11 general storage and seven support buildings and one probable storage shed. A new probable storage/unloading shed has been built at the north end of this area since

25X1D

25X1



TOP SECRET

Approved For Release 2004/02/11 : CIA-RDP78B04560A002600010053-2

25X1

25X1

25X1



FIGURE 2. CHITA SUPPLY DEPOT KENON NO 1, CHITA, USSR,

25X1  
25X1

25X1D

Approved For Release 2004/02/11 : CIA-RDP78B04560A002600010053-2

TOP SECRET

25X1

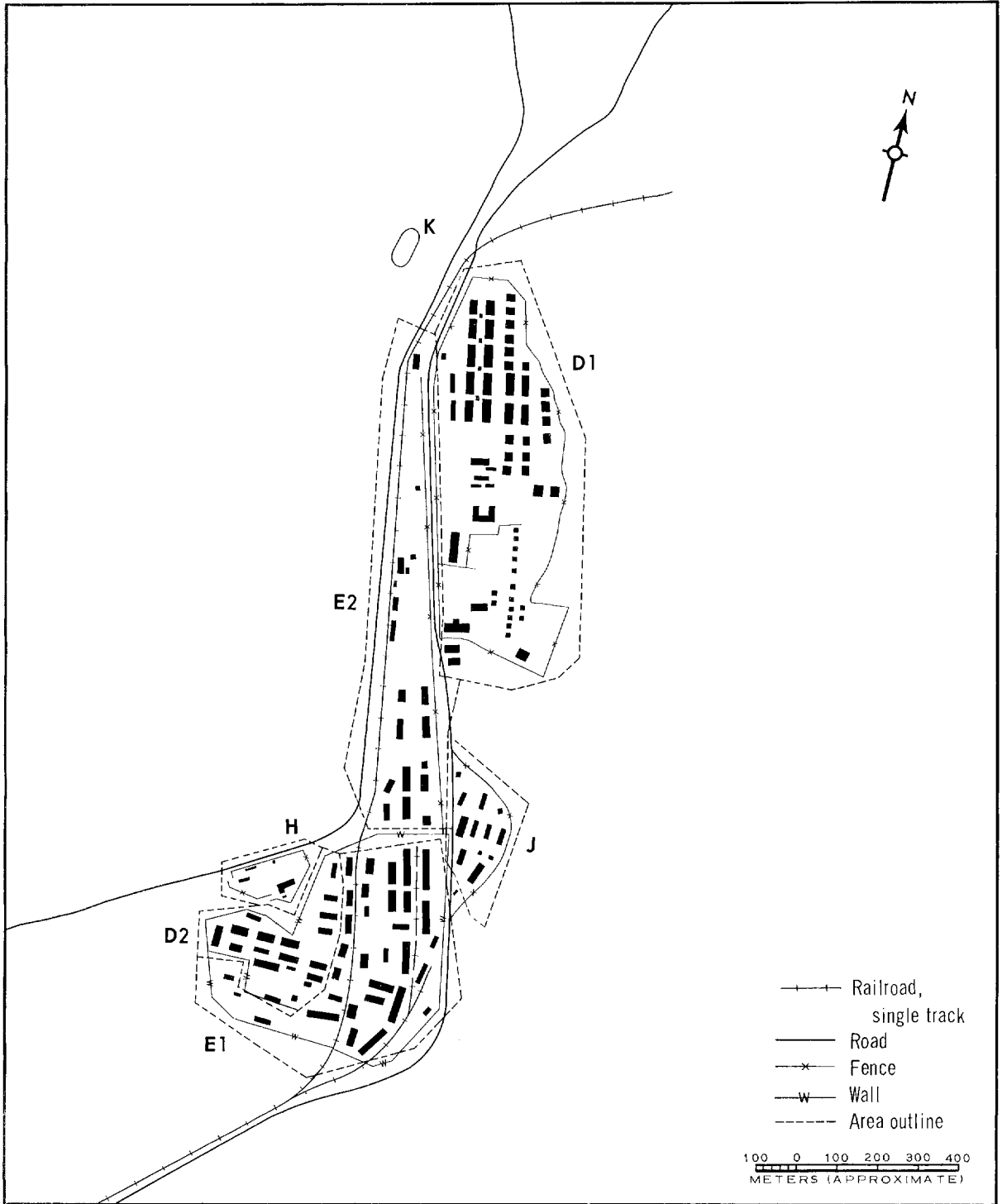


FIGURE 3. CHITA SUPPLY DEPOT KENON NO 1. Sketch compiled from Mission

25X1D

25X1

TOP SECRET

[Redacted]

25X1

Approved For [Redacted]

Release 2004/02/11 : CIA-RDP78B04560A002600010053-2

[Redacted]

25X1

**Other Buildings**

Area H is a possible air shipment facility. It contains one administrative and two support buildings.

**Equipment Storage/Maintenance Area**

Area J is a probable equipment maintenance/storage support facility for the storage areas. It has two 155- by 70-foot equipment

maintenance buildings, one 200- by 70-foot equipment maintenance building, three 160- by 350-foot equipment storage buildings, two 140- by 35-foot equipment storage buildings, and four support buildings.

**Athletic Field**

Area K is an athletic field.

REFERENCES

PHOTOGRAPHY

25X1D



MAPS OR CHARTS

US Air Target Chart, Series 200, Sheet 0199-22A, 1st ed, Sep 59 (SECRET)

DOCUMENTS

DIA. SSO/PC 220/2-1-63, *Combined Soviet Ground and Security Forces Order of Battle*, 1 Jul 63 (TOP SECRET)

[Redacted]

25X1

REQUIREMENT

C-RR4-81,110 (partial answer)

NPIC PROJECT

S-523/64

25X1

[Redacted]

[Redacted]

25X1

**TOP SECRET**

Approved For Release 2004/02/11 : CIA-RDP78B04560A002600010053-2

Approved For Release 2004/02/11 : CIA-RDP78B04560A002600010053-2

**TOP SECRET**