

PHOTOGRAPHIC INTERPRETATION REPORT

POSSIBLE MILITARY STORAGE AREA DZERZHINSK, USSR BELORUSSIAN MD



CIA



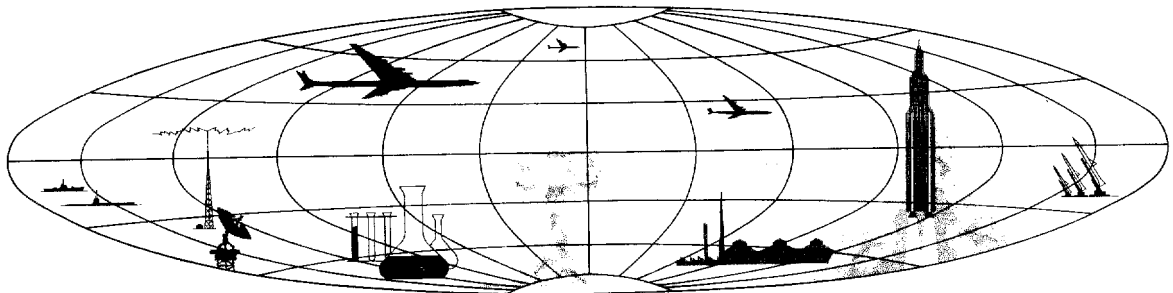
DIA

Handle Via **TALENT - KEYHOLE** Control Only

WARNING

This document contains classified information affecting the national security of the United States within the meaning of the espionage laws U. S. Code Title 18, Sections 793 and 794. The law prohibits its transmission or the revelation of its contents in any manner to an unauthorized person, as well as its use in any manner prejudicial to the safety or interest of the United States or for the benefit of any foreign government to the detriment of the United States. It is to be seen only by personnel especially indoctrinated and authorized to receive TALENT-KEYHOLE information. Its security must be maintained in accordance with KEYHOLE and TALENT regulations.

NATIONAL PHOTOGRAPHIC INTERPRETATION CENTER



PREFACE

This report is one in a series on Soviet Ground Force and logistic installations being prepared for a DIA/CIA Panel. The series is being coordinated, published and disseminated by NPIC. The photographic analysis is being performed by the NPIC Photographic Analysis Group, the CIA Photographic Intelligence Division (NPIC), and the Production Center IPIC (DIA). The photographic analysis for this particular report was performed by the NPIC Photographic Analysis Group.

In the interest of uniformity, the titles and letter designators for the facilities observed at these installations are identical with those appearing in the project requirement. When a specific facility is not observed both its title and letter designator are omitted in the report.

Titles and letter designators for the various facilities are as follows: (A) railroad service, (B) road service, (C) landing strips, (D) administrative and troop housing areas, (E) storage areas, (F) ammunition storage areas, (G) POL storage areas, (H) other buildings and facilities, (J) equipment storage/maintenance areas, (K) athletic fields, (L) small arms firing ranges, (M) driver training areas, (N) tank/assault gun firing ranges, (P) flat trajectory firing ranges, (Q) artillery emplacements (batteries), (R) infantry or combined arms field training area or courses, (S) special training facilities, (T) unidentified facilities or tracking activity.

POSSIBLE MILITARY STORAGE AREA

(53-41N 027-09E)

DZERZHINSK, MINSKAYA OBLAST, USSR

BELORUSSIAN MD

25X1C

25X1A

BE No: See Text

AL No: See Text

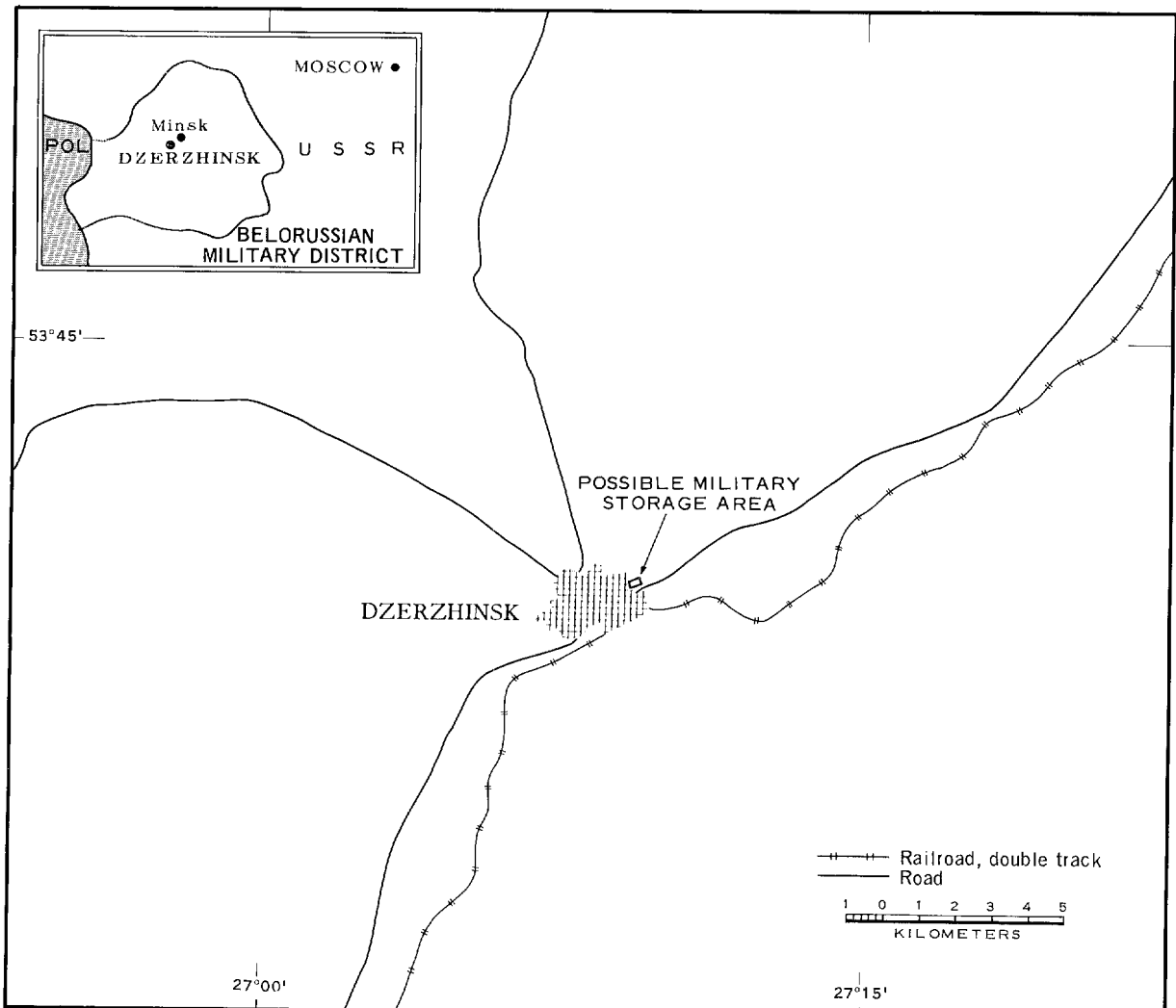


FIGURE 1. LOCATION OF POSSIBLE MILITARY STORAGE AREA, DZERZHINSK.

NPIC J-1494 (6/64)

25X1A

SUMMARY 25X1D 25X1D 25X1D 25X1D 25X1D

A possible military storage area (Figure 1) is located on the northeast edge of Dzerzhinsk (53-41N 027-08E). This installation is identified in the Bombing Encyclopedia as Dzerzhinsk Army Barracks Northeast (██████████ AL-1). No barracks are identified in this installation. The area is served by the primary Dzerzhinsk-Minsk highway. Dzerzhinsk Army Barracks Southeast is located 6.6 kilometers (km) southeast.

This secured installation covers approxi-

mately 25 acres and contains 12 storage buildings and 19 support buildings (Figures 2 and 3).

The installation was covered by ██████████ TALENT photography and four KEYHOLE missions between ██████████

Comparative analysis reveals the same general level of usage between ██████████

██████████ Significant changes since ██████████ include a small expansion in area and the addition of five storage and two support buildings.

DESCRIPTION OF INSTALLATION

Railroad Service

The area is not directly rail served; however, the main Minsk-Baranovichi rail line serves Dzerzhinsk.

Road Service

The Dzerzhinsk-Minsk highway passes on the south edge of the installation.

General Storage Area

Area E, secured, contains 12 storage buildings and 19 support buildings, all apparently occupied. Five of the storage buildings and two of the support buildings have been added since ██████████

25X1D

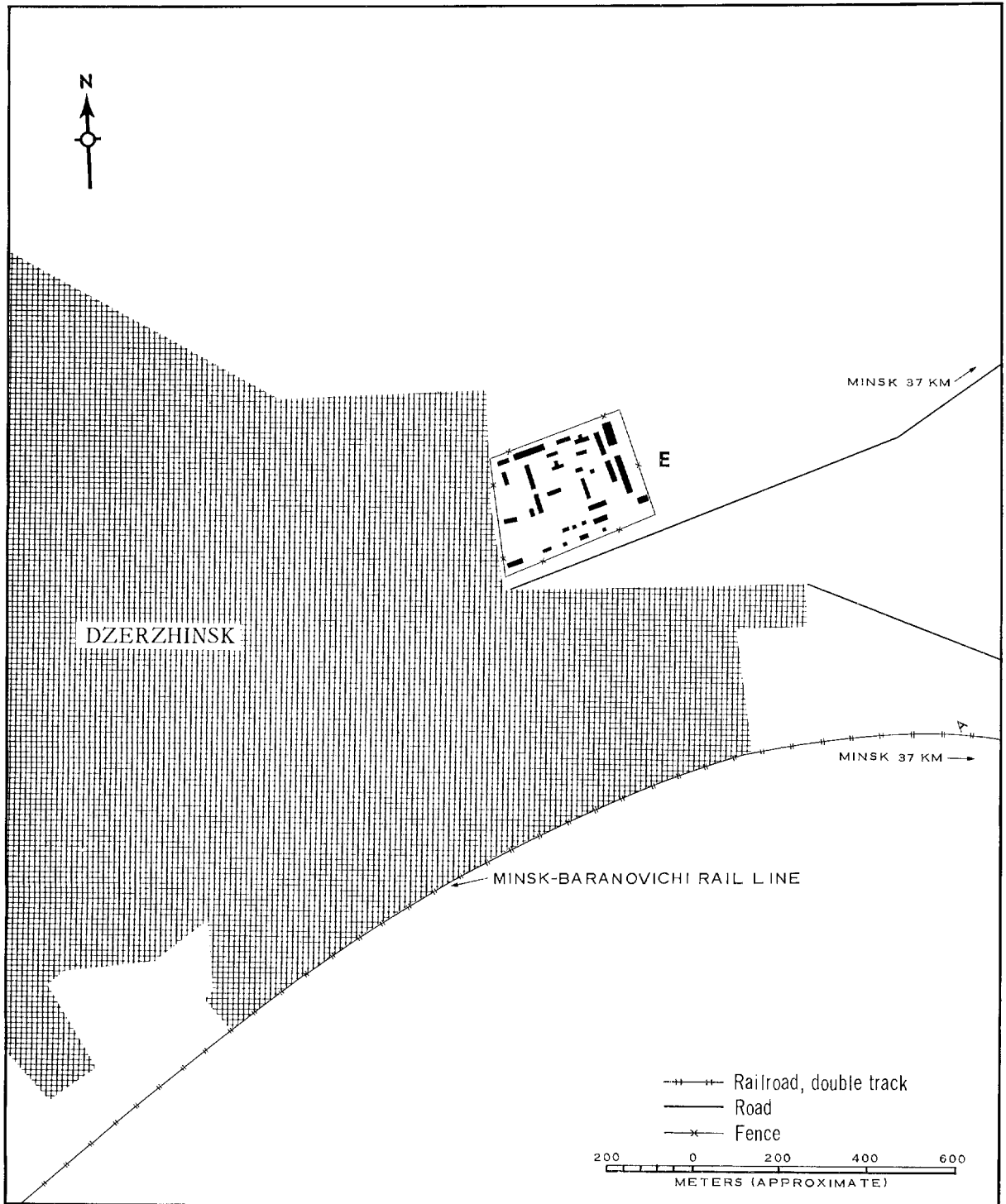
NPIC/R-462/64



FIGURE 2. POSSIBLE MILITARY STORAGE AREA, DZERZHINSK, USSR, [REDACTED]

NPIC J-1495 (6/64)

25X1D



25X1D

FIGURE 3. POSSIBLE MILITARY STORAGE AREA, DZERZHINSK. Sketch compiled from

NPIC J-1496 (6/64)

25X1D

TOP SECRET CHESS RUFF


Approved For Release 2000/05/09 : CIA-RDP78B04560A002600010040-6

NPIC/R-462/64

REFERENCES

PHOTOGRAPHY

25X1D



MAPS OR CHARTS


US Air Target Chart, Series 200, Sheet 0168-14HL, 2d ed, Dec 62 (SECRET)

DOCUMENTS

25X1C

Army. DPIR 16-57, *Military Installations and Training Area Vicinity of Dzerzhinsk, USSR*, 31 Jul 57 (TOP SECRET CHESS)

25X1C

DIA. PC 225/1-1-63, *Installations List, Soviet Ground Forces*, 1 Oct 63 (SECRET/No Foreign Dissem) 

REQUIREMENT

C-RR4-81,111 (partial answer)

NPIC PROJECT

N-236/64

TOP SECRET

Approved For Release 2000/05/09 : CIA-RDP78B04560A002600010040-6

Approved For Release 2000/05/09 : CIA-RDP78B04560A002600010040-6

TOP SECRET