

~~TOP SECRET~~

Copy 106

6 Pages

NPIC/R-426/64

June 1964



PHOTOGRAPHIC INTERPRETATION REPORT

# MINSK ARMY SUPPLY DEPOT AND BARRACKS MINSK, USSR BELORUSSIAN MD



CIA



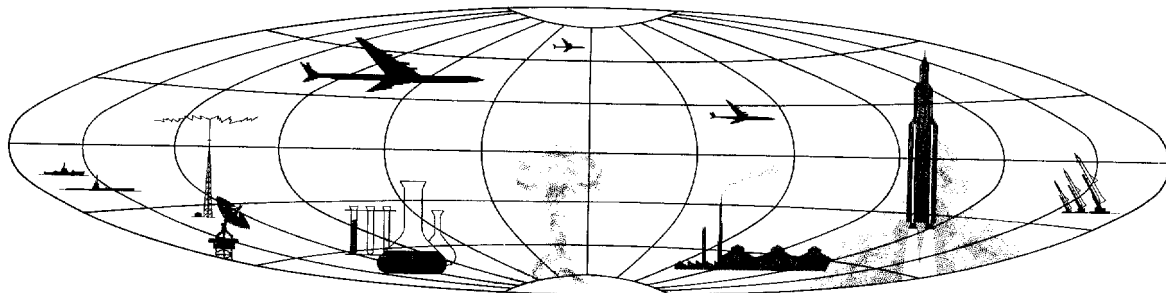
DIA

Handle Via **TALENT - KEYHOLE** Control Only

WARNING

This document contains classified information affecting the national security of the United States within the meaning of the espionage laws U. S. Code Title 18, Sections 793 and 794. The law prohibits its transmission or the revelation of its contents in any manner to an unauthorized person, as well as its use in any manner prejudicial to the safety or interest of the United States or for the benefit of any foreign government to the detriment of the United States. It is to be seen only by personnel especially indoctrinated and authorized to receive TALENT-KEYHOLE information. Its security must be maintained in accordance with KEYHOLE and TALENT regulations.

NATIONAL PHOTOGRAPHIC INTERPRETATION CENTER



~~TOP SECRET~~

GROUP 1  
Excluded from automatic  
downgrading and declassification

**PREFACE**

This report is one in a series on Soviet Ground Force and logistic installations being prepared for a DIA/CIA Panel. The series is being coordinated, published and disseminated by NPIC. The photographic analysis is being performed by the NPIC Photographic Analysis Group, the CIA Photographic Intelligence Division (NPIC), and the Production Center 1P1c (DIA). The photographic analysis for this particular report was performed by the NPIC Photographic Analysis Group.

In the interest of uniformity, the titles and letter designators for the facilities observed at these installations are identical with those appearing in the project requirement. When a specific facility is not observed both its title and letter designator are omitted in the report.

Titles and letter designators for the various facilities are as follows: (A) railroad service, (B) road service, (C) landing strips, (D) administrative and troop housing areas, (E) storage areas, (F) ammunition storage areas, (G) POL storage areas, (H) other buildings and facilities, (J) equipment storage/maintenance areas, (K) athletic fields, (L) small arms firing ranges, (M) driver training areas, (N) tank/assault gun firing ranges, (P) flat trajectory firing ranges, (Q) artillery emplacements (batteries), (R) infantry or combined arms field training area or courses, (S) special training facilities, (T) unidentified facilities or tracking activity.

NPIC/R-426/64

MINSK ARMY SUPPLY DEPOT AND BARRACKS

(53-52N 027-38E)

MINSK, MINSKAYA OBLAST, USSR

BELORUSSIAN MD

25X1A

25X1C

AI, No: 7

COMOR No: None

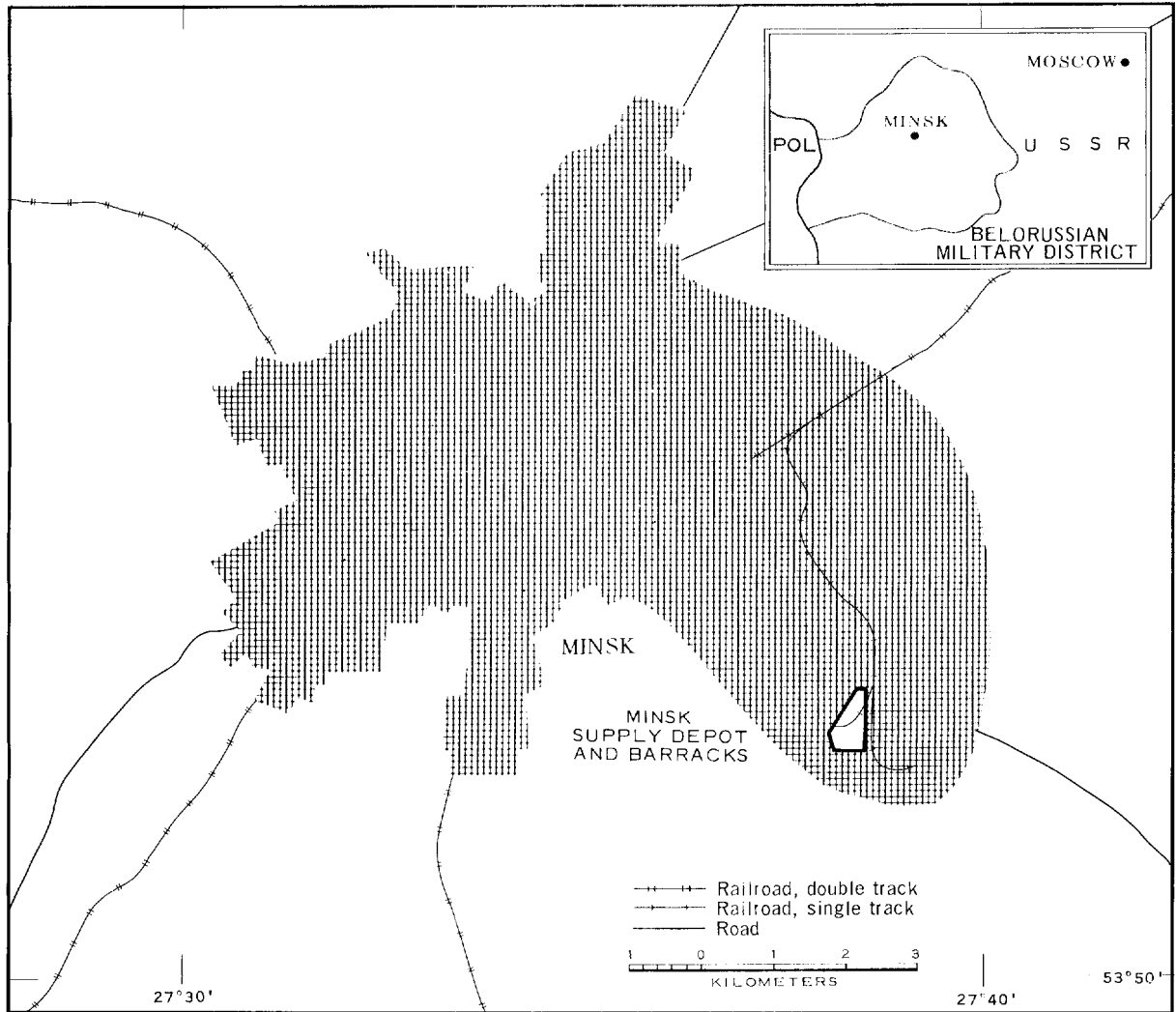


FIGURE 1. LOCATION OF MINSK ARMY SUPPLY DEPOT AND BARRACKS.

NPIC J-1267 (6/764)

25X1D

SUMMARY

25X1D

25X1D

25X1D

25X1D

25X1D

Minsk Army Supply Depot and Barracks (Figure 1) is located on the southeastern edge of Minsk (53-55N 027-35E). The installation is served by a spur from the Minsk-Borisov rail line. Road service is provided by a network of urban streets. Other military installations in the vicinity include the Minsk Army Barracks Uruchye (AL-1) and associated training area (TA-1) located 11 kilometers (km) northeast, and the Minsk Army Barracks South-Southeast (AL-5) 4.4 km west.

The installation (Figures 2 and 3) covers approximately 250 acres and includes 16 administration buildings, 33 barracks, 98 storage buildings, 29 support buildings, and a secured equipment storage/maintenance area with six vehicle storage/maintenance buildings, and one

motor park. The west central portion of this installation is secured by a double fence.

The installation is covered by [REDACTED] TALENT photography and nine KEYHOLE missions between [REDACTED]. Comparative analysis reveals the same general level of usage between [REDACTED] with reduced track activity observed on snow-covered photography of [REDACTED]. Significant changes include one administration building added between [REDACTED] five barracks, one administration building, one secured storage building, and one vehicle storage/maintenance building added between [REDACTED] and one barracks and one vehicle storage/maintenance building added between [REDACTED]

DESCRIPTION OF INSTALLATION

25X1D

25X1D

25X1D

25X1D

Railroad Service

25X1D

A spur from the Minsk-Borisov rail line serving the Minsk Vehicle Plant also serves this installation.

Road Service

Urban streets provide access to the installation.

25X1D

Administrative and Troop Housing Areas

25X1D

Area D1 contains two administration buildings, five barracks, one storage building, and one support building. Four barracks and one administration building were added between [REDACTED] and one barracks was added between [REDACTED]

25X1D

25X1D

25X1D

Area D2 contains three administration buildings, eight barracks, and one storage building. One barracks was added between [REDACTED]

Area D3 contains four administration buildings, 10 barracks, 10 storage buildings, and five support buildings.

Area D4 contains three administration buildings, 10 barracks, five storage buildings, and two support buildings. One U-shaped administration building was added between [REDACTED]

All areas appear to be occupied.

25X1D

General Storage Areas

Area E1 contains one administration building, 33 storage buildings, and nine support buildings.

Area E2 contains three administration buildings, 30 storage buildings, and four support buildings.

Area E3 contains 17 storage buildings and three support buildings.

Area E4 contains one storage building. This

NPIC/R-426/64



NPIC J-1268 (6/64)

FIGURE 2. MINSK ARMY SUPPLY DEPOT AND BARRACKS, MINSK, USSR, [REDACTED]

25X1D

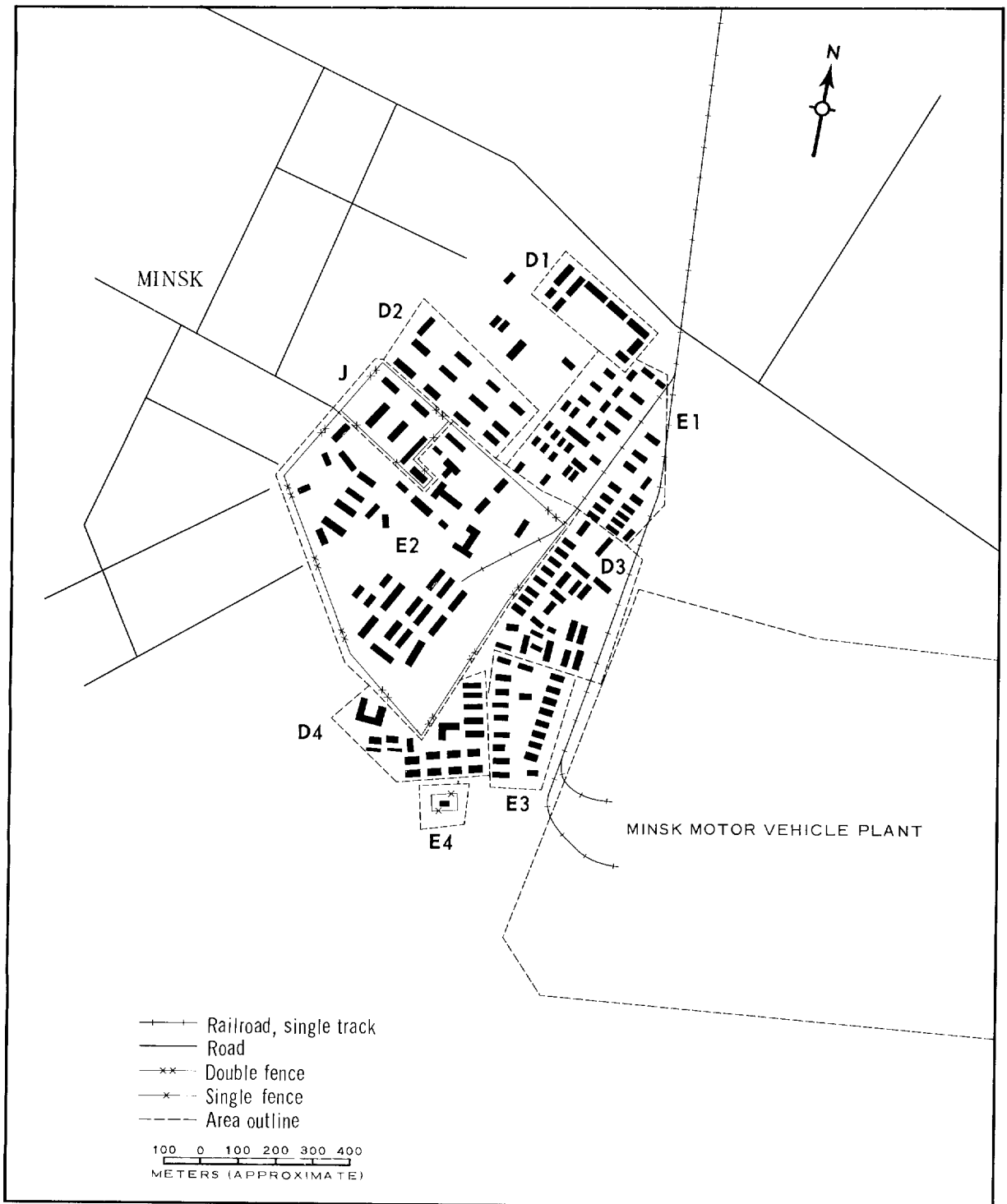


FIGURE 3. MINSK ARMY SUPPLY DEPOT AND BARRACKS. Sketch compiled from Mission [REDACTED]

NPIC/R-426/64

25X1D

small secured area with one building was constructed between [REDACTED]. All of the areas are being used.

**Other Buildings**

Five support buildings are located in the northwestern section of the installation.

**Equipment Storage/Maintenance Area**

Area J contains six vehicle storage/main-

tenance buildings measuring 350 by 30 feet, 300 by 60 feet, 210 by 60 feet, 200 by 45 feet, 175 by 40 feet, and 160 by 80 feet, and a 370- by 180-foot motor park. The largest building was erected between [REDACTED] and the 200- by 45-foot building was erected between [REDACTED].

Trackage indicates all buildings are utilized.


25X1D

25X1D

REFERENCES

25X1D

PHOTOGRAPHY



MAPS OR CHARTS

US Air Target Chart, Series 100, Sheet 0168-9997-100A, 2d ed, Feb 52 (CONFIDENTIAL)

US Air Target Chart, Series 200, Sheet 0168-14HL, 2d ed, Dec 62 (SECRET)

DOCUMENTS

25X1C

Army. PIB TK-115-63, *Minsk Army Supply Depot and Barracks*, 4 Oct 63 (TOP SECRET CHESS RUFF) 25X1C

DIA. PC 225/1-1-63, *Installations List, Soviet Ground Forces*, 1 Oct 63 (SECRET/No Foreign Dissem) [REDACTED]

REQUIREMENT

C-RR4-81,111 (partial answer)

NPIC PROJECT

N-236/64

**TOP SECRET**

Approved For Release 2000/05/09 : CIA-RDP78B04560A002600010004-6

Approved For Release 2000/05/09 : CIA-RDP78B04560A002600010004-6

**TOP SECRET**