

~~TOP SECRET~~

NPIC/R-819/64

September 1964



TCS-7839/64

Copy 108

5 Pages

PHOTOGRAPHIC INTERPRETATION REPORT

MUKACHEVO MILITARY TRAINING AREA MUKACHEVO, USSR CARPATHIAN MD



CIA



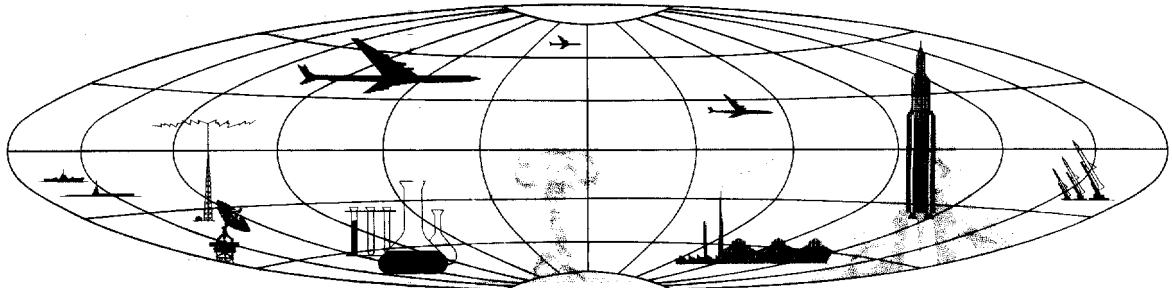
DIA

Handle Via **TALENT - KEYHOLE** Control Only

WARNING

This document contains classified information affecting the national security of the United States within the meaning of the espionage laws U. S. Code Title 18, Sections 793 and 794. The law prohibits its transmission or the revelation of its contents in any manner to an unauthorized person, as well as its use in any manner prejudicial to the safety or interest of the United States or for the benefit of any foreign government to the detriment of the United States. It is to be seen only by personnel especially indoctrinated and authorized to receive TALENT-KEYHOLE information. Its security must be maintained in accordance with KEYHOLE and TALENT regulations.

NATIONAL PHOTOGRAPHIC INTERPRETATION CENTER



~~TOP SECRET~~

GROUP 1
Excluded from automatic
downgrading and declassification

Handle Via
TALENT-KEYHOLE
Control System Only

TCS-7839/64
NPIC/R-819/64

PREFACE

This report is one in a series on Soviet Ground Force and Logistic installations being prepared for a DIA/CIA Panel. The series is being coordinated, published and disseminated by NPIC. The photographic analysis is being performed by the NPIC Photographic Analysis Group, the CIA Photographic Intelligence Division (NPIC), and the Production Center 1P1c (DIA). The photographic analysis for this particular report was performed by the Production Center 1P1c.

In the interest of uniformity, the titles and letter designators for the facilities observed at these installations are identical with those appearing in the project requirement. When a specific facility is not observed both its title and letter designator are omitted in the report.

Titles and letter designators for the various facilities are as follows: (A) railroad service, (B) road service, (C) landing strips, (D) administrative and troop housing areas, (E) storage areas, (F) ammunition storage areas, (G) POL storage areas, (H) other buildings and facilities, (J) equipment storage/maintenance areas, (K) athletic fields, (L) small arms firing ranges, (M) driver training areas, (N) tank/assault gun firing ranges, (P) flat trajectory firing ranges, (Q) artillery emplacements (batteries), (R) infantry or combined arms field training areas or courses, (S) special training facilities, (T) unidentified facilities or tracking activity.

TCS-7839/64
NPIC/R-819/64

MUKACHEVO MILITARY TRAINING AREA
(48-24N 022-44E)
MUKACHEVO, ZAKARPATSKAYA OBLAST, USSR
CARPATHIAN MD

25X1C

BE No: None

AL No: TA 1

COMOR No: None

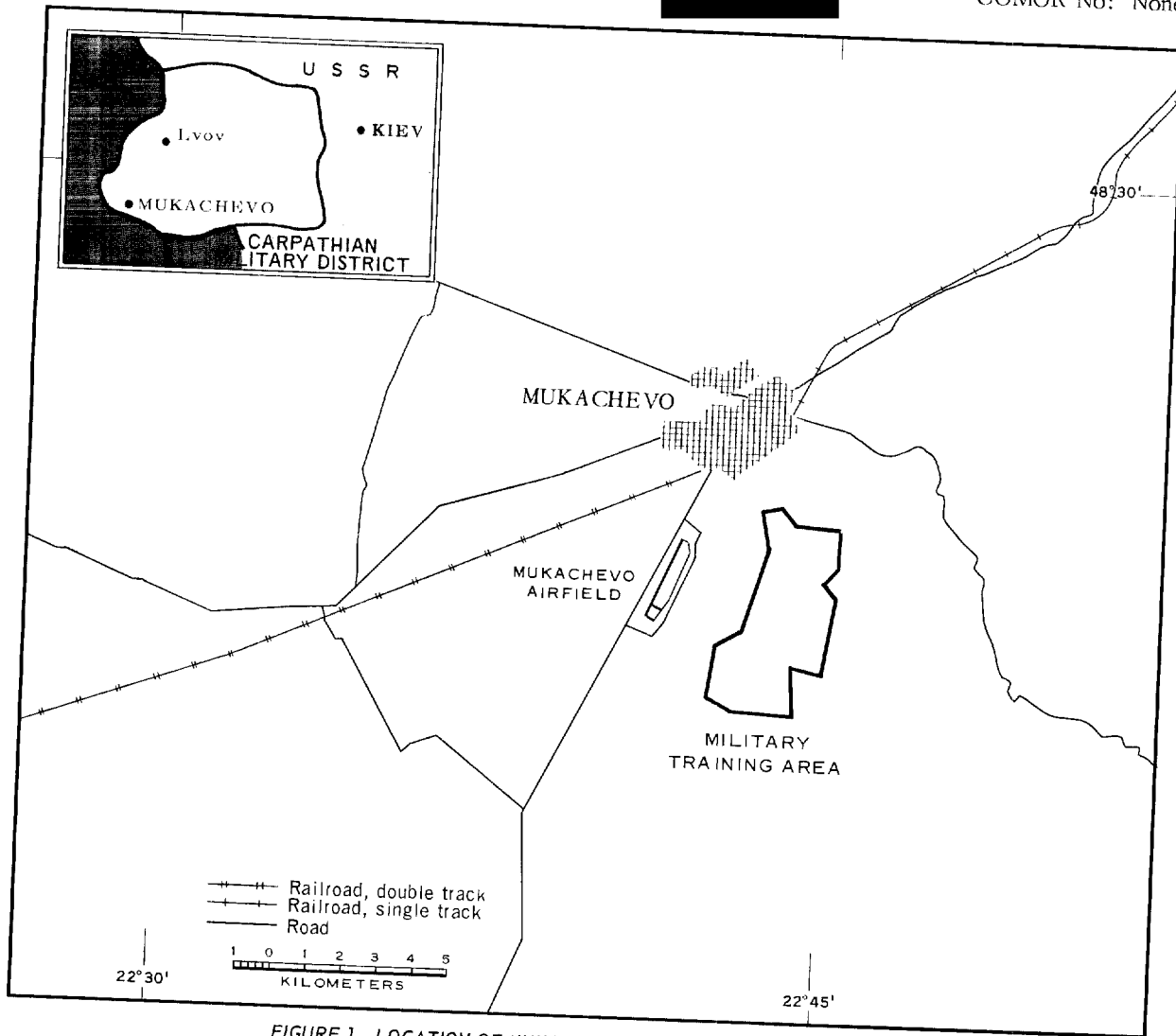


FIGURE 1. LOCATION OF MUKACHEVO MILITARY TRAINING AREA.

NPIC J-3676 (9/64)

SUMMARY

25X1D

Mukachevo Military Training Area is located 5.4 kilometers (km) south of Mukachevo (Figure 1). This training area covers approximately 2,800 acres and consists of (Figure 2) a tracked-vehicle driver training course, two moving target tank firing ranges, and a probable bivouac troop training area.
The training area was covered by [REDACTED] KEY-

25X1D

25X1D

HOLE missions between [REDACTED] Comparative analysis reveals that the area receives consistently heavy usage in the summer and fall months with trackage remaining relatively the same. With the exception of the addition of one tank run between [REDACTED] there have been 25X1D no significant changes to this training area.

DESCRIPTION OF INSTALLATION

Railroad Service

Rail service is available at Mukachevo.

Road Service

Secondary roads from Mukachevo serve the training area.

Aircraft Landing Strips

None in training area. Mukachevo Airfield is located 3.0 km west.

Driver-Training Area

25X1D

Area M is an irregularly shaped, closed-circuit, tracked-vehicle driver-training course first observed in [REDACTED] Level of trackage has remained relatively constant from [REDACTED]

25X1D

Tank/Assault-Gun Firing Ranges

Area N1 is a 3,800-foot range with three 2,100-foot firing lanes and one moving target run at 20 degrees and one at 60 degrees. The 25X1D area was first observed in [REDACTED] with two lanes. 25X1D Additional lanes were added between [REDACTED] 25X1D

Area N2 is a 3,500-foot range with three 2,400-foot firing lanes and one moving target run at 20 degrees and one at 60 degrees. The area was first observed in [REDACTED] 25X1D

Infantry or Combined-Arms Field-Training Area or Course

Area R, a wooded area between the moving target tank firing ranges, may be utilized as a possible bivouac or troop training area.

25X1D

Handle Via
TALENT-KEYHOLE
Control System Only

TCS-7839/64
NPIC/R-819/64



FIGURE 2. MILITARY TRAINING AREA, MUKACHEVO, USSR, [REDACTED]

25X1D

Handle Via
TALENT-KEYHOLE
Control System Only


Handle Via
TALENT-KEYHOLE
Control System Only

TCS-7839/64
NPIC/R-819/64

REFERENCES

PHOTOGRAPHY

25X1D


<u>Mission</u>	<u>Date</u>	<u>Pass</u>	<u>Camera & Frame</u>	<u>Classification</u>
				

MAPS OR CHARTS

US Air Target Chart, Series 200, Sheet 0232-24HL, 2d ed, Aug 63 (SECRET)

DOCUMENTS

25X1C


NPIC. NPIC/R-147/64, *Military Training Area Mukachevo, USSR, Carpathian MD*, Feb 64 (TOP SECRET RUFF)

REQUIREMENT

DIAAP-1-15-64 (partial answer)

NPIC PROJECT

S-650/64

Approved For Release 2000/08/21 : CIA-RDP78B04560A002500010048-9

TOP SECRET

Approved For Release 2000/08/21 : CIA-RDP78B04560A002500010048-9

TOP SECRET