

~~TOP SECRET~~

NPIC/R-625/64

August 1964



25X1

Copy 107

6 Pages

PHOTOGRAPHIC INTERPRETATION REPORT

UZHGOROD ARMY BARRACKS NORTH UZHGOROD, USSR CARPATHIAN MD

Declass Review by
NIMA/DOD



CIA

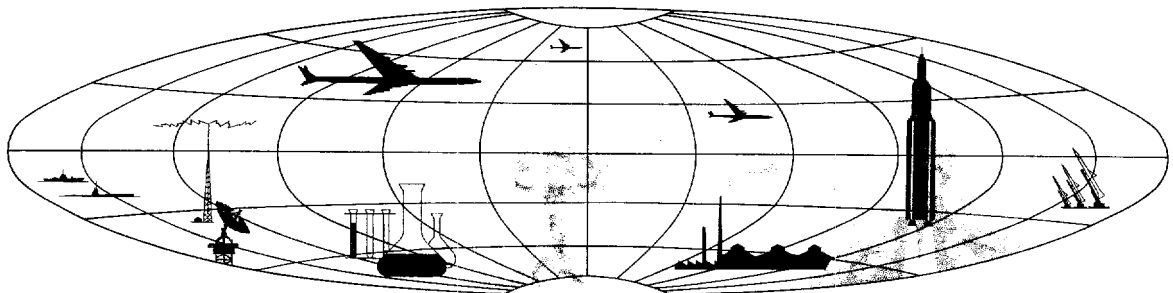


DIA



25X1

NATIONAL PHOTOGRAPHIC INTERPRETATION CENTER



~~TOP SECRET~~

GROUP 1
Excluded from automatic
downgrading and declassification

25X1

Approved For Release 2003/05/14 : CIA-RDP78B04560A002400010079-6

TOP SECRET

B04560A002400010079-6

25X1

NPIC/R-625/64

PREFACE

This report is one in a series on Soviet Ground Force and Logistic installations being prepared for a DIA/CIA Panel. The series is being coordinated, published and disseminated by NPIC. The photographic analysis is being performed by the NPIC Photographic Analysis Group, the CIA Photographic Intelligence Division (NPIC), and the Production Center 1P1c (DIA). The photographic analysis for this particular report was performed by the Production Center 1P1c.

In the interest of uniformity, the titles and letter designators for the facilities observed at these installations are identical with those appearing in the project requirement. When a specific facility is not observed both its title and letter designator are omitted in the report.

Titles and letter designators for the various facilities are as follows: (A) railroad service, (B) road service, (C) landing strips, (D) administrative and troop housing areas, (E) storage areas, (F) ammunition storage areas, (G) POL storage areas, (H) other buildings and facilities, (J) equipment storage/maintenance areas, (K) athletic fields, (L) small arms firing ranges, (M) driver training areas, (N) tank/assault gun firing ranges, (P) flat trajectory firing ranges, (Q) artillery emplacements (batteries), (R) infantry or combined arms field training areas or courses, (S) special training facilities, (T) unidentified facilities or tracking activity.

25X1

TOP SECRET

B04560A002400010079-6

25X1

Approved For Release 2003/05/14 : CIA-RDP78B04560A002400010079-6

TOP SECRET

Approved For Release 2003/05/14 : CIA-RDP78B04560A002400010079-6

25X1

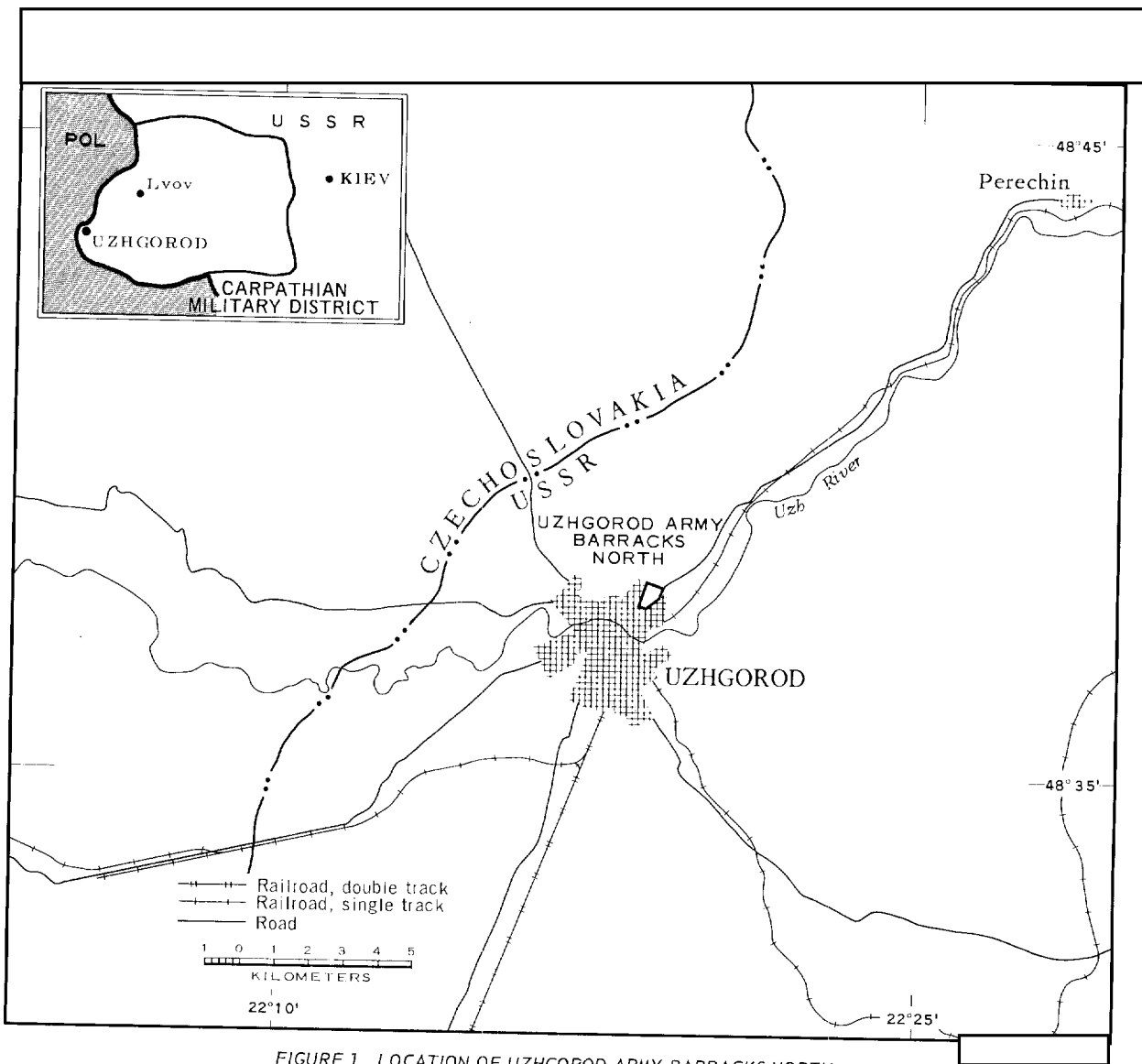
NPIC/R-625/64

UZHGOROD ARMY BARRACKS NORTH

(48-37N 022-19E)

UZHGOROD, ZAKARPATSKAYA OBLAST, USSR

CARPATHIAN MD



25X1

FIGURE 1. LOCATION OF UZHGOROD ARMY BARRACKS NORTH.

25X1

25X1

25X1

Approved For Release 2003/05/14 : CIA-RDP78B04560A002400010079-6

TOP SECRET

B04560A002400010079-6

25X1

NPIC/R-625/64

SUMMARY

A small army barracks area is located on the northeast edge of Uzhgorod, on the north side of the road to Sambor immediately west of the Donanin Canal and 4.7 kilometers (km) from the Czechoslovakian border (Figure 1). There has been no apparent change in this installation since [redacted]

The installation is divided into three main

areas (Figures 2 and 3). Area D1 contains a large headquarters building and miscellaneous small administrative buildings. Area J consists of vehicle and equipment parks with general storage and maintenance buildings. Area D2 is a troop barracks area with seven large multi-story barracks buildings and miscellaneous smaller administrative buildings.

25X1

DESCRIPTION OF INSTALLATION

Road Service

The installation is situated on an all-weather, hard surface road between Uzhgorod and Sambor with access to Uzhgorod city streets.

Administrative and Troop Housing Areas

Area D1 contains one H-shaped, 200- by 50-foot multistory headquarters building with 100- by 50-foot connector, and six single story 100- by 35-foot general administrative-type buildings.

Area D2 contains seven permanent 200- by

50-foot multistory barracks buildings and 10 permanent 100- by 35-foot single story administrative buildings.

Equipment Storage/Maintenance Areas

Area J contains three motor parks, two 500 by 500 feet and one 900 by 300 feet, 15 single story 400- by 35-foot vehicle storage sheds, one single story 400- by 35-foot vehicle storage shed, and five single story 75- by 25-foot vehicle maintenance buildings.

25X1

[redacted]

25X1

TOP SECRET

Approved For Release 2003/05/14 : CIA-RDP78B04560A002400010079-6

25X1

NPIC/R-625/64



FIGURE 2. UZHGOROD ARMY BARRACKS NORTH, USSR,

25X1
25X1

Approved For Release 2003/05/14 : CIA-RDP78B04560A002400010079-6

TOP SECRET

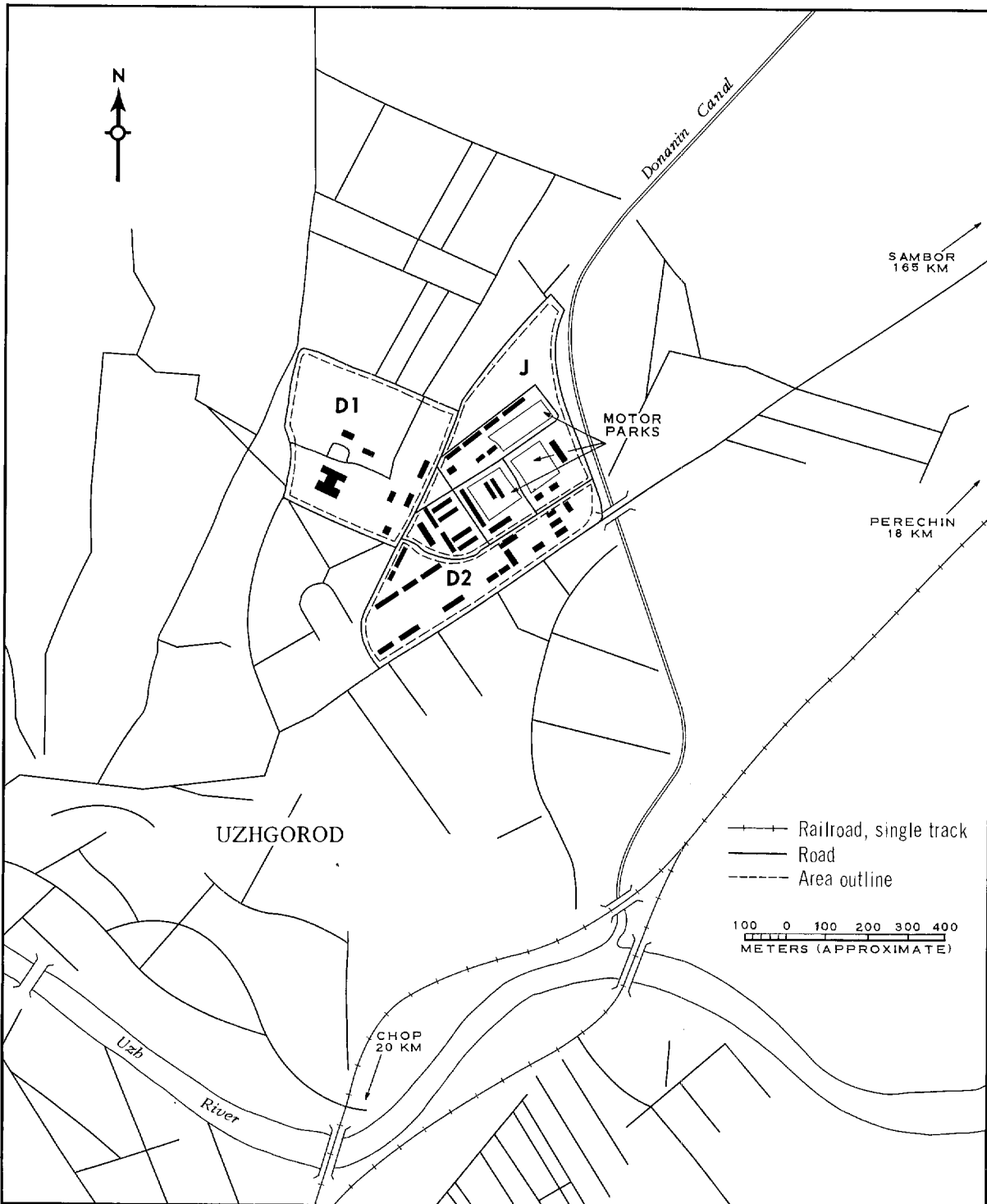


FIGURE 3. UZHGOROD ARMY BARRACKS NORTH. Sketch compiled from

25X1

TOP SECRET

Approved For Release 2003/05/14 : CIA-RDP78B04560A002400010079-6

25X1

NPIC/R-625/64

REFERENCES

25X1



MAPS OR CHARTS

US Air Target Chart, Series 200, Sheet 0232-24HL, 2d ed, Aug 63 (SECRET)

REQUIREMENT

DIAAP-1-15-64 (partial answer)

NPIC PROJECT

S-650/64

Approved For Release 2003/05/14 : CIA-RDP78B04560A002400010079-6

TOP SECRET

25X1

TOP SECRET

Approved For Release 2003/05/14 : CIA-RDP78B04560A002400010079-6

Approved For Release 2003/05/14 : CIA-RDP78B04560A002400010079-6

TOP SECRET