

Copy 106

7 Pages

NPIC/R-398/64

June 1964



PHOTOGRAPHIC INTERPRETATION REPORT

MINSK BARRACKS AND ARTILLERY OCS MINSK, USSR BELORUSSIAN MD



CIA



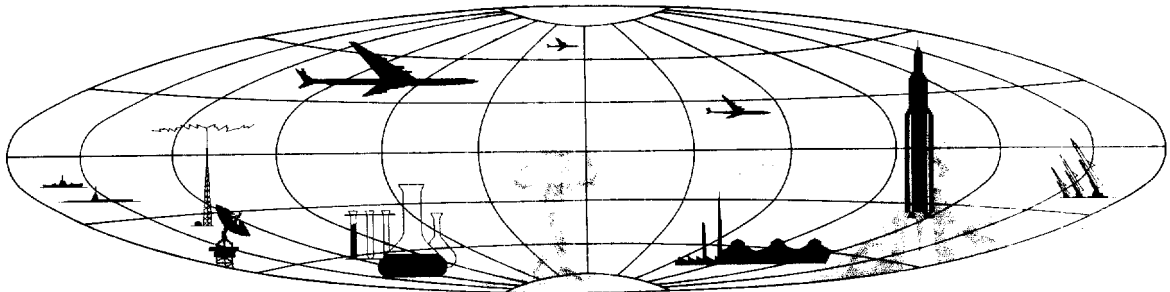
DIA

Handle Via **TALENT - KEYHOLE** Control Only

WARNING

This document contains classified information affecting the national security of the United States within the meaning of the espionage laws U. S. Code Title 18, Sections 793 and 794. The law prohibits its transmission or the revelation of its contents in any manner to an unauthorized person, as well as its use in any manner prejudicial to the safety or interest of the United States or for the benefit of any foreign government to the detriment of the United States. It is to be seen only by personnel especially indoctrinated and authorized to receive TALENT-KEYHOLE information. Its security must be maintained in accordance with KEYHOLE and TALENT regulations.

NATIONAL PHOTOGRAPHIC INTERPRETATION CENTER



TOP SECRET

GROUP 1
Excluded from automatic
downgrading and declassification

PREFACE

This report is one in a series on Soviet Ground Force and logistic installations being prepared for a DIA/CIA Panel. The series is being coordinated, published and disseminated by NPIC. The photographic analysis is being performed by the NPIC Photographic Analysis Group, the CIA Photographic Intelligence Division (NPIC), and the Production Center 1P1c (DIA). The photographic analysis for this particular report was performed by the NPIC Photographic Analysis Group.

In the interest of uniformity, the titles and letter designators for the facilities observed at these installations are identical with those appearing in the project requirement. When a specific facility is not observed both its title and letter designator are omitted in the report.

Titles and letter designators for the various facilities are as follows: (A) railroad service, (B) road service, (C) landing strips, (D) administrative and troop housing areas, (E) storage areas, (F) ammunition storage areas, (G) POL storage areas, (H) other buildings and facilities, (J) equipment storage/maintenance areas, (K) athletic fields, (L) small arms firing ranges, (M) driver training areas, (N) tank/assault gun firing ranges, (P) flat trajectory firing ranges, (Q) artillery emplacements (batteries), (R) infantry or combined arms field training area or courses, (S) special training facilities, (T) unidentified facilities or tracking activity.

NPIC/R-398/64

MINSK BARRACKS AND ARTILLERY OCS
(53-56N 027-37E)

MINSK, MINSKAYA OBLAST, USSR

BELORUSSIAN MD

25X1C

25X1A

25X1A

AI. No: 12

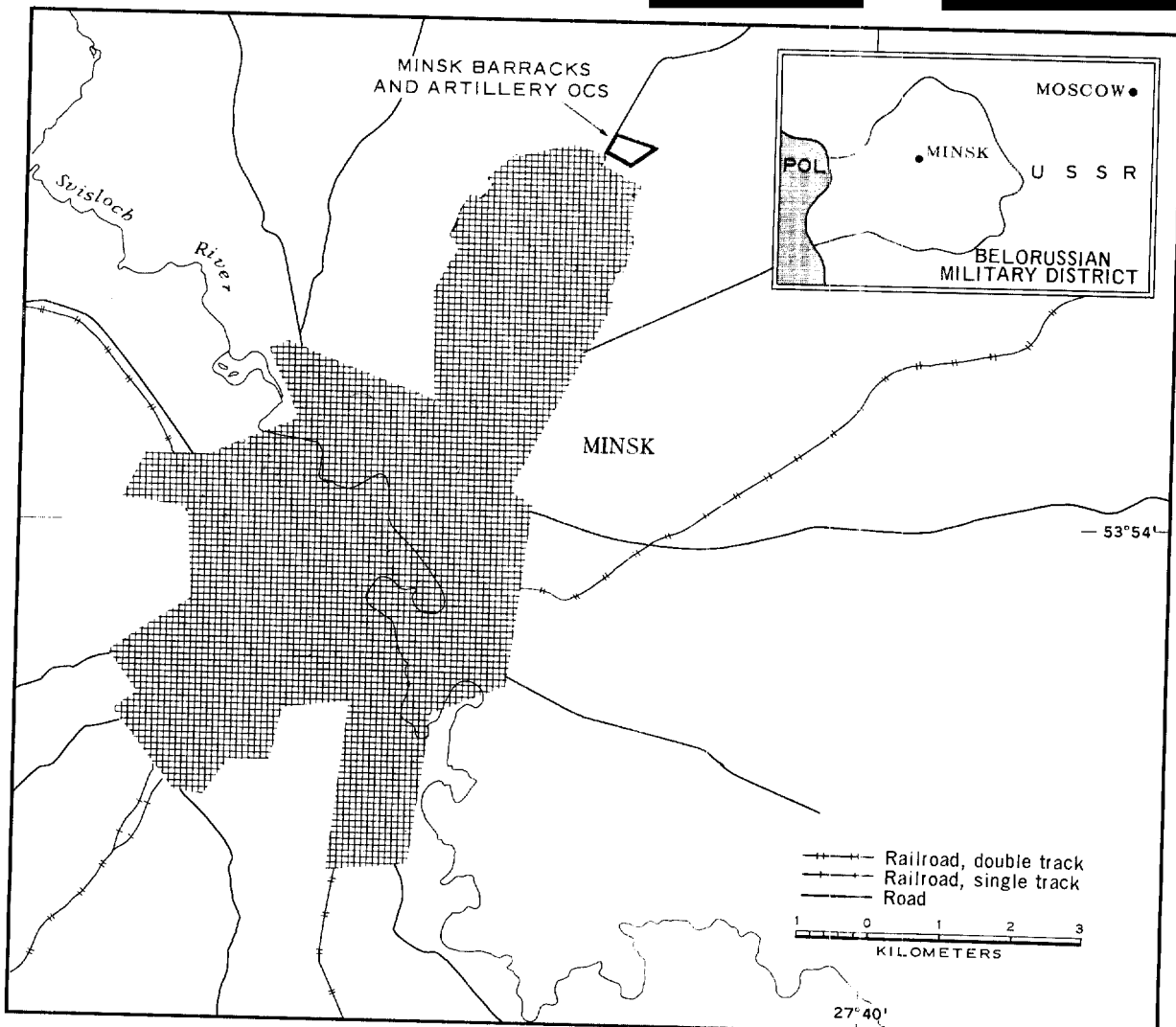


FIGURE 1. LOCATION OF MINSK BARRACKS AND ARTILLERY OCS.

NPIC J-1338 (6/64)

25X1D 25X1D 25X1D 25X1D
SUMMARY 25X1D

Minsk Barracks and Artillery OCS is located on the northeast outskirts of Minsk approximately 6 kilometers (km) from the center of town (Figure 1). The installation is not rail served but is served by city streets. Minsk Army Barracks Uruchye (AL-1) is located 6 km east and Minsk Army Barracks Northwest (AL-6) is 10 km west.

The probably secured main area (Figures 2 and 3) covers approximately 70 acres and includes three administration buildings, one barracks/administration building, four barracks, four storage buildings, 22 support buildings, six equipment storage/maintenance buildings, a driver training area, and a small arms range. A large open area of approximately 200 acres, possibly associated with the main area, on the south and west sides, contains

six small unidentified secured areas, and 11 small support buildings. A possible dependents housing area with 17 buildings is located east of the installation.

The area is covered by [REDACTED] TALENT photography and five KEYHOLE missions between [REDACTED]. Comparative analysis reveals the same general level of usage between August [REDACTED] [REDACTED] with reduced usage during the winter months. Significant changes since [REDACTED] include the addition of four barracks, four equipment storage/maintenance buildings, two storage buildings, and a driver training area. Two vehicle storage/maintenance buildings were removed from the northeast section of the installation and that area was converted to civilian use.

DESCRIPTION OF INSTALLATION

25X1D

Road Service

City streets provide access to downtown Minsk and the Minsk circumferential highway, which is under construction.

Administrative and Troop Housing Area

Area D (Figure 3) has three administration buildings, one barracks/administration building, four barracks, and five support buildings. Two of the barracks were first observed on [REDACTED] [REDACTED] coverage and two more on [REDACTED] coverage. Track activity throughout the area indicates probable occupancy of all buildings.

General Storage Area

Area E has four storage buildings and a support building. Two of the storage buildings

were first observed on [REDACTED] coverage. Trackage indicates usage.

Other Buildings and Facilities

There are five support buildings dispersed within the installation. Seventeen possible dependent quarters are located on the southeastern edge of the barracks area.

Area H is a large open area of approximately 200 acres, possibly associated with the barracks area, located on the west side of the barracks area. It contains six unidentified small, square secured areas, approximately 300 by 300 feet. Four of the areas have one small building each, one has one medium size building, and one has three buildings. The area with three buildings was first observed on [REDACTED] coverage. Three small

25X1D

NPIC/R-398/64



FIGURE 2. MINSK BARRACKS AND ARTILLERY OCS, MINSK, USSR, [REDACTED]

NPIC J-1339 (6/64)

25X1D

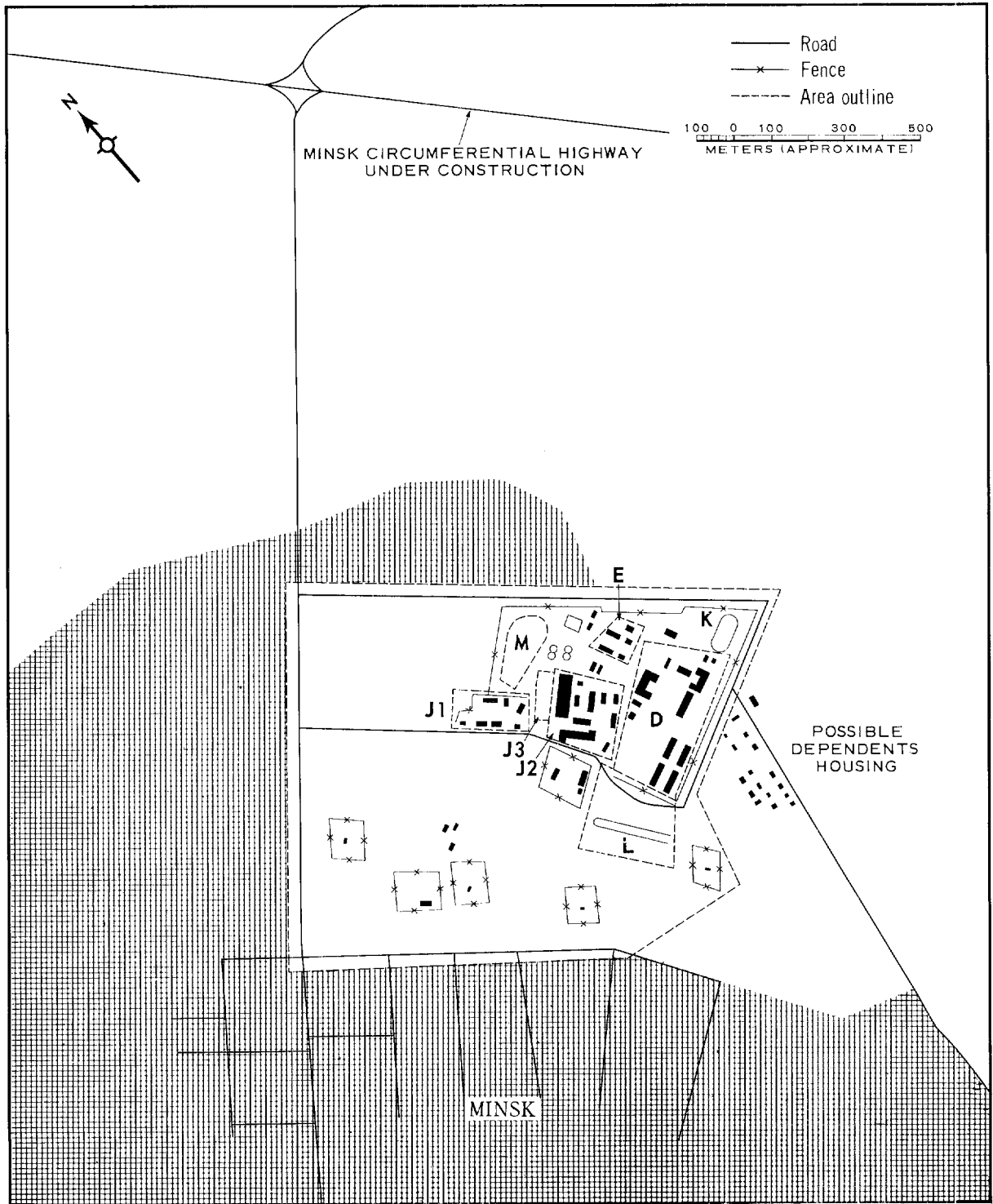


FIGURE 3. MINSK BARRACKS AND ARTILLERY OCS. Sketch compiled from [redacted]

NPIC/R-398/64

unidentified buildings are located outside of the secured areas.

Equipment Storage/Maintenance Areas

Area J1 has two 120- by 40-foot storage/maintenance buildings, one 70- by 35-foot storage/maintenance building, and four support buildings. This area was first observed on [redacted] coverage.

Area J2 has one 180- by 40-foot storage/maintenance building, one 150- by 50-foot storage/maintenance building, one 350- by 100-foot maintenance building, and seven support buildings. The area may possibly be an OCS area serving as classrooms and equipment storage/maintenance. The large, monitor-roofed 350- by 100-foot building was first observed on [redacted] coverage.

Area J3, possibly secured, is a 400- by 150-foot possible vehicle park.

[redacted] coverage reveals that two vehicle storage/maintenance buildings in the

northeast section of the installation, observed on prior coverage, have been dismantled and the vacated space utilized as a part of an apartment/housing project.

Athletic Field

Area K is an athletic field.

25X1D

Small Arms Firing Range

Area L is a 650- by 80-foot small arms firing range. The level of usage appears to be consistently light from [redacted]

Driver Training Area

Area M is a wheeled-vehicle driver training area. It includes one rectangular closed-circuit driver course and two figure-8 courses which appeared to be in use in [redacted]. These training facilities were not present in [redacted] and could not be confirmed until [redacted] due to poor quality photography.

25X1D

25X1D

25X1D

25X1D 25X1D 25X1D

REFERENCES

PHOTOGRAPHY

25X1D



MAPS OR CHARTS

US Air Target Chart, Series 200, Sheet 0168-14HL, 2d ed, Dec 62 (SECRET)


US Air Target Chart, Series 100, Sheet 0168-9997-100A, 2d ed, Feb 52 (CONFIDENTIAL)

US Target Complex Mosaic, Series 25, Sheet 0168-9997-1-25MA, 3d ed, May 60 (SECRET)

DOCUMENTS

Army. PIB-TK-109-63, *Military Installations, Minsk USSR*, 4 Oct 63 (TOP SECRET CHESS RUFF)

25X1C

DIA. PC 225/1-1-63, *Installation List, Soviet Ground Forces*, 1 Oct 62 (SECRET/No Foreign Dissem Except 

25X1C

REQUIREMENT

C-RR-4-81,111 (partial answer)

NPIC PROJECT

N-236/64

TOP SECRET
Approved For Release 2000/05/09 : CIA-RDP78B04560A002300010086-9

TOP SECRET
Approved For Release 2000/05/09 : CIA-RDP78B04560A002300010086-9