

~~TOP SECRET~~

Copy 106
6 Pages



NPIC/R-369/64
June 1964

PHOTOGRAPHIC INTERPRETATION REPORT

SECURED STORAGE AREA SLONIM, USSR BELORUSSIAN MD



CIA



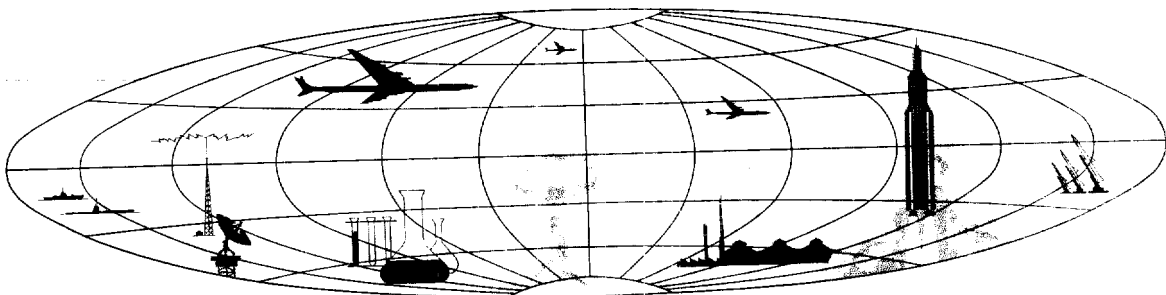
DIA

Handle Via **TALENT - KEYHOLE** Control Only

WARNING

This document contains classified information affecting the national security of the United States within the meaning of the espionage laws U. S. Code Title 18, Sections 793 and 794. The law prohibits its transmission or the revelation of its contents in any manner to an unauthorized person, as well as its use in any manner prejudicial to the safety or interest of the United States or for the benefit of any foreign government to the detriment of the United States. It is to be seen only by personnel especially indoctrinated and authorized to receive TALENT-KEYHOLE information. Its security must be maintained in accordance with KEYHOLE and TALENT regulations.

NATIONAL PHOTOGRAPHIC INTERPRETATION CENTER



~~TOP SECRET~~

GROUP 1
Excluded from automatic
downgrading and
declassification

PREFACE

This report is one in a series on Soviet Ground Force and logistic installations being prepared for a DIA/CIA Panel. The series is being coordinated, published and disseminated by NPIC. The photographic analysis is being performed by the NPIC Photographic Analysis Group, the CIA Photographic Intelligence Division (NPIC), and the Production Center 1Plc (DIA). The photographic analysis for this particular report was performed by the NPIC Photographic Analysis Group.

In the interest of uniformity, the titles and letter designators for the facilities observed at these installations are identical with those appearing in the project requirement. When a specific facility is not observed both its title and letter designator are omitted in the report.

Titles and letter designators for the various facilities are as follows: (A) railroad service, (B) road service, (C) landing strips, (D) administrative and troop housing areas, (E) storage areas, (F) ammunition storage areas, (G) POL storage areas, (H) other buildings and facilities, (J) equipment storage/maintenance areas, (K) athletic fields, (L) small arms firing ranges, (M) driver training areas, (N) tank/assault gun firing ranges, (P) flat trajectory firing ranges, (Q) artillery emplacements (batteries), (R) infantry or combined arms field training area or courses, (S) special training facilities, (T) unidentified facilities or tracking activity.

NPIC/R-369/64

SECURED STORAGE AREA
(53-05N 025-23E)
SLONIM, GRODNENSKAYA OBLAST, USSR
BELORUSSIAN MD

25X1C

BE No: None

AL No: None



COMOR No: None

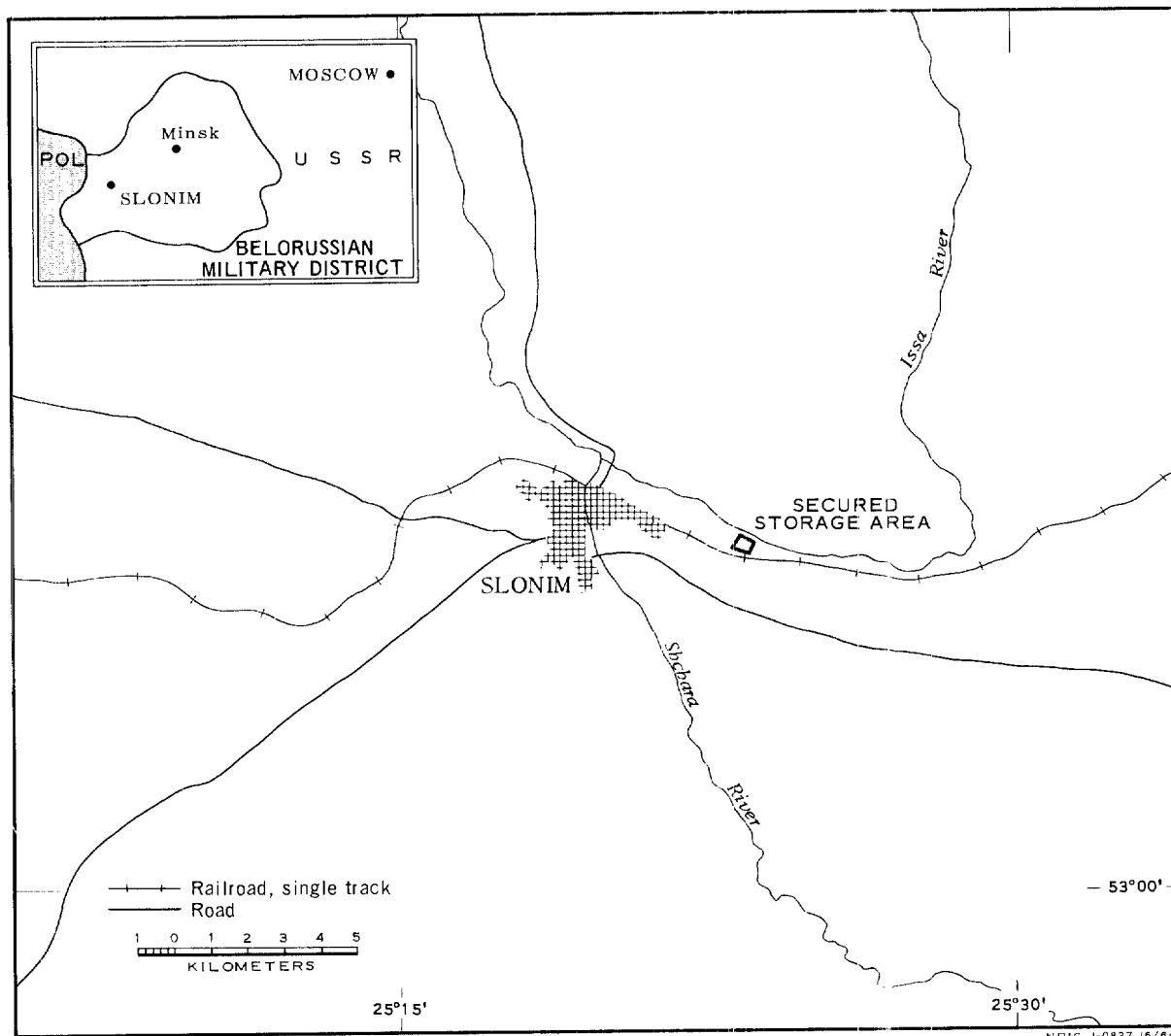


FIGURE 1. LOCATION OF SECURED STORAGE AREA, SLONIM, USSR.

25X1D

SUMMARY

25X1D

A secured storage area is located 3.5 kilometers (km) east of Slonim (53-05N 025-20E). It is served by a dirt access road which connects with a probable all-weather road extending from Slonim to Baranovichi. The storage area is not rail served although a single track rail line connecting Slonim and Baranovichi is located 0.5 km south. The Slonim Training Area (TA-1) is located approximately 2 km south. The Slonim Army Barracks and Ordnance Depot (AL-2) is located approximately 4 km southwest. There is no direct road connection between the installations. The Slonim Army Barracks Albertin (AL-1) has been abandoned and the area returned to civilian use.

The storage area covers approximately 85 acres and includes 76 storage buildings and 11 support buildings. It is secured by a wall on three sides with undetermined security along the stream bed.

The installation was covered by TALENT photography in [REDACTED] and 10 KEYHOLE Missions between [REDACTED]. Comparative analysis revealed an increase from three to six large storage buildings and the addition of 65 small storage buildings from [REDACTED]. There is no evidence of re-vetting on any coverage.

The military significance of this installation cannot be determined.

25X1D

DESCRIPTION OF INSTALLATION

25X1D

25X1D

Road Service

The installation is served by a dirt access road which joins a probable all-weather road extending from Slonim to Baranovichi.

General Storage Area

Area E1 contains 70 general storage buildings approximately 20 by 40 ft. [REDACTED] coverage revealed five of these buildings, [REDACTED] coverage revealed 20, and [REDACTED] coverage revealed 70.

Area E2 contains six general storage buildings approximately 20 by 40 ft. [REDACTED] coverage revealed three of these buildings completed, and construction of a fourth. [REDACTED] coverage revealed all six buildings.

Support Buildings

Area H contains 11 support buildings, eight directly south of a secured area. Three were in the secured area and under construction in [REDACTED].

25X1D

25X1D

25X1D

25X1D

25X1D

NPIC/R-369/64



FIGURE 2. SECURED STORAGE AREA, SLONIM, USSR [REDACTED]

NPIC J-0828 (6/64)

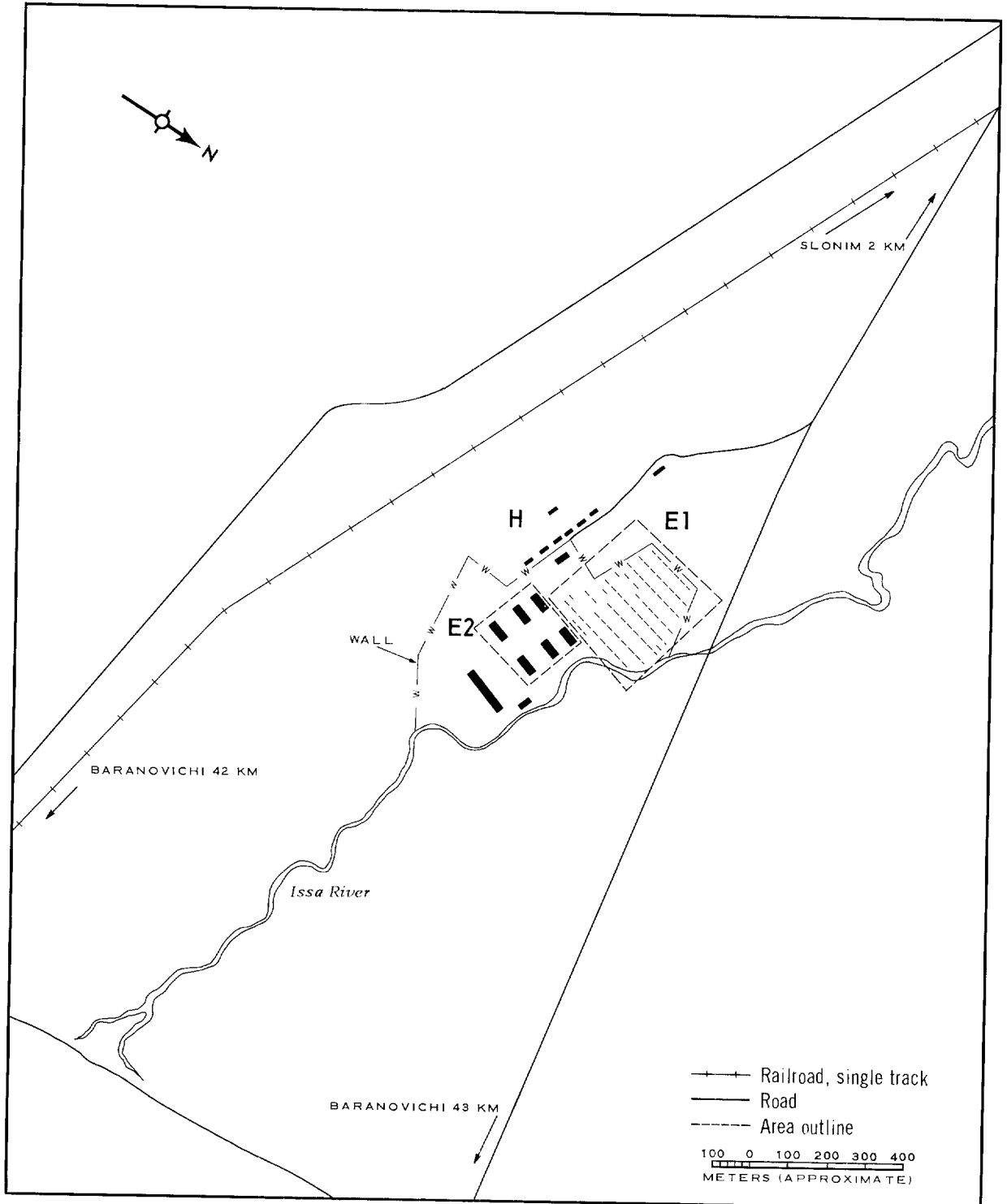



FIGURE 3. SECURED STORAGE AREA, SLONIM, USSR. Sketch compiled from [REDACTED] NPIC J-0829 (6/64)

NPIC/R-369/64

REFERENCES

PHOTOGRAPHY

25X1D



MAPS OR CHARTS

US Air Target Chart, Series 200, Sheet 0168-18HL, 3d ed, Dec 62 (SECRET)

DOCUMENTS

25X1C

DIA. PC 225/1-1-63, *Installation List, Soviet Ground Forces*, Oct 63 (SECRET/No Foreign Dissem Except [redacted])

25X1C

REQUIREMENT

C-RR-4-81,111 (partial answer)

NPIC PROJECT

N-236/64

Approved For Release 2000/05/09 : **TOP SECRET** CIA-RDP78B04560A002300010057-1

Approved For Release 2000/05/09 : **TOP SECRET** CIA-RDP78B04560A002300010057-1