



PHOTOGRAPHIC INTERPRETATION REPORT


POL STORAGE AREA LIDA, USSR BELORUSSIAN MD



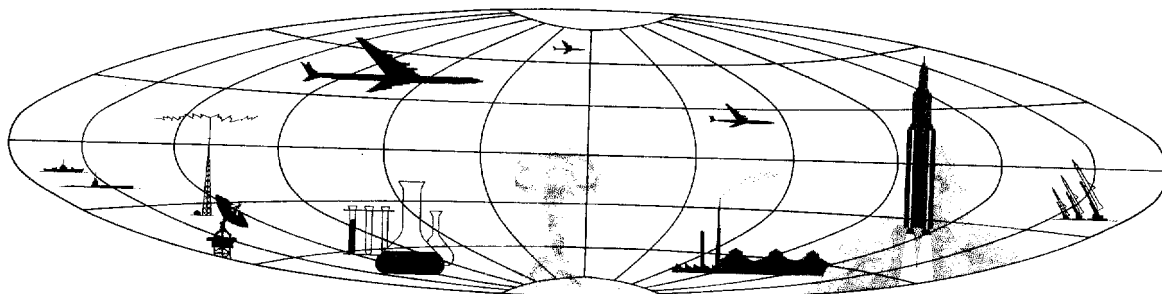
CIA



DIA



NATIONAL PHOTOGRAPHIC INTERPRETATION CENTER



Declass Review by NGA/DOD

TOP SECRET

25x1

NPIC/R-316/64

PREFACE

This report is one in a series on Soviet Ground Force and logistic installations being prepared for a DIA/CIA Panel. The series is being coordinated, published and disseminated by NPIC. The photographic analysis is being performed by the NPIC Photographic Analysis Group, the CIA Photographic Intelligence Division (NPIC), and the Production Center IPIC (DIA). The photographic analysis for this particular report was performed by the NPIC Photographic Analysis Group.

In the interest of uniformity, the titles and letter designators for the facilities observed at these installations are identical with those appearing in the project requirement. When a specific facility is not observed both its title and letter designator are omitted in the report.

Titles and letter designators for the various facilities are as follows: (A) railroad service, (B) road service, (C) landing strips, (D) administrative and troop housing areas, (E) storage areas, (F) ammunition storage areas, (G) POL storage areas, (H) other buildings and facilities, (J) equipment storage/maintenance areas, (K) athletic fields, (L) small arms firing ranges, (M) driver training areas, (N) tank/assault gun firing ranges, (P) flat trajectory firing ranges, (Q) artillery emplacements (batteries), (R) infantry or combined arms field training area or courses, (S) special training facilities, (T) unidentified facilities or tracking activity.

NPIC/R-316/64

POL STORAGE AREA
(53-52N 025-19E)
LIDA, GRODNENSKAYA OBLAST, USSR
BELORUSSIAN MD
25X1C

BE No: None AI. No: None COMOR No: None

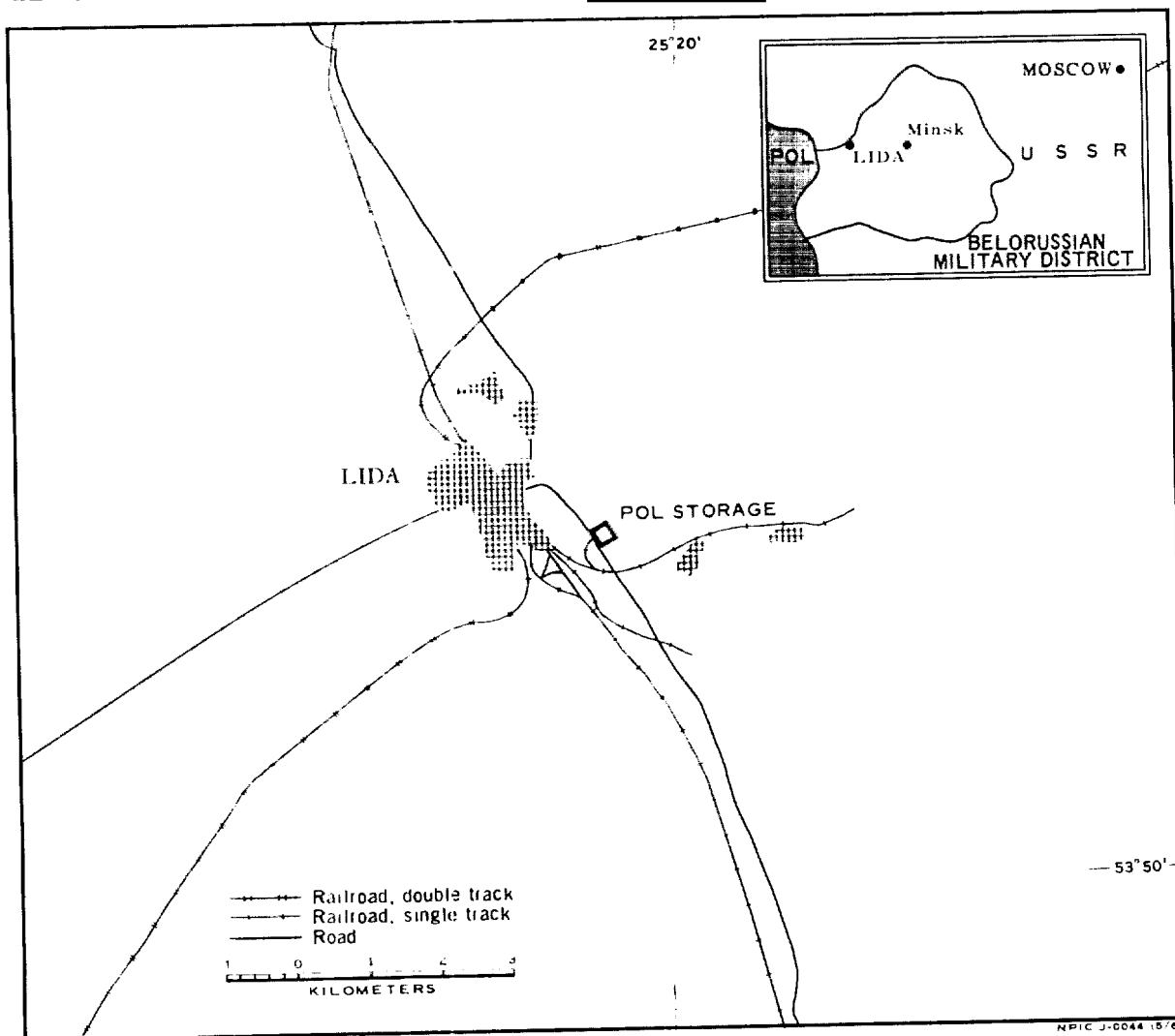


FIGURE 1. LOCATION OF POL STORAGE AREA, LIDA.

NPIC/R-316/64

SUMMARY

A secured POL storage area is located on the southeast edge of Lida, just north of a rail spur which extends to the Lida Airfield (Figure 1). The installation is served by a branch spur from the Lida-Baranovichi rail line. All-weather road connections provide access to the Molodechno-Volkovysk and Lida-Slonim highways. The installation covers approximately 11 acres and contains 15 vertical POL storage tanks and four small associated buildings.

The Lida Army Barracks (AL-1) is located 4 kilometers (km) northwest (Figures 2 and 3).

The area was covered by [redacted] photography and [redacted] missions between [redacted]. Comparative analysis reveals that nine tanks and four buildings have been added since [redacted] however, the size of the over-all area has remained approximately the same.

25X1D
25X1
25X1D

DESCRIPTION OF INSTALLATION

25X1D

Railroad Service

A single track rail spur from the Molodechno-Volkovysk rail line serves the installation.

Road Service

All-weather roads provide access to the Molodechno-Volkovysk and Lida-Slonim highways.

POL Storage Area

[redacted] and six 20-foot diameter vertical POL storage tanks and four support buildings are located at this facility (Area G, Figure 3).

[redacted] and two 20-foot tanks and the four support buildings have been added since [redacted]

25X1D
25X1

NPIC/R-316/64



FIGURE 2. POL STORAGE AREA, LIDA, [redacted]
25X1D

NPIC J-0045 (8/64)

NPIC/R-316/64

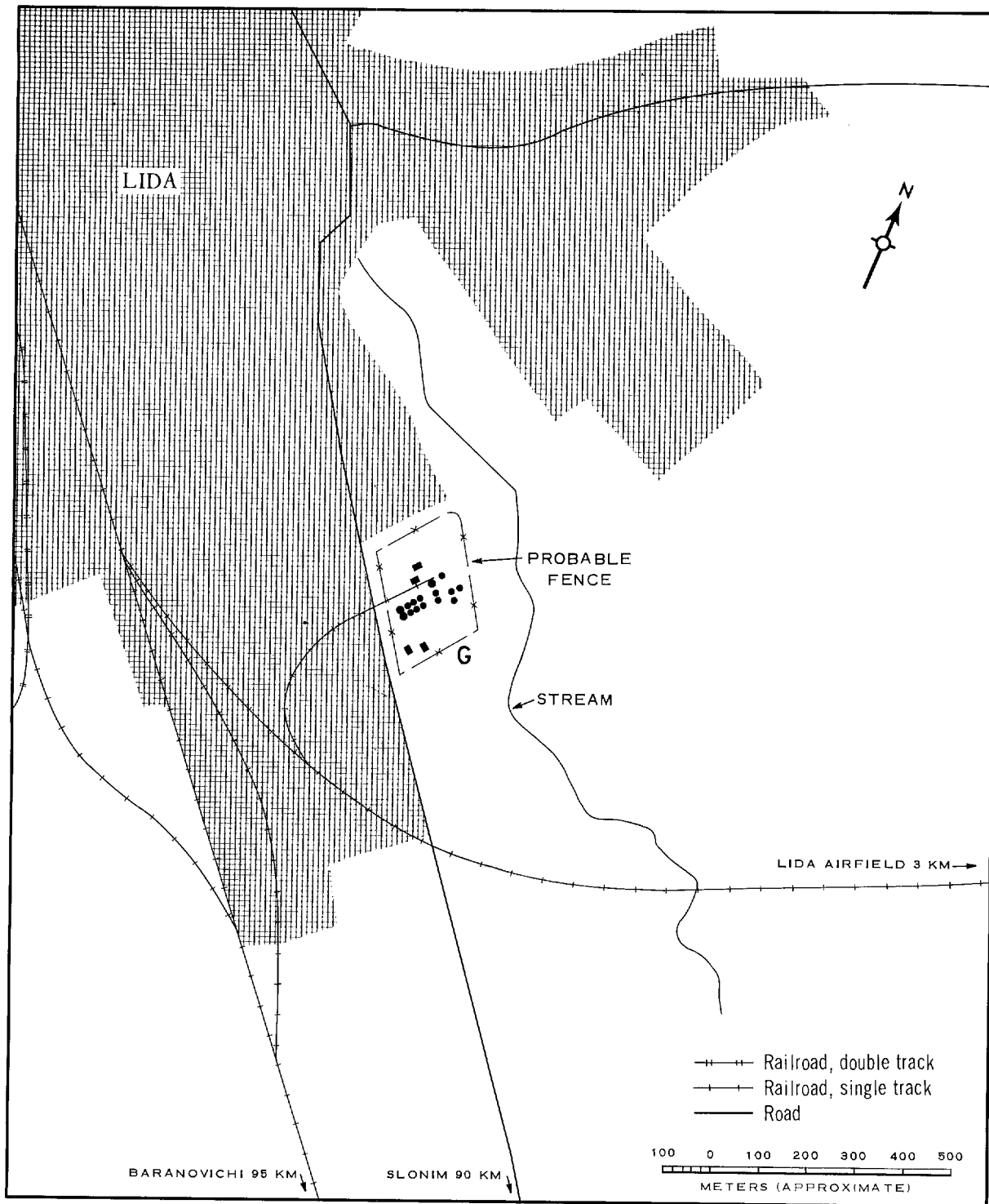


FIGURE 3. POL STORAGE AREA, LIDA. Sketch compiled from [redacted]

25X1D

NPIC/R-316/64

REFERENCES

25X1D



MAPS OR CHARTS

US Air Target Chart, Series 200, Sheet 168-13HL, 2d ed, Nov 62 (SECRET)

DOCUMENTS

25X1A

DIA, PC 225/1-1-63, *Installation List, Soviet Ground Forces*, Oct 63 (SECRET) [redacted]

25X1A

REQUIREMENT

C-RR4-81,111 (partial answer)

NPIC PROJECT

N-236/64

TOP SECRET

Approved For Release 2006/01/17 : CIA-RDP78B04560A002200010076-1

Approved For Release 2006/01/17 : CIA-RDP78B04560A002200010076-1

TOP SECRET