

Copy 106  
3 Pages

NPIC/R-283/64  
May 1964



PHOTOGRAPHIC INTERPRETATION REPORT

# SEVERODVINSK NAVAL BASE YAGRY ISLAND SEVERODVINSK, USSR



CIA

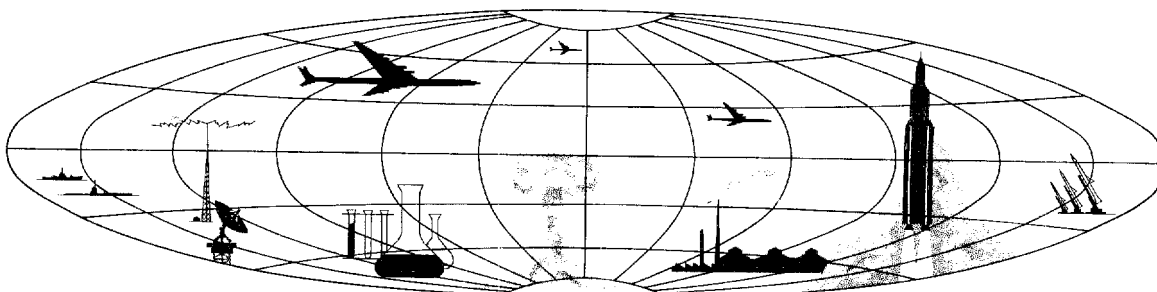


DIA



25X

NATIONAL PHOTOGRAPHIC INTERPRETATION CENTER



Declass Review by NGA/DOD

**TOP SECRET**

GROUP 1  
Excluded from automatic  
downgrading and declassification

NPIC/R-283/64

## SEVERODVINSK NAVAL BASE YAGRY ISLAND SEVERODVINSK, USSR

25X1A Severodvinsk Naval Base Yagry Island (BE  
25X1A [REDACTED] is located on the north shore  
of Nikolskoye estuary, opposite Severodvinsk  
Naval Base and Shipyard 402 [REDACTED]  
at 64-35N 39-48E (Figure 1).

25X1A Facilities at the naval base (Figure 2)  
25X1A include four piers, quays, administrative build-  
25X1A ings, barracks, storage buildings and operations  
25X1A support buildings. The naval base is closely  
associated with and is supported by Shipyard  
402, Severodvinsk Heat and Power Plant TETS  
[REDACTED] Petroleum Products  
Storage No 1 [REDACTED] and Severod-  
vinsk Naval Headquarters White Sea Flotilla  
[REDACTED]. A large housing area is  
located immediately northeast of the base.

Operations. The four piers are road  
served. Piers I, II and III have rock-filled  
approaches with extensions of 245 by 40 feet\*,  
360 by 30 feet, and 260 by 30 feet respectively.  
Pier IV is a 260- by 30-foot finger pier. The  
area also includes one 620- by 55-foot building  
with a 100- by 100-foot wing, one 100- by 130-  
foot building, one 100- by 50-foot building and  
one 100- by 40-foot building.

Barracks/Administrative Area. This rel-  
atively small area contains 14 small single  
story barracks with approximately 61,700 square  
feet of floor space, five administrative buildings

\*Dimensions in this report are accurate to within ten feet.

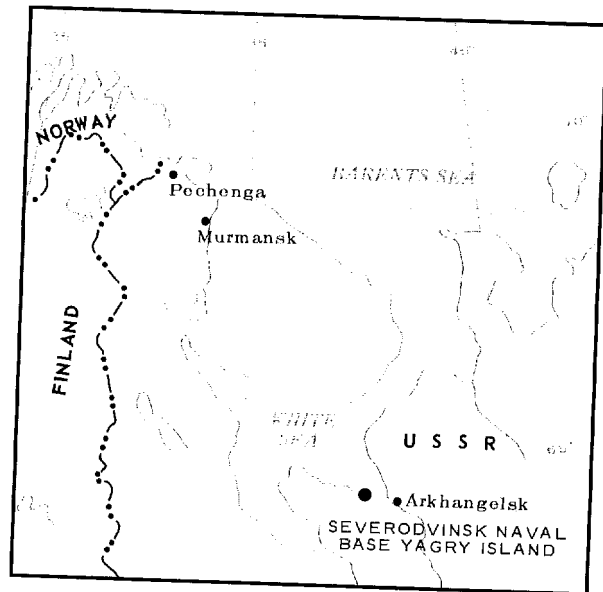


FIGURE 1. GENERAL LOCATION MAP.  
NPIC H-9695 (5/764)

with approximately 30,000 square feet and two  
small miscellaneous buildings.

Storage/Support Area. This area consists  
of 37 storage buildings with approximately  
591,000 square feet. A walled storage area in  
the north sector contains 13 additional storage  
buildings with approximately 67,350 square feet  
and one T-shaped administrative building 160  
by 60 feet with a 65- by 45-foot wing. A support  
area containing nine buildings is located im-  
mediately west of the operations area and con-  
tains approximately 78,000 square feet of floor  
space. A radar site is located on the western tip  
of Yagry Island.

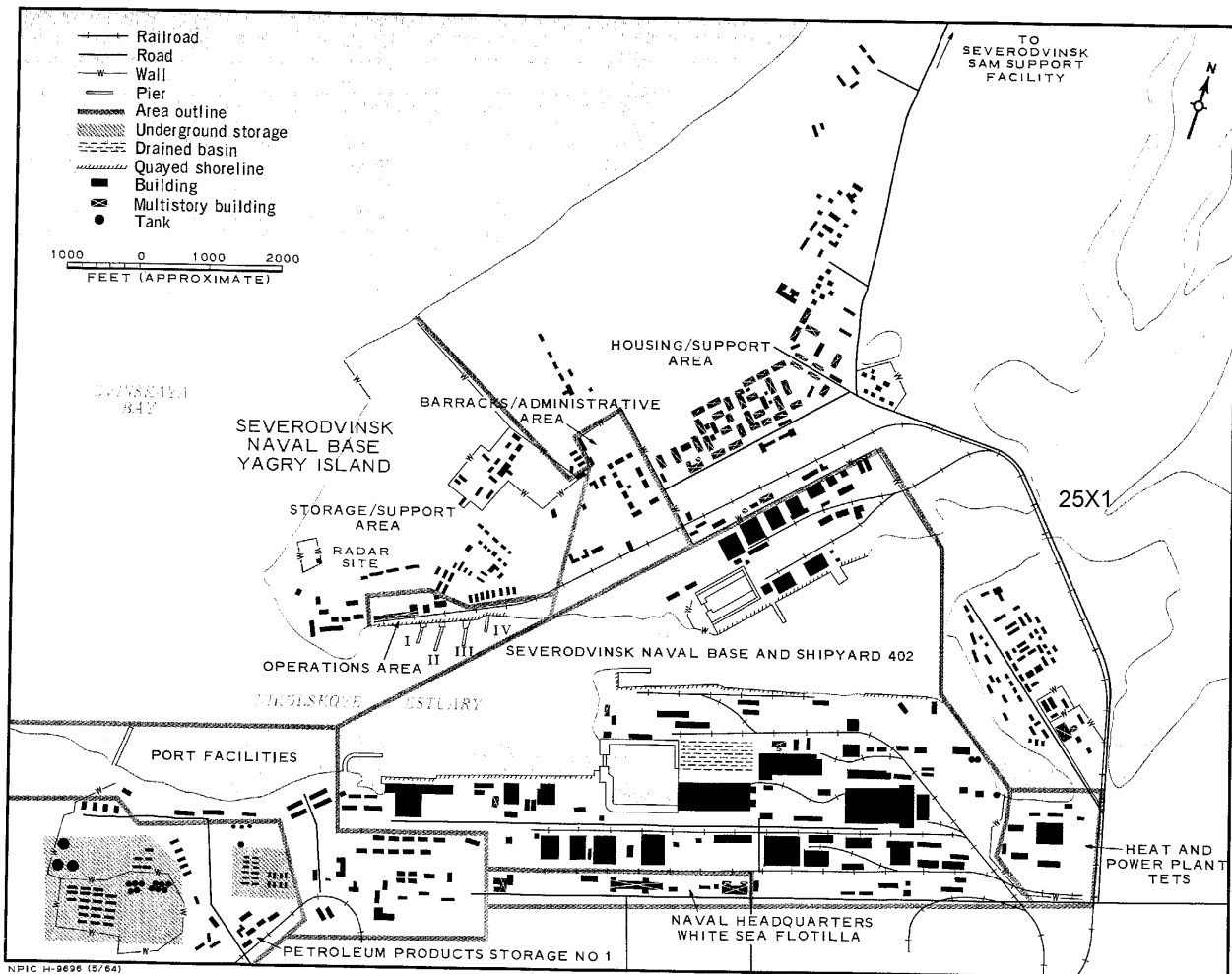


FIGURE 2. SEVERODVINSK NAVAL BASE YAGRY ISLAND, USSR.

NPIC/R-283/64


TOP SECRET

TOP SECRET

NPIC/R-283/64

REFERENCES

25X1D



MAPS OR CHARTS

USATM Series 50, Sheet 0092-22/6MA, 1st ed, Oct 58, scale 1:50,000 (SECRET)

USATC Series 200, Sheet 0092-22, 2d ed, Mar 63, scale 1:200,000 (SECRET)

DOCUMENTS

NAVY. SPIR NTK-PS 00045, *Severodvinsk Naval Base and Shipyard 402, Artic Area, USSR*, Nov 61 (TOP SECRET



REQUIREMENT

C-C14-81,001 (partial answer)

NPIC PROJECT

N-119/64

---

**TOP SECRET**  
Approved For Release 2006/01/17 : CIA-RDP78B04560A002200010041-9

Approved For Release 2006/01/17 : CIA-RDP78B04560A002200010041-9  
**TOP SECRET**