

Copy 108

6 Pages

NPIC/R-282/64

May 1964



PHOTOGRAPHIC INTERPRETATION REPORT

# NOVOGRUDOK BARRACKS AREA NOVOGRUDOK, USSR BELORUSSIAN MD



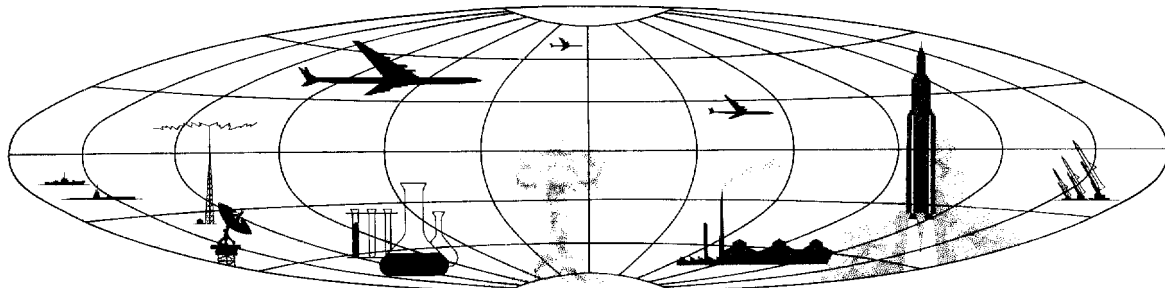
CIA



DIA



NATIONAL PHOTOGRAPHIC INTERPRETATION CENTER



Declass Review by NGA/DOD

**TOP SECRET**

GROUP 1  
Excluded from automatic  
downgrading and declassification

**TOP SECRET** [REDACTED]  
Approved For Release 2006/01/17 : CIA-RDP78B04560A002200010040-0

NPIC/R-282/64

### PREFACE

This report is one in a series on Soviet Ground Force and logistic installations being prepared for a DIA/CIA Panel. The series is being coordinated, published and disseminated by NPIC. The photographic analysis is being performed by the NPIC Photographic Analysis Group, the CIA Photographic Intelligence Division (NPIC), and the Production Center 1P1c (DIA). The photographic analysis for this particular report was performed by the NPIC Photographic Analysis Group.

In the interest of uniformity, the titles and letter designators for the facilities observed at these installations are identical with those appearing in the project requirement. When a specific facility is not observed both its title and letter designator are omitted in the report.

Titles and letter designators for the various facilities are as follows: (A) railroad service, (B) road service, (C) landing strips, (D) administrative and troop housing areas, (E) storage areas, (F) ammunition storage areas, (G) POL storage areas, (H) other buildings and facilities, (J) equipment storage/maintenance areas, (K) athletic fields, (L) small arms firing ranges, (M) driver training areas, (N) tank/assault gun firing ranges, (P) flat trajectory firing ranges, (Q) artillery emplacements (batteries), (R) infantry or combined arms field training area or courses, (S) special training facilities, (T) unidentified facilities or tracking activity.

Approved For Release 2006/01/17 : CIA-RDP78B04560A002200010040-0

**TOP SECRET** [REDACTED]

NPIC/R-282/64

NOVOGRUDOK BARRACKS AREA  
(53-35N 025-48E)  
NOVOGRUDOK, GRODNENSKAYA OBLAST, USSR  
BELORUSSIAN MD

25X1C

BE No: None AL No: 1 [ ] COMOR No: None

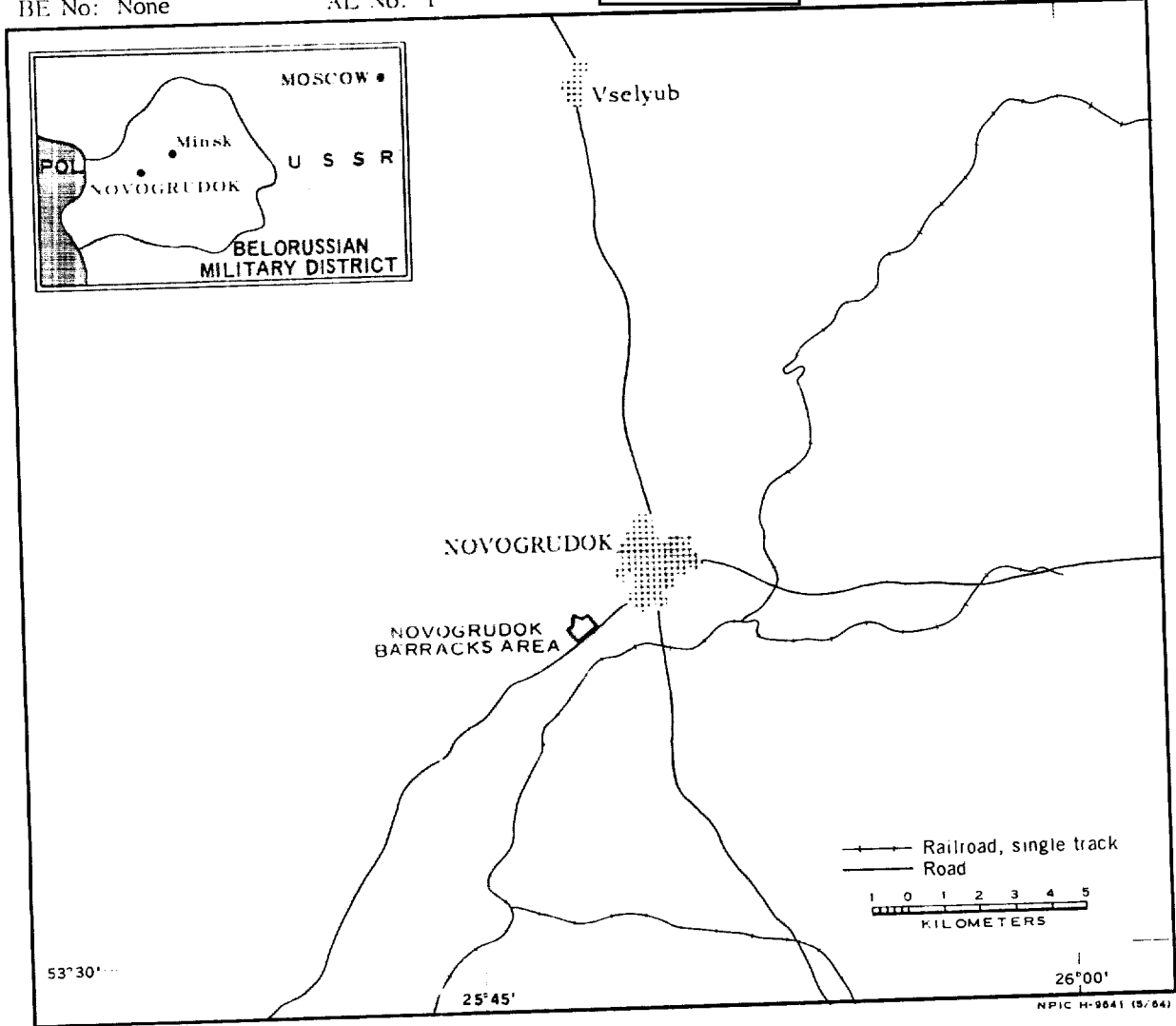


FIGURE 1. LOCATION OF NOVOGRUDOK BARRACKS AREA.

NPIC/R-282/64

**SUMMARY**

The Novogrudok Barracks Area is located 2.5 kilometers (km) southwest of Novogrudok (53-36N 025-49E) (Figure 1). The installation is not rail served, but it is located on an all-weather highway which connects Novogrudok and Novoyelnya. Lida Barracks and Training Area SE (AL 2), located approximately 35 km north-west, is the closest military installation.

The barracks area covers approximately 75 acres and includes two administration buildings, five barracks, 15 storage buildings, 13 support

buildings, five vehicle sheds, an athletic field and a small arms firing range.

The area was covered by [redacted] missions between [redacted]

[redacted] Comparative analysis revealed a heavy level of usage during this period with lighter usage during the winter months. Significant changes since [redacted] include the addition of two multistory barracks and a large equipment storage/maintenance building.

25X1D

25X1D

25X1D

25X1D

**DESCRIPTION OF INSTALLATION**

**Road Service**

The installation is served by the all-weather Novogrudok-Novoyelnya Highway. There is good access to other all-weather roads which radiate from Novogrudok to Gorodeya, Baranovich and Lida.

**Administration and Troop Housing Areas**

This area (Area D, Figure 3) contains two multistory administration buildings, five multistory barracks, and seven support buildings.

Two administration buildings and three barracks were observed on [redacted] coverage. One new barracks was observed on [redacted] coverage, and one new barracks was observed on [redacted] coverage. Trackage observed on all photography indicates the area is occupied.

25X1D

25X1D

25X1D

**General Storage Area**

The storage area (Area E, Figure 3) contains eight large and seven small buildings.

**Equipment Storage/Maintenance Areas**

Area J (Figure 3) contains five vehicle sheds with the following dimensions: 130 by 60 feet, 240 by 40 feet, and three 190 by 40 feet. Six support buildings are located in this area. These buildings were constructed between [redacted]

25X1D

25X1D

[redacted] There is heavy trackage on all photography indicating the area is occupied.

**Athletic Field**

One athletic field (K, Figure 3) is located in the barracks area.

**Small Arms Firing Range**

One 400- by 75-foot small arms firing range (L, Figure 3) is located outside the secured area.

NPIC/R-282/64



FIGURE 2. NOVOGRUDOK BARRACKS AREA, NOVOGRUDOK, USSR, [redacted]

NPIC H-9842 (5/64)

25X1D

- 4 -

NPIC/R-282/64

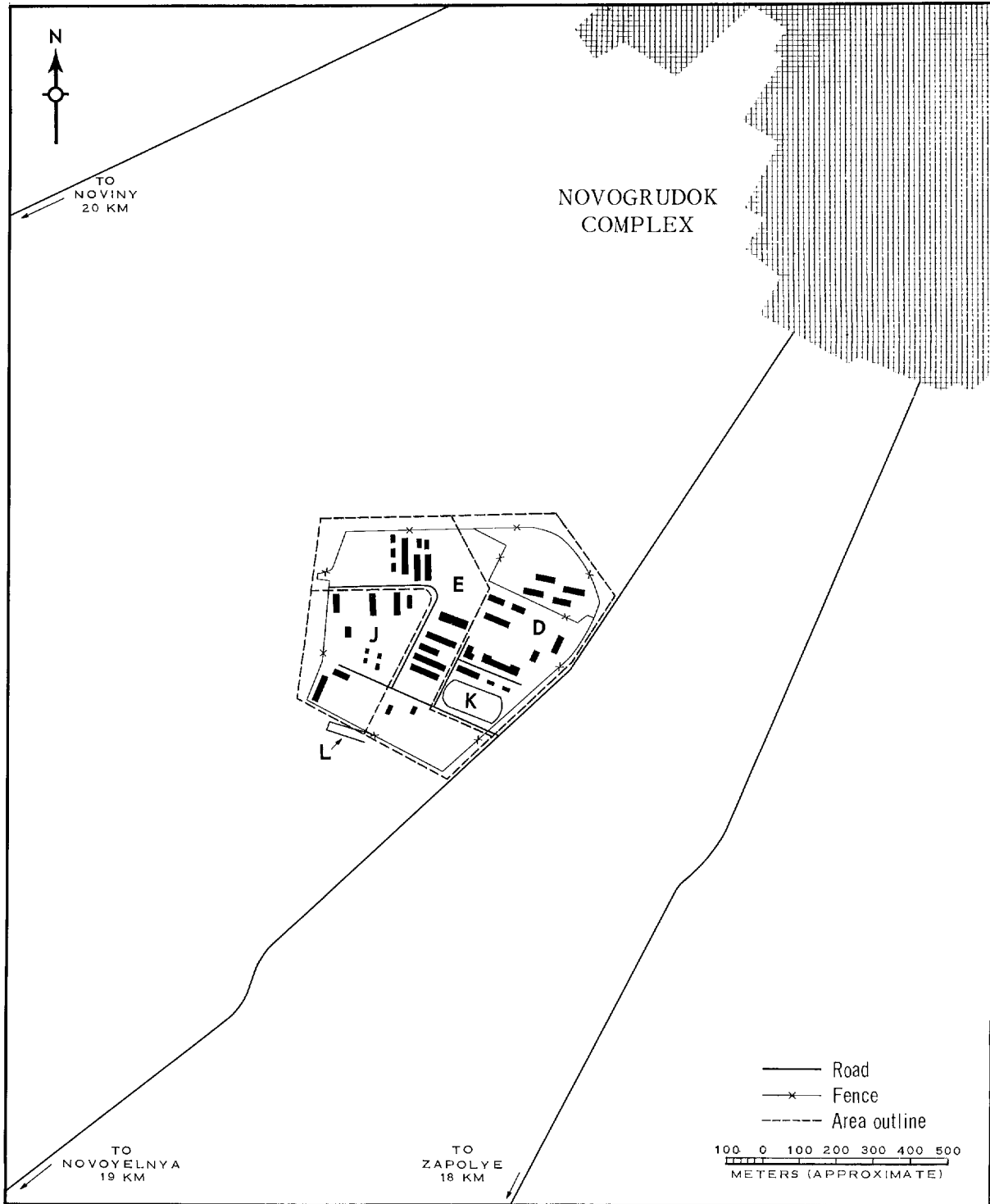



FIGURE 3. NOVOGRUDOK BARRACKS AREA. Sketch compiled from [redacted]

25X1D

NPIC/R-282/64

REFERENCES

25X1D



MAPS OR CHARTS

US Air Target Chart Series 200, Sheet 07 68-18HL, 3d ed, Dec 62 (SECRET)

US Air Target Chart Series 200, Sheet 07 68-13HL, 3d ed, Sep 62 (SECRET)

DOCUMENTS

25X1C

DIA. PC225 1-1-63, *Installation List, Soviet Ground Forces*, Oct 63 (SECRET)

DIA. PC225 1-2-63, *Training Areas, Soviet Ground Forces*, Oct 63 (SECRET)

REQUIREMENT

C-RR4-81,111 (partial answer)

NPIC PROJECT

N-236/64

**TOP SECRET**  
Approved For Release 2006/01/17 : CIA-RDP78B04560A002200010040-0

Approved For Release 2006/01/17 : CIA-RDP78B04560A002200010040-0  
**TOP SECRET**