

~~TOP SECRET~~

Copy **145**
3 Pages

NPIC/R-117/64
February 1964

PHOTOGRAPHIC INTERPRETATION REPORT



USOVO MRBM COMPLEX, USSR



CIA



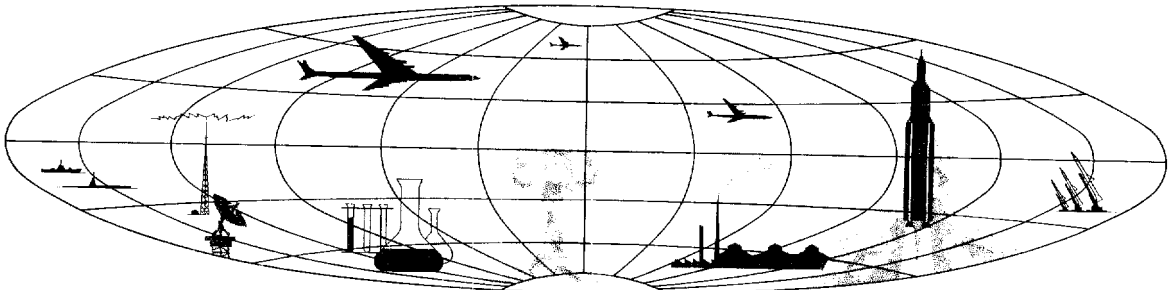
DIA

Handle Via **TALENT - KEYHOLE** Control Only

WARNING

This document contains classified information affecting the national security of the United States within the meaning of the espionage laws U. S. Code Title 18, Sections 793 and 794. The law prohibits its transmission or the revelation of its contents in any manner to an unauthorized person, as well as its use in any manner prejudicial to the safety or interest of the United States or for the benefit of any foreign government to the detriment of the United States. It is to be seen only by personnel especially indoctrinated and authorized to receive TALENT-KEYHOLE information. Its security must be maintained in accordance with KEYHOLE and TALENT regulations.

NATIONAL PHOTOGRAPHIC INTERPRETATION CENTER



TOP SECRET

GROUP 1
Excluded from automatic
downgrading and declassification

USOVO MRBM COMPLEX, USSR

LAUNCH AREA NO 1 (TYPE I)

COORDS: 51-17-45N 28-16-00E

25X1A

ASSOC AREA: Launch Area No 2, 3.6 nm to NW;

Launch Area No 3, 8.6 nm to SE

TDI NAME: Ovruch Launch Site 1

LOCATION: 5.7 nm ESE of Usovo

FIRST APPEARED: [REDACTED]

CONSTRUCTION STATUS: Complete [REDACTED]

Launch Site

TERRAIN: Rolling VEGETATION: Wooded
SECURITY: Single fence

PADS: Four circular pads (145' diameter) with
485' separation and oriented on an azimuth of
220°. Erector on each pad.

READY BLDGS: Four drive-through type (225' x
65'). A small structure is situated along N side
of each ready bldg.

Site Support Facility

TECHNICAL SECTION: Just NE of southern two
ready bldgs is a loop road with 2 cross links.
Two small bldgs (size undetermined) are situated
along the loop road. Adjacent to one crossroad
is a parking apron on which are parked probable

vehicles/pieces of equipment approx 60' long.
A third bldg is just NE of the loop road pattern.
ADMINISTRATION & HOUSING SECTION: Lo-
cated 2,500' NW of launch site. Contains 9 bar-
racks (145' x 40'), one bldg 160' x 70', 3 mainte-
nance/equip bldgs (one 210' x 55', one 170' x 75',
one undetermined size), & 6 small bldgs.

25X1D

25X1D



25X9

Rail-to-Road Transfer Point

Probably a siding in Usovo, 5.7 nm WNW of
launch area. A direct good road connects with
the launch area.

Other MRBM Activity Within 25 NM

Radius Of Launch Area

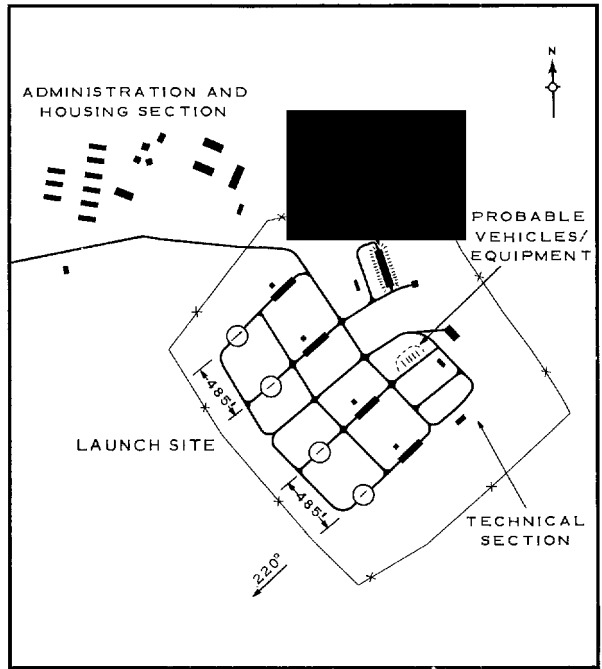

The Belokorovichi MRBM Complex is 13.0 nm
to the SW.

REFERENCES



25X1D

MAPS: AMS, N501-NM 35-3
USATC-200, Sheet 0233-2HL



25X9

25X1D

FIGURE 1. USOVO MRBM LAUNCH AREA NO 1.

NPIC H-7399 (2/64)

NPIC/R-117/64

LAUNCH AREA NO 2 (TYPE I)

COORDS: 51-18-45N 28-10-30E

25X1A

ASSOC AREA: Launch Area 1, 3.6 nm to SE;
Launch Area 3, 12.2 nm to SE
TDI NAME: Ovruch Launch Site 2
LOCATION: 2.1 nm SE of Usovo

25X1D

FIRST APPEARED: [REDACTED]

25X1D

CONSTRUCTION STATUS: Complete

Launch Site


TERRAIN: Rolling VEGETATION: Wooded
SECURITY: Single fence

PADS: Four circular pads (150' diameter)
with 535' & 980' separation and oriented on an
azimuth of 210° & 30°. Erector on each pad.
READY BLDGS: Four drive-through type (210' x
60').

Site Support Facility

TECHNICAL SECTION: Located 1,000' S of
launch site. Consists of loop road with parking
apron along western end of road pattern. A
number of poss vehicles are parked on apron.
A vehicle maintenance or storage area con-

taining two large bldgs and associated apron
is located midway between the Technical Sec-
tion and the Administration & Housing Section.
ADMINISTRATION & HOUSING SECTION: Lo-
cated 2,200' E of launch site. Contains 7 bar-
racks (140' x 40') and 4 other bldgs.



25X9

Rail-to-Road Transfer Point


Probably Usovo, located 2.1 nm NW of launch
area. Connected directly to launch area by
first-class road.

Other MRBM Activity Within 25 NM

Radius Of Launch Area

The Belokorovichi MRBM Complex is 12 nm
to the SSW.

REFERENCES

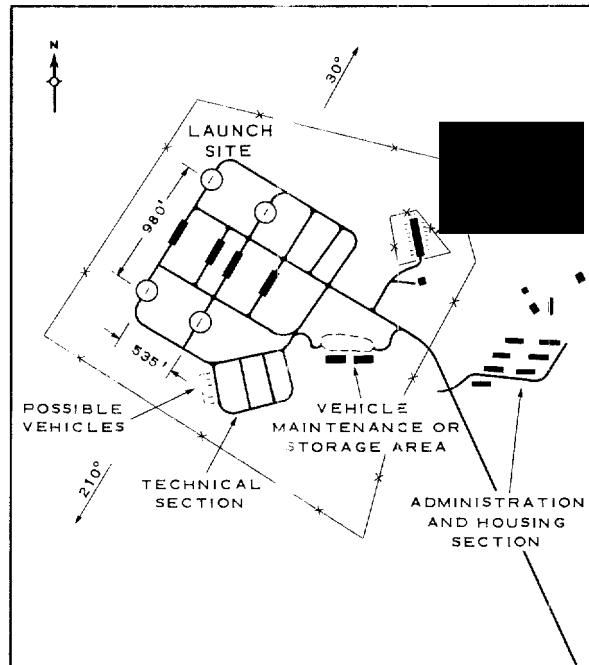


25X1D

MAPS: AMS, N501-NM 35-3
USATC-200, Sheet 0233-2HL



25X1D



25X9

FIGURE 2. USOVO MRBM LAUNCH AREA NO 2.

NPIC H-7400 (2/64)

LAUNCH AREA NO 3 (TYPE II)

COORDS: 51-12-00N 28-26-30E

25X1A

ASSOC AREA: Launch Area 1, 8.6 nm to NW;
Launch Area 2, 12.2 nm to NW

TDI NAME: Lipniki Launch Site

25X1D

LOCATION: 14.3 nm ESE of Usovo

25X1D

FIRST APPEARED: [REDACTED]

CONSTRUCTION STATUS: Complete [REDACTED]

Launch Site

TERRAIN: Rolling VEGETATION: Wooded
SECURITY: Single fence

PADS: Four elongated pads (200' x 85') with 565' separation and oriented on an azimuth of 215°. A small structure is inboard of each pad, and an erector is on each pad.

READY BLDGS: Four drive-in type (210' x 60')

CONTROL BLDGS: Two (150' x 40')

Site Support Facility

TECHNICAL SECTION: Loop road pattern 1,500' NNE of launch site. No bldgs observed.

ADMINISTRATION & HOUSING SECTION: Located 2,700' SE of launch site. Contains 4 barracks (145' x 40'), 4 larger bldgs, and 5 smaller bldgs.

25X9

Rail-to-Road Transfer Point

Probably at Luginy, 10.5 nm S of launch area. Connected to launch area by first-class road.

Other MRBM Activity Within 25 NM

Radius Of Launch Area

The Belokorovichi MRBM Complex is 15 nm to the WSW.

REFERENCES

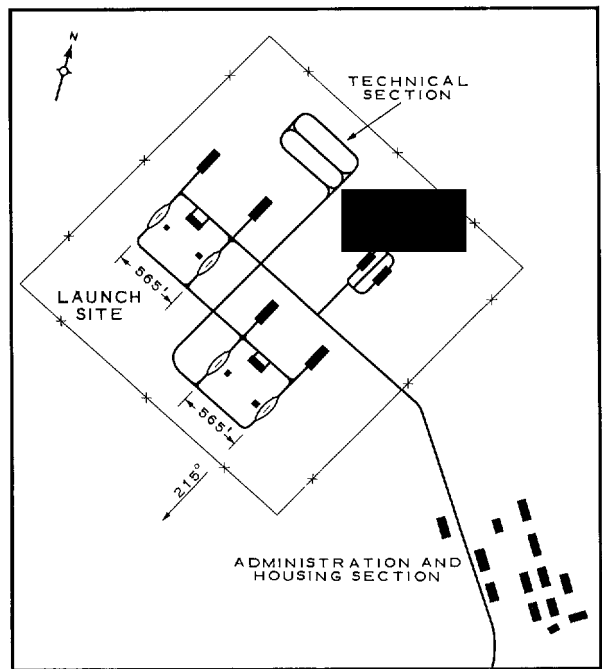
MAPS: AMS, N501-NM 35-3

USATC-200, Sheet 0233-2HL

25X1D



25X1D



25X9

FIGURE 3. USOVO MRBM LAUNCH AREA NO 3.

NPIC H-7401 (2/64)

TOP SECRET