

**MILITARY TRAINING AREAS  
SLONIM, USSR  
BELORUSSIAN MD**

**Training Area A**

This training area, associated with Slonim Army Barracks and Ordnance Depot (BE No [REDACTED]), covers approximately 1280 acres and is located 1.6 miles (2.6 kilometers) south of Slonim at 53-04N 025-19E (Figure 1). It contains an explosives storage area, a storage area, possible motor pool, a 990 by 165-foot small arms firing range, and a tracked-vehicle driver training area covering approximately 400 acres.

**Training Area B**

This training area, associated with Slonim Army Barracks Albertin (BE No [REDACTED]) covers approximately 3,100 acres and is located 4.5 miles (7.2 kilometers) southeast of Slonim at 53-03N 025-24E.

It contains a probable infantry combat course, a wheeled-vehicle driver training area, one moving target tank firing range with a maximum target distance of 3,415 feet from static firing line to target, two 1,590-foot firing lanes and two target runs; and another moving target

tank firing range with a maximum target distance of 4,210 feet, two 2,620-foot and two 2,065-foot firing lanes, and two target runs. Considerable vehicle track activity was observed in the western section of Area B.

[REDACTED] 25X1D  
no change in the facilities at either training area. Usage appeared constant except on snow-covered photography of [REDACTED] when only the wheeled-vehicle driver training area and the northernmost moving target tank firing range at Area B appeared active. Neither area appeared active on [REDACTED] 25X1D

Primary roads connect both training areas to Slonim. Secondary roads connect both training areas to their adjacent barracks area. They are not directly rail served; however, the Baranovichi-Borodichi railroad runs in a generally east-west direction immediately north of both areas.

No artillery firing positions or impact areas, bivouac areas or tent camps, engineer training or water-crossing training sites, airborne or air transportability training facilities, or rail loading ramps were observed.

•  
**Declassification Review by NIMA / DoD**

NPIC/R-177/64





FIGURE 1. MILITARY TRAINING AREAS, SLONIM, USSR, [REDACTED]

NPIC H-8180 (3/64)

25X1D

REFERENCES

PHOTOGRAPHY



25X1D

MAPS OR CHARTS

ACIC. US Air Target Chart, Series 200, Sheet 0168-18HL, 3d ed, Dec 62, scale 1:200,000 (SECRET)

ACIC. US Air Target Chart, Series 100, Sheet 0168-8667-100, 1st ed, Aug 56, scale 1:100,000 (SECRET)

DOCUMENTS

OACSL. Army, DPIR 1-57, Military Installations, Slonim-Baranovich Area, USSR, 24 Jan 57 (TOP SECRET CHESS)

REQUIREMENT

DIAXX 63-99 (partial answer)

NPIC PROJECT

J-446/63

Approved For Release 2001/08/21 : CIA-RDP78B04560A002000010022-9


**TOP SECRET**

Approved For Release 2001/08/21 : CIA-RDP78B04560A002000010022-9

**TOP SECRET**

**TOP SECRET**

Copy 106  
3 Pages



NPIC/R-177/64  
March 1964

PHOTOGRAPHIC INTERPRETATION REPORT

# MILITARY TRAINING AREAS SLONIM, USSR BELORUSSIAN MD



CIA



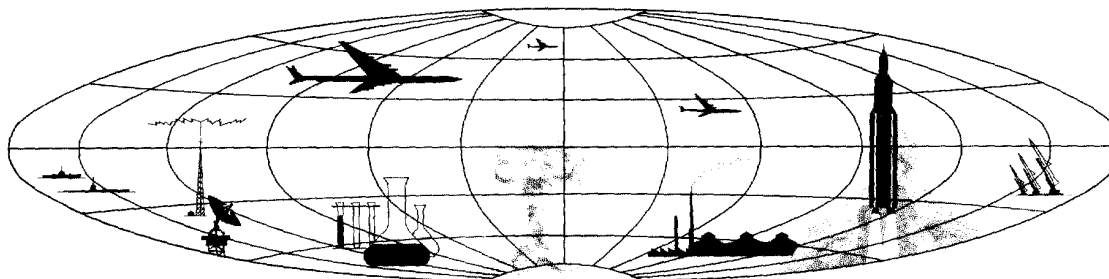
DIA

Handle Via **TALENT - KEYHOLE** Control Only

WARNING

This document contains classified information affecting the national security of the United States within the meaning of the espionage laws U. S. Code Title 18, Sections 793 and 794. The law prohibits its transmission or the revelation of its contents in any manner to an unauthorized person, as well as its use in any manner prejudicial to the safety or interest of the United States or for the benefit of any foreign government to the detriment of the United States. It is to be seen only by personnel especially indoctrinated and authorized to receive TALENT-KEYHOLE information. Its security must be maintained in accordance with KEYHOLE and TALENT regulations.

NATIONAL PHOTOGRAPHIC INTERPRETATION CENTER



**TOP SECRET**

GROUP 1  
Excluded from automatic  
downgrading and declassification