

Approved For Release 2000/08/04 : CIA-RDP78B04560A001800010044-1

~~SECRET~~

NPIC/R-1568/63
November 1963

PHOTOGRAPHIC INTERPRETATION REPORT




MISSION COVERAGE INDEX

MISSION 3231

11 OCTOBER 1963

Declass reveiw-NIMA/DOD

NATIONAL PHOTOGRAPHIC INTERPRETATION CENTER



~~SECRET~~
NO FOREIGN DISSEM

GROUP 1
Excluded from automatic
downgrading and declassification

Approved For Release 2000/08/04 : CIA-RDP78B04560A001800010044-1

Approved For Release 2000/08/04 : CIA-RDP78B04560A001800010044-1

WARNING

This document contains information affecting the national defense of the United States, within the meaning of Title 18, sections 793 and 794, of the U.S. Code, as amended. Its transmission or revelation of its contents to or receipt by an unauthorized person is prohibited by law.

Approved For Release 2000/08/04 : CIA-RDP78B04560A001800010044-1

SECRET
NO FOREIGN DISSEM

Approved For Release 2000/08/04 : CIA-RDP78B04560A001800010044-1

PHOTOGRAPHIC INTERPRETATION REPORT

MISSION COVERAGE INDEX
MISSION 3231
11 OCTOBER 1963

NPIC/R-1568/63
November 1963

NATIONAL PHOTOGRAPHIC INTERPRETATION CENTER

SECRET
NO FOREIGN DISSEM

Approved For Release 2000/08/04 : CIA-RDP78B04560A001800010044-1

SECRET

NO FOREIGN DISSEM

Approved For Release 2000/08/04 : CIA-RDP78B04560A001800010044-1

NPIC/R-1568/63

PREFACE

25X1A This is a [REDACTED] report. Personnel receiving this report are cautioned that a strict need-to-know principle applies.

This Mission Coverage Index (MCI) lists targets of intelligence interest in China, Laos, and North Vietnam covered by aerial photographic material from Mission 3231, dated 11 October 1963. Items in the compilation are arranged in three sections:

Section I provides summary information for a) newly identified targets, b) previously reported targets which show a change, and c) all targets showing order of battle information.

Section II provides a listing of those targets which reflect no change in facilities from previous target description. The mission number shown on the photo reference line (e.g. NAC 9000) refers to the MCI which contains the most adequate description of that target. Military installations where no order of battle can be determined are listed under this section.

Section III provides a listing of those targets which could be identified but not interpreted.

All three sections are arranged 1) by country, 2) within a country by subject, 3) within a subject by WAC area, and 4) within a WAC area by coordinates reading from south to north and from west to east.

For convenience of the user, an index to all targets has been included following Section III. Targets in the index are listed 1) by country, and 2) alphabetically by place name within each country. An explanation of column headings and photo reference data used in presenting the information is contained in the appendix.

The user of this MCI is cautioned that the scan of photography was accomplished in a relatively short time and often without the aid of precise analytical and mensural techniques commonly employed in detailed photographic analysis. Consequently, although the information presented herein is essentially accurate, additional, detailed analysis may somewhat alter portions of the information.

TABLE OF CONTENTS

<u>Country</u>	<u>Subject</u>	Section I	Section II	Section III
		<u>Page</u>	<u>Page</u>	<u>Page</u>
CHINA	Basic Services	--	--	69
LAOS	Air Installations	1	65	69
	Military Installations	8	65	69
	Basic Services	17	--	--
	Storage	17	--	--
	Urban Complexes	18	66	--
	Miscellaneous	18	--	--
NORTH				
VIETNAM	Air Installations	19	66	70
	Military Installations	22	66	70
	CBR Warfare	51	--	--
	Electronics/Communications	52	68	72
	Industry	52	68	72
	Basic Services	54	--	72
	Ports and Harbors	57	--	--
	Storage	57	68	72
	Urban Complexes	61	--	73
Miscellaneous	62	--	--	
Index				75
Appendix				85

Approved For Release 2000/08/04 : CIA-RDP78B04560A001800010044-1

SECTION I

THIS SECTION PROVIDES SUMMARY INFORMATION FOR A) NEWLY IDENTIFIED TARGETS, B) PREVIOUSLY REPORTED TARGETS WHICH SHOW A CHANGE, AND C) ALL TARGETS SHOWING ORDER OF BATTLE INFORMATION.

City, Installation	Coordinates	WAC	Installation Numbers	
			BE	NPIC
-LAOS-				
<u>AIR INSTALLATIONS</u>				
BAN NAM BAC AIRFIELD .5 NM WEST OF BAN NAM BAC AT UTM COORDINATES TH345833. 2,600 X 95 FT E/W NATURAL SURFACE RUNWAY, SERVICEABLE. FACILITIES INCLUDE ONE BARRACKS-TYPE AND 3 SMALL SUPPORT-TYPE BUILDINGS WITHIN A STRONGPOINT ON NORTH SIDE OF RUNWAY. AIRCRAFT -- NONE OBSERVED. [REDACTED]	2038N 10227E	0616	25X1A [REDACTED]	101
MUONG HIEM AIRFIELD IMMEDIATELY NW OF MUONG HIEM ON WEST BANK OF NAM KHAN (RIVER). 1,500 X 125 FT NNE/SSW SOD RUNWAY, SERVICEABLE TO LIGHT AIRCRAFT. APPROXIMATELY 10 SMALL BUILDINGS SURROUNDED BY TRENCH OBSERVED IMMEDIATELY EAST OF AIRFIELD. FOUR STRONGPOINTS ON HILLTOPS OBSERVED AT FOLLOWING LOCATIONS FROM RUNWAY CENTER -- 200 FT NW AT UTM COORDINATES UH274171. 800 FT NNE AT UTM COORDINATES UH283174. 500 FT ESE AT UTM COORDINATES UH285166. 800 FT SSE AT UTM COORDINATES UH282158. AIRCRAFT -- NONE OBSERVED. [REDACTED]	2002N 10321E	0616		272
BAN BENG TONG AREA, POSS LANDING STRIP (2) 2.5 NM SE OF BAN BENG TONG AT UTM COORDINATES UH375538. 750 X 120 FT NE/SW SOD, POSSIBLE LANDING	2022N 10326E	0616		486-A

25X1D

25X1D

SECRET
NO FOREIGN DISSEM

NPIC/R-1568/63

Approved For Release 2000/08/04 : CIA-RDP78B04560A001800010044-1

City, Installation	Coordinates	WAC	Installation Numbers	
			BE	NPIC
25X1D STRIP, POSSIBLY SERVICEABLE TO LIGHT AIRCRAFT. APPROXIMATELY 20 SMALL BUILDINGS/HUTS OBSERVED IMMEDIATELY SE OF POSSIBLE LANDING STRIP. SCATTERED CLOUDS PRECLUDE FURTHER INTERPRETATION. AIRCRAFT -- NONE OBSERVED. [REDACTED]				
25X1D MUONG YUT AREA, POSSIBLE LANDING STRIP (2) 4 NM WNW OF MUONG YUT AT UTM COORDINATES UH631573. 900 X 125 FT NE/SW SOD STRIP, PROBABLY SERVICEABLE FOR LIGHT AIRCRAFT. EIGHT SMALL BUILDINGS/HUTS OBSERVED AT SW END OF STRIP. AIRCRAFT -- NONE OBSERVED. [REDACTED]	2024N 10341E	0616		488-C
25X1D BAN HOUEI NGOU AREA, POSS LANDING STRIP 4 NM WNW OF BAN HOUEI NGOU AT UTM COORDINATES UH681690. 850 X 125 FT E/W PACKED EARTH POSSIBLE LANDING STRIP, SERVICEABLE. AN ENTRENCHED STRONGPOINT WITH 20 SMALL BUILDINGS OBSERVED IMMEDIATELY SE. AIRCRAFT -- NONE OBSERVED. [REDACTED]	2031N 10344E	0616		488-B
25X1D MUONG SOI AREA, LANDING STRIP ONE NM WSW OF MUONG SOI. 2,400 X 100 FT E/W SOD RUNWAY, PROBABLY SERVICEABLE FOR LIGHT AIRCRAFT. AIRCRAFT -- NONE OBSERVED. [REDACTED]	2016N 10433E	0616		216

SECRET
NO FOREIGN DISSEM

SECRET
NO FOREIGN DISSEM

Approved For Release 2000/08/04 : CIA-RDP78B04560A001800010044-1

NPIC/R-1568/63

City, Installation	Coordinates	WAC	Installation Numbers	
			BE	NPIC
<p>25X1D SAM NEUA AIRFIELD ONE NM EAST OF SAM NEUA. 3,600 X 100 FT E/W SOD RUNWAY. SERVICEABLE. AIRCRAFT -- NONE OBSERVED.</p>	2026N 10405E	0616	25X1A	136-A
<p>25X1D VIENTIANE AIRFIELD 2 NM NW OF VIENTIANE. NO APPARENT CHANGE IN FACILITIES SINCE [REDACTED]</p>	1758N 10234E	0617	[REDACTED]	127-A
<p>25X1D AIRCRAFT OBSERVED ON [REDACTED] 5 AT APPROXIMATELY [REDACTED] -- 2 C-123, 12 C-47, ONE PROBABLE C-47 IN HANGAR, 10 C-46, 3 C-45, ONE PROBABLE TWIN PIONEER, ONE UNIDENTIFIED TWIN-ENGINE IN HANGAR, 6 LIAISON, ONE PROBABLE HOUND, AND 2 PROBABLE H-34 HELICOPTERS. AIRCRAFT OBSERVED ON FRAMES [REDACTED]</p>				
<p>25X1D [REDACTED] AT APPROXIMATELY [REDACTED] -- ONE C-123, 10 C-47, 6 C-46, 3 C-45, ONE PROBABLE TWIN PIONEER IN HANGAR, ONE UNIDENTIFIED AIRCRAFT IN HANGAR, 3 LIAISON, ONE PROBABLE HOUND, AND 3 PROBABLE H-34 HELICOPTERS.</p>				
<p>25X1D BAN NONG DAO, LANDING STRIP AT BAN NONG DAO AT UTM COORDINATES TF706135. LANDING STRIP APPEARS UNSERVICEABLE AND TRENCHES OF ASSOCIATED STRONGPOINT HAVE DETERIORATED. AIRCRAFT -- NONE OBSERVED.</p>	1812N 10250E	0617		433
<p>25X1D [REDACTED]</p>			25X1A	
<p>PHO KHAO KHOUAI AIRFIELD .4 NM WEST OF PHO KHAO KHOUAI AT UTM</p>	1823N 10247E	0617	[REDACTED]	430

SECRET
NO FOREIGN DISSEM

SECRET
NO FOREIGN DISSEM

Approved For Release 2000/08/04 : CIA-RDP78B04560A001800010044-1

NPIC/R-1568/63

City, Installation	Coordinates	WAC	Installation Numbers	
			BE	NPIC
COORDINATES TF660345. RUNWAY SURFACE GRADING APPARENTLY CONTINUING. OBLIQUITY PRECLUDES A MORE DETAILED INTERPRETATION. AIRCRAFT -- NONE OBSERVED. [REDACTED]				
25X1D				
BAN PALAI AREA, POSSIBLE LANDING STRIP 3.5 NM NW OF BAN PALAI AT UTM COORDINATES UF054359. 1,500 X 150 FT NE/SW POSSIBLE SOD LANDING STRIP, SERVICEABILITY UNDETERMINED. AIRCRAFT -- NONE OBSERVED. [REDACTED]	1824N 10309E	0617		460
25X1D			25X1A	
PAK SANE AIRFIELD ONE NM ENE OF PAK SANE AT UTM COORDINATES UF600334. N/S PROBABLE GRADED EARTH RUNWAY, PROBABLY SERVICEABLE. (DIMENSIONS UNDETERMINED DUE TO INCOMPLETE PHOTO COVERAGE.) FACILITIES INCLUDE ONE SMALL POSSIBLY REVETTED BUILDING EAST OF NORTH END OF RUNWAY. AIRCRAFT -- NONE OBSERVED IN CLOUD-FREE AREAS. [REDACTED]	1824N 10340E	0617	[REDACTED]	120
25X1D				
BAN NAM TIA AREA, AIRFIELD (AIRFIELD WAS ERRONEOUSLY REPORTED AS [REDACTED] BAN PHA NOK KOK LANDING STRIP IN IPIR [REDACTED] 1.8 NM SSE OF BAN NAM TIA AT UTM COORDINATES TG829165. 2,200 X 115 FT NW/SE SOD RUNWAY, SERVICEABLE. FACILITIES INCLUDE APPROXIMATELY 15 SUPPORT BUILDINGS ADJACENT TO SW END OF RUNWAY. AIRCRAFT -- ONE MEDIUM-SIZE STRAIGHT-WING AND	1907N 10256E	0617		435
25X1D				

SECRET
NO FOREIGN DISSEM

City, Installation	Coordinates	WAC	Installation Numbers	
			BE	NPIC
<p>25X1D [REDACTED]</p> <p>25X1D BAN TA VONG AREA, AIRFIELD (AIRFIELD WAS ERRONEOUSLY REPORTED AS BAN NOM TAI AREA LANDING STRIP IN IPIR [REDACTED]) 5.5 NM EAST OF BAN TA VONG AT UTM COORDINATES TG781257. 2,000 X 100 FT NNW/SSE GRADED EARTH RUNWAY, SERVICEABLE. FACILITIES INCLUDE APPROXIMATELY 30 BUILDINGS SURROUNDING THE RUNWAY. 25X1D AIRCRAFT -- 2 PROBABLE HOUND. [REDACTED]</p>	1911N 10249E	0617		412
<p>25X1D BAN NAM PHAY AREA, AIRFIELD NO AIRFIELD OBSERVED AT THESE COORDINATES. 25X1D TARGET WAS ERRONEOUSLY REPORTED IN [REDACTED] [REDACTED] AS BAN NAM PHAY AREA AIRFIELD 25X1D BUT IS ACTUALLY BAN NAM TIA AREA, AIRFIELD LOCATED AT 19-07N 102-56E. [REDACTED]</p>	1911N 10251E	0617		412-A
<p>25X1D XIENG PHONG AREA, LANDING STRIP 5.5 NM EAST OF XIENG PHONG AT UTM COORDINATES TG605345. 900 X 70 FT NW/SE GRADED EARTH LANDING STRIP, SERVICEABLE. 25X1D AIRCRAFT -- NONE OBSERVED. [REDACTED]</p>	1917N 10243E	0617		459-C
<p>25X1D NAM TIAT AREA, LANDING STRIP (2) 10 NM SSE OF NAM TIAT AT UTM COORDINATES TG486392. 900 X 180 FT NW/SE GRADED EARTH RUNWAY,</p>	1920N 10248E	0617		459-A

SECRET

NO FOREIGN DISSEM

Approved For Release 2000/08/04 : CIA-RDP78B04560A001800010044-1

NPIC/R-1568/63

City, Installation	Coordinates	WAC	Installation Numbers	
			BE	NPIC
SERVICEABLE. AIRCRAFT -- NONE OBSERVED. [REDACTED]				
25X1D NAM TIAT AREA, LANDING STRIP (1) 4.8 NM SSW OF NAM TIAT AT UTM COORDINATES TG602476. 1,100 X 65 FT NW/SE SOD RUNWAY, PROBABLY UNSERVICEABLE. STRONGPOINT OBSERVED IMMEDIATELY WEST OF NE END OF RUNWAY COMPRISES 15 SMALL BUILDINGS/ HUTS AND TRENCHES. ONE POSSIBLE HUT OBSERVED ON THE SE END OF RUNWAY. AIRCRAFT -- NONE OBSERVED. [REDACTED]	1924N 10243E	0617		459
25X1D NAM TIAT AREA, LANDING STRIP (3) 8 NM SE OF NAM TIAT AT UTM COORDINATES TG721493. 950 X 70 FT NE/SW SOD RUNWAY, SERVICEABLE. AIRCRAFT -- NONE OBSERVED. [REDACTED]	1925N 10249E	0617		459-B
25X1D LUANG PRABANG AIRFIELD 2 NM NE OF LUANG PRABANG. NO APPARENT CHANGE IN FACILITIES SINCE [REDACTED] AIRCRAFT -- 2 CAB. [REDACTED]	1953N 10210E	0617	25X1A [REDACTED]	115-A
25X1D BAN THEUONG-XIENG KHOUANG AREA, AIRFIELD WEST EDGE OF BAN THEUONG AT UTM COORDINATES UG093446. 2,200 X 155 FT E/W SOD LANDING STRIP, [REDACTED]	1923N 10311E	0617		130-C

SECRET
NO FOREIGN DISSEM

Approved For Release 2000/08/04 : CIA-RDP78B04560A001800010044-1

SECRET

NO FOREIGN DISSEM

Approved For Release 2000/08/04 : CIA-RDP78B04560A001800010044-1

NPIC/R-1568/63

City, Installation	Coordinates	WAC	Installation Numbers	
			BE	NPIC
<p>APPARENTLY SERVICEABLE. FACILITIES INCLUDE ONE POSSIBLE HANGAR AND 4 SUPPORT BUILDINGS SURROUNDED BY TRENCHES. TRACK ACTIVITY OBSERVED ACROSS LANDING STRIP. AIRCRAFT -- NONE OBSERVED.</p> <p>[REDACTED]</p>			25X1A	
<p>PHONG SAVAN AIRFIELD WEST 13 NM NW OF XIENG KHOUANG AT UTM COORDINATES UG108525. 2,500 X 200 FT NW/SE DIRT RUNWAY, PROBABLY SERVICEABLE. SCATTERED CLOUDS AND OBLIQUITY PRECLUDE FURTHER INTERPRETATION. AIRCRAFT -- NONE OBSERVED.</p> <p>[REDACTED]</p>	1926N 10311E	0617	[REDACTED]	121-A
<p>PHONG SAVAN AIRFIELD 11 NM NW OF XIENG KHOUANG AT UTM COORDINATES UG135527. 3,000 X 160 FT NW/SE SOD RUNWAY, SERVICEABLE. FACILITIES INCLUDE 4 SUPPORT BUILDINGS IMMEDIATELY WEST OF SE END OF RUNWAY. AIRCRAFT -- NONE OBSERVED.</p> <p>[REDACTED]</p>	1927N 10313E	0617	[REDACTED]	121
<p>BAN SONG HAC AIRFIELD .7 NM NE OF BAN SONG HAC AT UTM COORDINATES UG015722. E/W SOD LANDING STRIP. PORTION OF RUNWAY OBSERVED APPEARS SERVICEABLE. (SCATTERED CLOUDS AND HAZE PRECLUDE DETERMINATION OF RUNWAY DIMENSIONS.) STRONGPOINT, .2 NM NORTH OF WEST END OF RUNWAY, CONTAINS 2 BUILDINGS SURROUNDED BY</p>	1938N 10306E	0617		426

SECRET
NO FOREIGN DISSEM

SECRET

NO FOREIGN DISSEM

Approved For Release 2000/08/04 : CIA-RDP78B04560A001800010044-1

NPIC/R-1568/63

City, Installation	Coordinates	WAC	Installation Numbers	
			BE	NPIC
25X1D NUMEROUS TRENCHES AND FIRING BAYS. [REDACTED]				
<u>MILITARY INSTALLATIONS</u>				
25X1D BAN THAM AREA, STRONGPOINT 4.5 NM WNW OF BAN THAM ON RIDGE AT UTM COORDINATES UH921172. STRONGPOINT COMPRISES 8 BUILDINGS ENCIRCLED BY TRENCH SYSTEM WITH NUMEROUS FIRING BAYS. TWO BUILDINGS PARTIALLY ENCIRCLED BY TRENCH SYSTEM OBSERVED TO IMMEDIATE NW. [REDACTED]	2003N 10358E	0616		271-C
25X1D PONG SA THONE AREA, STRONGPOINT 2.7 NM ENE OF PONG SA THONE. TRENCH NETWORK WITH APPROXIMATELY 10 TENTS OBSERVED ON HILLTOP. [REDACTED]	2018N 10338E	0616		481-C
25X1D MUONG HAM, STRONGPOINT AT MUONG HAM AT UTM COORDINATES UH969469. LARGE RECTANGULAR ENTRENCHED AREA CONTAINS 8 BUILDINGS. THREE SMALLER, CIRCULAR STRONGPOINTS OBSERVED ON 2 HILLS IMMEDIATELY SW OF MUONG HAM. ONE CONTAINS 2 AW POSITIONS, THE SECOND 3 SMALL BUILDINGS, AND THE THIRD 2 SMALL BUILDINGS. [REDACTED]	2019N 10401E	0616		136-G
25X1D MUONG DAI, MILITARY COMPLEX COMPLEX, ON EAST EDGE OF MUONG DAI AT UTM COORDINATES VH613441, COMPRISES 4 SEPARATE AREAS.	2019N 10439E	0616		281

City, Installation	Coordinates	WAC	Installation Numbers	
			BE	NPIC
<p>AREA A -- BARRACKS AREA CONTAINS 7 BARRACKS, AN ADMINISTRATION, AND 3 SMALL STORAGE BUILDINGS.</p> <p>AREA B -- BARRACKS AREA CONTAINS 5 BARRACKS, AN ADMINISTRATION, 8 SMALL STORAGE, AND 3 SMALL SUPPORT BUILDINGS.</p> <p>AREA C -- HEADQUARTERS AREA CONTAINS 3 ADMINISTRATION AND 3 SMALL SUPPORT BUILDINGS.</p> <p>AREA D -- CONTAINS 8 PROBABLE STORAGE BUILDINGS.</p> <p>EIGHT VEHICLES OBSERVED THROUGHOUT COMPLEX.</p> <p>[REDACTED]</p>				
<p>25X1D</p> <p>KANG MUONG AREA, MILITARY CAMP ONE NM EAST OF KANG MUONG AT UTM COORDINATES VH379481. CAMP CONTAINS APPROXIMATELY 15 BUILDINGS OF VARIOUS SIZES. AREA IS PARTIALLY SECURED BY SHORT TRENCH ON NW EDGE AND STREAMS ON EAST AND SOUTH.</p> <p>[REDACTED]</p>	2020N 10424E	0616		216-A
<p>25X1D</p> <p>XIENG LOUANG ARMY SUPPLY DEPOT THREE ASSOCIATED AREAS IN XIENG LOUANG VICINITY.</p> <p>AREA A (5 NM NW OF XIENG LOUANG AT UTM COORDINATES VH199574) -- APPROXIMATELY 20 BARRACKS, 40 DISPERSED STORAGE, AND APPROXIMATELY 20 SUPPORT BUILDINGS. ELEVEN</p>	2024N 10414E	0616	25X1A [REDACTED]	498

SECRET
NO FOREIGN DISSEM

Approved For Release 2000/08/04 : CIA-RDP78B04560A001800010044-1

NPIC/R-1568/63

City, Installation	Coordinates	WAC	Installation Numbers	
			BE	NPIC
<p>VEHICLES OBSERVED.</p> <p>AREA B (WEST EDGE OF XIENG LOUANG EXTENDING NW FOR 1.5 NM TO UTM COORDINATES VH240535) -- APPROXIMATELY 25 STORAGE-TYPE BUILDINGS ALONG 1.5 NM STRETCH OF ROAD AND A DRIVER TRAINING AREA AT WEST EDGE OF TOWN. FOUR VEHICLES OBSERVED IN AREA.</p> <p>AREA C (4 NM WEST OF XIENG LOUANG AT UTM COORDINATES VH212522) -- PROBABLE VEHICLE PARK CONTAINS 4 LARGE AND SEVERAL SMALL, PROBABLY ASSOCIATED BUILDINGS. FOUR VEHICLES OBSERVED. THREE SMALL DEFENSE POSITIONS OBSERVED IN HILLS TO IMMEDIATE NORTH AND SW</p> <p>[REDACTED]</p> <p>SAM NEUA AREA, MILITARY AREAS TWO MILITARY AREAS IN SAM NEUA AREA.</p> <p>AREA A (SOUTH EDGE OF SAM NEUA) -- 10 BARRACKS, 2 ADMINISTRATION, AND APPROXIMATELY 10 SUPPORT BUILDINGS. THREE VEHICLES OBSERVED IN AREA.</p> <p>AREA B (ONE NM EAST OF SAM NEUA AND AT NW EDGE OF SAM NEUA AIRFIELD) -- 8 BARRACKS, ONE T-SHAPED ADMINISTRATION, AND 5 STORAGE/SUPPORT BUILDINGS AND A WEATHER STATION.</p> <p>THE FOLLOWING STRONGPOINTS OBSERVED IN IMMEDIATE AREA (FROM SAM NEUA) -- A (2,000 FT NE AT UTM COORDINATES VH012581) -- ENTRENCHED STRONGPOINT. B (5,500 FT EAST AT UTM COORDINATES</p>				
	2025N 10403E	0616		136-C

25X1D

SECRET
NO FOREIGN DISSEM

SECRET
NO FOREIGN DISSEM

Approved For Release 2000/08/04 : CIA-RDP78B04560A001800010044-1

NPIC/R-1568/63

City, Installation	Coordinates	WAC	Installation Numbers	
			BE	NPIC
VH029581) -- 4 BUILDINGS SURROUNDED BY TRENCHES. C (2,000 SE AT UTM COORDINATES VH019576) -- 6 SMALL BUILDINGS SURROUNDED BY TRENCHES. D (3,500 FT SW AT UTM COORDINATES VH000570) -- ONE SMALL BUILDING SURROUNDED BY TRENCHES. E (3,500 FT NW AT UTM COORDINATES VH000580) -- 2 SMALL BUILDINGS SURROUNDED BY TRENCHES. F (3 NM NW AT UTM COORDINATES UH971598) -- 2 ADJACENT STRONGPOINTS. [REDACTED]				
MUONG LIET AREA, MILITARY CAMPS TWO SEPARATE MILITARY CAMPS IN MUONG LIET VICINITY. CAMP A (1,500 FT EAST OF MUONG LIET AT UTM COORDINATES VH115639) -- 11 BARRACKS, 2 T-SHAPED ADMINISTRATION, AND 8 SUPPORT/STORAGE BUILDINGS AND A 4-GUN OCCUPIED PROBABLE AAA SITE. CAMP B (3 NM SW OF MUONG LIET AT UTM COORDINATES VH081621) -- 4 BARRACKS AND 7 STORAGE/SUPPORT BUILDINGS. TRENCHING AND 3 AW POSITIONS OBSERVED. [REDACTED]	2028N 10408E	0616		136-F
VIENTIANE, MILITARY CAMP WEST EDGE OF VIENTIANE AT UTM COORDINATES TE444886. NO APPARENT CHANGE IN FACILITIES SINCE [REDACTED] NO VEHICLES OBSERVED. [REDACTED]	1758N 10235E	0617		127-C

SECRET
NO FOREIGN DISSEM

Approved For Release 2000/08/04 : CIA-RDP78B04560A001800010044-1

NPIC/R-1568/63

City, Installation	Coordinates	WAC	Installation Numbers	
			BE	NPIC
25X1D BAN KOUI NA SAI AREA, STRONGPOINT .8 NM SE OF BAN KOUI NA SAI AND EAST OF ROUTE 13 AT UTM COORDINATES TE400988. STRONGPOINT CONSISTS OF A CIRCULAR TRENCH SYSTEM POSSIBLY SURROUNDED BY A FENCE. [REDACTED]	1803N 10232E	0617		127-I
25X1D VIENTIANE AREA, MILITARY BARRACKS & STGE AREA 6.5 NM NNE OF VIENTIANE AT UTM COORDINATES TE533986. FENCED AREA CONTAINS 4 BARRACKS, 2 ADMINISTRATION, APPROXIMATELY 15 STORAGE-TYPE, AND 2 SUPPORT BUILDINGS AND 2 GUARD SHACKS. [REDACTED]	1804N 10239E	0617		127-F
25X1D BAN Y LAI, STRONGPOINT NORTH EDGE OF BAN Y LAI ON WEST SIDE OF ROUTE 13 AT UTM COORDINATES TF365078. TRIANGULAR TRENCH SYSTEM SURROUNDS ONE LARGE BARRACKS-TYPE AND 3 OTHER BUILDINGS. [REDACTED]	1809N 10230E	0617		432-A
25X1D BAN HOUA NA AREA, STRONGPOINT IMMEDIATELY SE OF AN UNNAMED VILLAGE AND 1.1 NM NNW OF BAN HOUA NA ON EAST SIDE OF ROUTE 13 AT UTM COORDINATES TF362154. TRENCH AND FENCE-SECURED AREA CONTAINS 8 BUILDINGS/SHEDS. [REDACTED]	1812N 10230E	0617		432-B
BAN PHON SUONG AREA, MILITARY AREA ONE NM SW OF BAN PHON SUONG ON WEST SIDE OF ROUTE 13 AT UTM COORDINATES TF318270.	1819N 10227E	0617		415-A

SECRET
NO FOREIGN DISSEM

SECRET

NO FOREIGN DISSEM

NPIC/R-1568/63

Approved For Release 2000/08/04 : CIA-RDP78B04560A001800010044-1

City, Installation	Coordinates	WAC	Installation Numbers	
			BE	NPIC
<p>AREA CONTAINS APPROXIMATELY 10 BUILDINGS AND IS SECURED ON 3 SIDES BY TRENCHES, ON 4TH SIDE BY A WALL.</p> <p>[REDACTED]</p> <p>BAN SAKA AREA, MILITARY AREAS TWO MILITARY AREAS IN BAN SAKA VICINITY (REFERENCED BELOW FROM BAN SAKA).</p> <p>AREA A (WEST EDGE AT UTM COORDINATES TF285367) -- TRIANGULAR STRONGPOINT COMPRISES 12 SMALL PROBABLE BARRACKS-TYPE BUILDINGS WITHIN TRIANGULAR TRENCH SYSTEM.</p> <p>AREA B (2 NM SW ON SOUTH EDGE OF UNNAMED VILLAGE AND AT UTM COORDINATES TF258340) -- APPROXIMATELY 10 BUILDINGS SURROUNDED BY TRENCH. OBLIQUITY PRECLUDES FURTHER INTERPRETATION.</p> <p>[REDACTED]</p>	1824N 10226E	0617		415-B
<p>BAN NALAO AREA, MILITARY AREAS TWO MILITARY AREAS IN BAN NALAO VICINITY.</p> <p>AREA A (2.6 NM ENE OF BAN NALAO ON WEST BANK OF THE NAM NGUM (RIVER) AT UTM COORDINATES TF376485) -- PARTIALLY SECURED AREA WITH ONE T-SHAPED AND 12 OTHER BUILDINGS AND A TRENCH.</p> <p>AREA B (2.8 NM ENE OF BAN NALAO ON EAST BANK OF THE NAM NGUM (RIVER) AT UTM COORDINATES TF381486) -- 4 BUILDINGS PARTIALLY SURROUNDED BY A TRENCH.</p> <p>[REDACTED]</p>	1830N 10231E	0617		201-A

SECRET
NO FOREIGN DISSEM

SECRET

NO FOREIGN DISSEM

NPIC/R-1568/63

Approved For Release 2000/08/04 : CIA-RDP78B04560A001800010044-1

City, Installation	Coordinates	WAC	Installation Numbers	
			BE	NPIC
<p>BAN NA LEUANG, MILITARY AREAS THREE MILITARY AREAS IN BAN NA LEUANG VICINITY (REFERENCED BELOW FROM BAN NA LEUANG).</p> <p>AREA A (.2 NM SSE AT UTM COORDINATES TF544485) -- 2 BUILDINGS AND 20 SMALL BUILDINGS/SHEDS ENCIRCLED BY TRENCH.</p> <p>AREA B (.3 NM SSW AT UTM COORDINATES TF538483) -- APPROXIMATELY 20 SMALL BUILDINGS/SHEDS ENCIRCLED BY TRENCH WITH NUMEROUS FIRING BAYS.</p> <p>AREA C (2.5 NM SSW AT UTM COORDINATES TF525447) -- APPROXIMATELY 15 SMALL BUILDINGS/SHEDS ENCIRCLED BY TRENCH WITH FENCING OBSERVED AROUND PART OF ENTRENCHED AREA.</p> <p>[REDACTED]</p>	1830N 10240E	0617		463
<p>BAN NAMONE, MILITARY AREAS THREE MILITARY AREAS IN BAN NAMONE VICINITY (REFERENCED BELOW FROM BAN NAMONE).</p> <p>AREA A (.1 NM NW AT UTM COORDINATES TF394867) -- STRONGPOINT COMPRISES CIRCULAR TRENCH SYSTEM WITH NUMEROUS FIRING BAYS AND 3 LARGE BUILDINGS.</p> <p>AREA B (.2 NM NW AT UTM COORDINATES TF393868) -- STRONGPOINT COMPRISES LINEAR TRENCH SYSTEM WITH NUMEROUS FIRING BAYS AND 5 BUILDINGS.</p>	1851N 10231E	0617		203-D

25X1D

SECRET
NO FOREIGN DISSEM

City, Installation	Coordinates	WAC	Installation Numbers	
			BE	NPIC
AREA C (ONE NM SE ON SOUTH BANK OF NAM NGAD (RIVER) AT UTM COORDINATES TF407852) -- 11 BUILDINGS ENCIRCLED BY TRENCH WITH NUMEROUS FIRING BAYS. [REDACTED]				
BAN PHA NOK KOK AREA, MILITARY AREAS THREE MILITARY AREAS ADJACENT TO AN UNNAMED VILLAGE 6.6 NM WSW OF BAN PHA NOK KOK. AREA A (UTM COORDINATES TF737951) -- 8 BUILDINGS ENCLOSED BY CIRCULAR TRENCH. AREA B (UTM COORDINATES TF735951) -- 11 BUILDINGS ENCLOSED BY CIRCULAR TRENCH. AREA C (UTM COORDINATES TF733953) -- ONE LARGE AND 3 POSSIBLE BUILDINGS ENCLOSED BY A TRENCH. SCATTERED CLOUDS AND HAZE PRECLUDE FURTHER INTERPRETATION. [REDACTED]	1856N 10251E	0617		462
PAK SANE, MILITARY BARRACKS AREA NORTH EDGE OF PAK SANE AT UTM COORDINATES UF343586. POSSIBLY FENCED AREA CONTAINS 8 BARRACKS-TYPE, APPROXIMATELY 10 STORAGE, AND 5 SUPPORT BUILDINGS, AND 3 PROBABLE LIVING QUARTERS. [REDACTED]	1823N 10339E	0617		184-B
BAN PHA HOM AREA, MILITARY AREAS TWO MILITARY AREAS IN BAN PHA HOM VICINITY.	1906N 10240E	0617		461

SECRET

NO FOREIGN DISSEM

NPIC/R-1568/63

Approved For Release 2000/08/04 : CIA-RDP78B04560A001800010044-1

City, Installation	Coordinates	WAC	Installation Numbers	
			BE	NPIC
<p>AREA A (.5 NM SOUTH OF BAN PHA HOM AT UTM COORDINATES TG555136) -- 2 BUILDINGS SURROUNDED BY CIRCULAR TRENCH WITH FIRING BAYS.</p> <p>AREA B (2.7 NM ENE OF BAN PHA HOM AT UTM COORDINATES TG603153) -- 11 BUILDINGS SURROUNDED BY TRENCH WITH 2 BUILDINGS ON OUTER PERIMETER OF TRENCH, AND SECURED AREA WITH 7 BUILDINGS.</p> <p>25X1D [REDACTED]</p>				
<p>XIENG KHOUANG AREA, PROBABLE MILITARY CAMP 11.5 NM SW OF XIENG KHOUANG AT UTM COORDINATES TG890620. SEVENTEEN DISPERSED BUILDINGS AND NUMEROUS TRENCHES OBSERVED THROUGH SCATTERED CLOUDS.</p> <p>25X1D [REDACTED]</p>	1932N 10259E	0617		121-C
<p>BAN MUONG NGAT AREA, STRONGPOINTS TWO STRONGPOINTS, 1,800 FT APART, .5 NM WEST OF BAN MUONG NGAT.</p> <p>STRONGPOINT A (UTM COORDINATES VG021110) -- APPARENTLY ABANDONED. TRENCHES HAVE DETERIORATED AND BUILDINGS HAVE BEEN REMOVED.</p> <p>STRONGPOINT B (EAST OF STRONGPOINT A AT UTM COORDINATES VG017110) -- 2 CONCENTRIC TRENCHES WITH 2 POSSIBLE BUNKERS IN CENTER.</p> <p>FIVE OTHER LINEAR TRENCHES OBSERVED IN IMMEDIATE AREA.</p> <p>25X1D [REDACTED]</p>	1905N 10402E	0617		195

SECRET
NO FOREIGN DISSEM

SECRET
NO FOREIGN DISSEM

Approved For Release 2000/08/04 : CIA-RDP78B04560A001800010044-1

NPIC/R-1568/63

City, Installation	Coordinates	WAC	Installation Numbers	
			BE	NPIC
<u>BASIC SERVICES</u>				
BAN THA MUONG, TRANSSHIPMENT POINT SW EDGE OF BAN THA MUONG ON NORTH BANK OF MEKONG RIVER AT UTM COORDINATES TE598788. TRANSSHIPMENT POINT COMPRISES PARTIALLY FENCED AREA CONTAINING 4 STORAGE AND 5 SUPPORT BUILDINGS AND GRADED RAMP LEADING TO RIVER. TWO FERRIES OBSERVED AT BASE OF RAMP AND 5 TRUCK CONVOY OBSERVED IN AREA. [REDACTED]	1753N 10243E	0617		197-A
25X1D				
VIENTIANE, MAINTENANCE AND REPAIR DEPOT NE EDGE OF VIENTIANE AT UTM COORDINATES TE481887. NO APPARENT CHANGE IN FACILITIES SINCE [REDACTED] [REDACTED] APPROXIMATELY 35 VEHICLES OBSERVED. [REDACTED]	1758N 10236E	0617		127-D
25X1D				
25X1D				
25X1D				
<u>STORAGE</u>				
BAN THA MUONG, POL STORAGE WEST EDGE OF BAN THA MUONG AT UTM COORDINATES TE597787. FENCED STORAGE AREA CONTAINS 3 STORAGE AND 4 SUPPORT BUILDINGS AND 4 VERTICAL AND 6 HORIZONTAL TANKS. [REDACTED]	1753N 10243E	0617		197
25X1D				
VIENTIANE AREA, PROBABLE ORDNANCE DEPOT 4 NM WNW OF VIENTIANE AND ONE NM WNW OF VIENTIANE AIRFIELD AT UTM COORDINATES	1758N 10233E	0617		127-G

SECRET
NO FOREIGN DISSEM

City, Installation	Coordinates	WAC	Installation Numbers	
			BE	NPIC
<p>TE415895. WALLED AREA CONTAINS 7 LIVING QUARTERS, 7 STORAGE BUILDINGS, PROBABLE WATER TOWER AND NUMEROUS MISCELLANEOUS SUPPORT BUILDINGS AND SHEDS. NUMEROUS UNIDENTIFIED PIECES OF EQUIPMENT/ MATERIALS OBSERVED.</p> <p>25X1D [REDACTED]</p>				
<p>BAN DON NOUN AREA, STORAGE AREA APPROXIMATELY 5 NM ENE OF BAN DON NOUN AT UTM COORDINATES TF615002. DOUBLE SECURED RECTANGULAR AREA CONTAINS 7 RETTED STORAGE, 23 OTHER STORAGE, AND 10 SUPPORT BUILDINGS AND 2 LARGE STORAGE RETTMENTS.</p> <p>25X1D [REDACTED]</p>	1805N 10245E	0617		186
<p><u>URBAN COMPLEXES</u></p> <p>PAK SANE COMPLEX SMALL TRADING AND AGRICULTURAL COMPLEX, ON NORTH BANK OF THE MEKONG RIVER AND LESS THAN ONE SQ MI IN AREA, CONTAINS A SAW MILL ON THE NW EDGE OF TOWN ON WEST BANK OF THE NAM SANE (RIVER) AND A MILITARY DEPOT ON THE NORTH EDGE OF TOWN. THE HIGHWAY BRIDGE, SPANNING THE NAM SANE AT PAK SANE, IS OUT WITH 2 OF THE 3 SPANS MISSING.</p> <p>25X1D [REDACTED]</p>	1823N 10339E	0617		184
<p><u>MISCELLANEOUS</u></p> <p>BAN XA PHANG MEUK AREA, HOSPITAL ONE NM WNW OF BAN XA PHANG MEUK AT UTM</p>	1802N 10239E	0617		202

SECRET
NO FOREIGN DISSEM

Approved For Release 2000/08/04 : CIA-RDP78B04560A001800010044-1

NPIC/R-1568/63

City, Installation	Coordinates	WAC	Installation Numbers	
			BE	NPIC
5,900 X 80 FT NE/SW CONCRETE RUNWAY, SERVICEABLE. FACILITIES INCLUDE PARALLEL TAXIWAY WITH 2 LINKS AND 2 CROSSOVERS, DISPERSAL TAXIWAY WITH 12 REVETMENTS ON SE SIDE OF RUNWAY, AND 2 CONCRETE PARKING APRONS ADJACENT TO SW END OF TAXIWAY. AIRCRAFT -- NONE OBSERVED. [REDACTED]				
25X1D				
HAIPHONG/CAT BI AIRFIELD 3 NM SE OF HAIPHONG. 7,700 X 190 FT ENE/WSW CONCRETE/ASPHALT RUNWAY, SERVICEABLE. 2,500 X 150 FT NNW/SSE CONCRETE RUNWAY, SERVICEABLE. FACILITIES INCLUDE 2 SMALL HANGARS, POL STORAGE, NUMEROUS SUPPORT BUILDINGS, AN UNOCCUPIED 8-GUN AAA POSITION AND AN OCCUPIED 8-GUN LIGHT AAA POSITION BOTH ON EAST EDGE OF AIRFIELD. AIRCRAFT -- ONE CAB, ONE CRATE, 7 COLT, AND 15 PROBABLE MAX. [REDACTED]	2049N 10643E	0616	25X1A [REDACTED]	110
25X1D				
HANOI/GIA LAM AIRFIELD 3.2 NM NE OF HANOI. HEAVY CLOUDS PRECLUDE INTERPRETATION OF AIRFIELD AND FACILITIES. AIRCRAFT -- 3 CAB, 9 CRATE, 2 POSSIBLE CRATE, AND 5 POSSIBLE CAB. [REDACTED]	2102N 10553E	0616	[REDACTED]	114
25X1D				
PHUC YEN AIRFIELD 5.8 NM ESE OF PHUC YEN AT UTM COORDINATES	2113N 10548E	0616		326-C

SECRET
NO FOREIGN DISSEM

City, Installation	Coordinates	WAC	Installation Numbers	
			BE	NPIC
<p>WJ842463. 8,720 X 190 FT WNW/ESE NEWLY CONSTRUCTED CONCRETE RUNWAY, SERVICEABLE. FACILITIES UNDER CONSTRUCTION INCLUDE PARALLEL TAXIWAY, 3 CROSSOVER LINKS, 6 PARKING APRONS, AND AN OPERATIONS BUILDING. APPROXIMATELY 120 BARRACKS/STORAGE/SUPPORT- TYPE BUILDINGS OBSERVED. AIRCRAFT -- NONE OBSERVED.</p> <p>[REDACTED]</p>			25X1A	
<p>PHI DIEM (KEP HA) AIRFIELD 3 NM ESE OF KEP HA. APPROXIMATELY 4,000 X 100 FT NE/SW PACKED EARTH RUNWAY, SERVICEABLE FOR LIGHT AIRCRAFT. FACILITIES INCLUDE SUPPORT AREA WITH 8 BARRACKS-TYPE, 2 ADMINISTRATION, AND 6 SHOP- TYPE BUILDINGS WEST OF RUNWAY. AIRCRAFT -- ONE COLT.</p> <p>[REDACTED]</p>	2123N 10640E	0616	[REDACTED]	397
<p>KEP AIRFIELD 1.5 NM SW OF KEP AT UTM COORDINATES WJ317663. NE/SW GRADED EARTH RUNWAY, PROBABLY SERVICEABLE. CLOUD COVER PRECLUDES DETERMINATION OF RUNWAY DIMENSIONS. FACILITIES OBSERVED IN CLOUD FREE AREAS INCLUDE ONE CONTROL TOWER AND APPROXIMATELY 15 STORAGE/SUPPORT BUILDINGS. AIRCRAFT -- 2 PROBABLE HOUND.</p> <p>[REDACTED]</p>	2124N 10616E	0616	[REDACTED]	211

SECRET
NO FOREIGN DISSEM

Approved For Release 2000/08/04 : CIA-RDP78B04560A001800010044-1

NPIC/R-1568/63

City, Installation	Coordinates	WAC	Installation Numbers	
			BE	NPIC
MILITARY INSTALLATIONS				
PHO CAC BA, COASTAL DEFENSE SITE IMMEDIATELY EAST OF PHO CAC BA AT UTM COORDINATES YH142926. FOUR OCCUPIED COASTAL DEFENSE EMPLACEMENTS AND SEVERAL SMALL SUPPORT BUILDINGS OBSERVED. [REDACTED]	2043N 10703E	0615		110
25X1D				
HON GAY AREA, AAA SITE EAST 4.2 NM EAST OF HON GAY AT UTM COORDINATES YU239187. SITE COMPRISES AN OCCUPIED 8-GUN AAA SITE WITH 8 SMALL SUPPORT BUILDINGS. [REDACTED]	2058N 10709E	0615		109-D
25X1D				
MUONG PEU AREA, MILITARY CAMP APPROXIMATELY 12 NM NNW OF MUONG PEU AT UTM COORDINATES UJ275148. CAMP CONTAINS 8 BARRACKS, ONE ADMINISTRATION, AND 10 SUPPORT BUILDINGS. TRENCH SYSTEM ENCIRCLES MOST OF AREA. [REDACTED]	2056N 10319E	0616		128-B
25X1D				
BAN SOP COP, MILITARY INSTALLATION IMMEDIATELY SW OF BAN SOP COP AT UTM COORDINATES UF540155. SECURED BARRACKS AREA CONTAINS 5 BARRACKS- TYPE, ONE ADMINISTRATION, AND 10 STORAGE/ SUPPORT BUILDINGS AND NUMEROUS FOXHOLES. THREE PROBABLE VEHICLE STORAGE SHEDS OBSERVED 1,500 FT SE OF BARRACKS AREA. TWO STRONGPOINTS OBSERVED ON SEPARATE HILLS IMMEDIATELY SW OF BARRACKS AREA. ONE COMPRISES	2056N 10337E	0616		349

SECRET
NO FOREIGN DISSEM

City, Installation	Coordinates	WAC	Installation Numbers	
			BE	NPIC
<p>3 AW POSITIONS AND 3 SUPPORT BUILDINGS, AND THE OTHER 2 AW POSITIONS. ENTRENCHMENTS AND FOXHOLES OBSERVED THROUGHOUT THE AREA.</p> <p>[REDACTED]</p>				
<p>25X1D</p> <p>BAN XOM LOM, MILITARY COMPLEX 3 NM WNW OF BAN XOM LOM AT UTM COORDINATES VJ666042. COMPLEX, PARTIALLY CLOUD-COVERED, CONTAINS APPROXIMATELY 60 BARRACKS-TYPE, 10 ADMINISTRATION, AND 200 MISCELLANEOUS SUPPORT/STORAGE BUILDINGS. SEPARATE STORAGE AREA .7 NM SSE CONTAINS 6 LARGE WAREHOUSE AND 8 SUPPORT BUILDINGS. TRENCHING, AW POSITIONS AND 9 VEHICLES OBSERVED THROUGHOUT COMPLEX.</p> <p>[REDACTED]</p>	2049N 10443E	0616		145
<p>25X1D</p> <p>MOC CHAU AREA, MILITARY COMPLEX 5 NM SE OF MOC CHAU, AT POSTE DE MOC CHAU AND UTM COORDINATES VJ599043. COMPLEX COMPRISES 3 MILITARY AREAS (REFERENCE BELOW FROM POSTE DE MOC CHAU).</p> <p>AREA A (NW EDGE) -- 8 BARRACKS, 3 ADMINISTRATION, AND APPROXIMATELY 20 STORAGE/SUPPORT BUILDINGS AND ONE ADMINISTRATION/SUPPORT BUILDING UNDER CONSTRUCTION.</p> <p>AREA B (SE EDGE) -- 5 BARRACKS-TYPE, ONE ADMINISTRATION, AND APPROXIMATELY 20 STORAGE/SUPPORT BUILDINGS.</p>	2050N 10437E	0616		122

SECRET
NO FOREIGN DISSEM

Approved For Release 2000/08/04 : CIA-RDP78B04560A001800010044-1

NPIC/R-1568/63

City, Installation	Coordinates	WAC	Installation Numbers	
			BE	NPIC
25X1D AREA C (ONE NM SW) -- 4 BARRACKS, 5 STORAGE, AND APPROXIMATELY 15 STORAGE/SUPPORT BUILDINGS. [REDACTED]				
25X1D TRINH DIEN AREA, POSSIBLE MILITARY INSTALL ONE NM SE OF TRINH DIEN AT UTM COORDINATES WH688114. NO APPARENT CHANGE IN FACILITIES SINCE [REDACTED] NO VEHICLES OBSERVED. [REDACTED]	2000N 10540E	0616		484
25X1D YEN LAO, ARMY POSSIBLE MILITARY INSTALLATION .5 NM SE OF YEN LAO AT UTM COORDINATES WH768279. INSTALLATION COMPRISES 2 AREAS CONTAINING 21 PROBABLE BARRACKS, 4 ADMINISTRATION-TYPE, AND APPROXIMATELY 20 STORAGE AND SUPPORT BUILDINGS. FIVE POSSIBLE VEHICLES OBSERVED IN AREA. [REDACTED]	2009N 10544E	0616		222-A
25X1D LAI CAC, MILITARY COMPLEX NO APPARENT CHANGE IN FACILITIES SINCE [REDACTED] [REDACTED] FIFTEEN CARGO TRUCKS OBSERVED IN DRIVER TRAINING AREA. [REDACTED]	2014N 10549E	0616		222
25X1D PHU LY, MILITARY INSTALLATIONS FIVE MILITARY INSTALLATIONS IN PHU LY VICINITY. AREA A (1.5 NM SOUTH OF PHU LY AT 20-31N	2032N 10556E	0616		392

SECRET
NO FOREIGN DISSEM

Approved For Release 2000/08/04 : CIA-RDP78B04560A001800010044-1

NPIC/R-1568/63

City, Installation	Coordinates	WAC	Installation Numbers	
			BE	NPIC
<p>105-55E AND UTM COORDINATES WH958696) -- 6 BARRACKS, ONE ADMINISTRATION, AND 5 MISCELLANEOUS BUILDINGS.</p> <p>AREA B (NE EDGE OF PHU LY AT 20-32N 105-54E AND UTM COORDINATES WH956726) -- 8 BARRACKS, ONE ADMINISTRATION, ONE STORAGE, AND 3 MISCELLANEOUS BUILDINGS.</p> <p>AREA C (ONE NM WEST OF PHU LY AT 20-32N 105-54E AND UTM COORDINATES WH945715) -- 9 BARRACKS, ONE ADMINISTRATION, ONE MESS HALL, AND 7 MISCELLANEOUS BUILDINGS.</p> <p>AREA D (2 NM WNW OF PHU LY AT 20-33N 105-53E AND UTM COORDINATES WH932730) -- 19 BARRACKS, 4 ADMINISTRATION, AND 10 MISCELLANEOUS BUILDINGS.</p> <p>AREA E (1.5 NM NORTH OF PHU LY AT UTM COORDINATES WH962735) -- 12 BARRACKS, ONE ADMINISTRATION, AND 15 MISCELLANEOUS BUILDINGS AND ONE EQUIPMENT SHED.</p> <p>[REDACTED]</p>				
<p>25X1D [REDACTED]</p> <p>LANG GOA AREA, MILITARY CAMP ONE NM NORTH OF LANG GOA AT UTM COORDINATES WH692853. MILITARY CAMP CONTAINS 14 BARRACKS, 6 ADMINISTRATION, 6 SECURED STORAGE, AND 19 STORAGE/SUPPORT BUILDINGS.</p> <p>[REDACTED]</p>	2040N 10540E	0616		269
<p>25X1D [REDACTED]</p> <p>HOA BINH AREA, BARRACKS & STORAGE AREAS TWO SEPARATE AREAS 2.2 NM SSE OF HOA BINH.</p>	2047N 10520E	0616		317

SECRET
NO FOREIGN DISSEM

Approved For Release 2000/08/04 : CIA-RDP78B04560A001800010044-1

NPIC/R-1568/63

City, Installation	Coordinates	WAC	Installation Numbers	
			BE	NPIC
AREA A (AT UTM COORDINATES WH372989) -- SECURED BARRACKS AREA CONTAINS 8 BARRACKS, ONE ADMINISTRATION, ONE MESS HALL, 5 STORAGE, AND 6 SUPPORT BUILDINGS.				
AREA B (ONE NM WSW OF AREA A AT UTM COORDINATES WH357986) -- STORAGE AND VEHICLE MAINTENANCE AREA CONTAINS 2 VEHICLE MAINTENANCE, 20 STORAGE, AND 16 SMALLER ASSOCIATED BUILDINGS AND 4 GREASE PITS. TWENTY-EIGHT TRUCKS OBSERVED.				
THUONG LAM AREA, MILITARY CAMP CAMP COMPRISES 5 MILITARY AREAS IN THUONG LAM VICINITY.	2049N 10539E	0616		230-A
AREA A (1.5 NM NNW OF THUONG LAM AT UTM COORDINATES WJ695018) -- BARRACKS AREA CONTAINS 15 BARRACKS, 5 ADMINISTRATION, AND 7 MISCELLANEOUS BUILDINGS AND 9 VEHICLE SHEDS.				
AREA B (IMMEDIATELY NORTH OF AREA A) -- TRENCHES, WEAPONS POSITIONS, AND MOVING TARGET RANGE.				
AREA C (AS REPORTED IN [REDACTED] WAS NOT OBSERVED DUE TO CLOUD COVER.				
AREA D (IMMEDIATELY WEST OF AREA A AT UTM COORDINATES WJ684030) -- TRAINING AREA WITH TRENCHES AND WEAPONS POSITIONS.				
AREA E (ONE NM WNW OF AREA A AT UTM				

25X1D

25X1D
25X1D

SECRET
NO FOREIGN DISSEM

City, Installation	Coordinates	WAC	Installation Numbers	
			BE	NPIC
<p>COORDINATES WJ661030) -- DRIVER TRAINING AREA CONTAINS 15 BUILDINGS. SIXTEEN PROBABLE TRUCKS OBSERVED.</p> <p>SCATTERED CLOUDS PRECLUDE FURTHER INTERPRETATION.</p> <p>[REDACTED]</p>				
<p>25X1D</p> <p>NGA MY AREA, MILITARY CAMP .5 NM ENE OF NGA MY AT UTM COORDINATES WJ792069. SECURED CAMP CONTAINS 36 BARRACKS, 3 H-SHAPED ADMINISTRATION, ONE MULTISTORY ADMINISTRATION, 2 STORAGE, 3 REVETTED STORAGE, AND 10 MISCELLANEOUS BUILDINGS.</p> <p>[REDACTED]</p>	2052N 10546E	0616		265
<p>25X1D</p> <p>VAN TRAI AREA, MILITARY AREAS THREE MILITARY AREAS IN VICINITY OF VAN TRAI.</p> <p>AREA A (.3 NM WEST OF VAN TRAI AT UTM COORDINATES WJ883078) -- SECURED AREA CONTAINS 15 BARRACKS, 2 MULTIING ADMINISTRATION, AND 8 SUPPORT BUILDINGS.</p> <p>AREA B (.8 NM EAST OF VAN TRAI AT UTM COORDINATES WJ902078) -- IDENTIFICATION ONLY. HEAVY CLOUDS AND HAZE PRECLUDE INTERPRETATION.</p> <p>AREA C (1.2 NM ESE OF VAN TRAI AT UTM COORDINATES WJ903072) -- SECURED AREA CONTAINS 2 PROBABLE BARRACKS, 2 ADMINISTRATION, 10 PROBABLE STORAGE, AND 5 SUPPORT BUILDINGS. SCATTERED CLOUDS PRECLUDE FURTHER INTERPRETATION.</p>	2052N 10552E	0616		266-B

SECRET

NO FOREIGN DISSEM

Approved For Release 2000/08/04 : CIA-RDP78B04560A001800010044-1

NPIC/R-1568/63

25X1D

[REDACTED]

DONG BEN AREA, PROBABLE MILITARY CAMP
.8 NM SE OF DONG BEN ALONG SOUTH SIDE OF ROUTE
6 AT UTM COORDINATES WJ398098.
COMPLEX, APPROXIMATELY ONE NM IN LENGTH,
CONTAINS AT LEAST 65 BUILDINGS PRIMARILY
BARRACKS WITH SOME SUPPORT BUILDINGS
VISIBLE THROUGH CLOUDS.
ONE TRUCK OBSERVED.

2054N 10523E

0616

420

25X1D

[REDACTED]

VAN TRAI AREA, MILITARY CAMP
2.5 NM NORTH OF VAN TRAI AT UTM COORDINATES
WJ887118.
FENCED AREA CONTAINS 29 BARRACKS, ONE
MULTISTORY ADMINISTRATION, 3 ADMINISTRATION/
SUPPORT, 2 REVETTED STORAGE, AND 7
MISCELLANEOUS BUILDINGS.

2054N 10551E

0616

266-A

25X1D

[REDACTED]

HANOI AREA, MILITARY COMPLEX
5.5 NM SOUTH OF HANOI AT UTM COORDINATES
WJ884145.
COMPLEX COMPRISES 6 ADJACENT SECURED AREAS.

AREA A -- STORAGE AREA CONTAINS 6 LARGE
WAREHOUSES.

AREAS B AND C -- 2 HEADQUARTERS AREAS CONTAIN
28 PROBABLE BARRACKS AND 5 ADMINISTRATION
BUILDINGS.

AREA D -- BARRACKS AREA CONTAINS 12 BARRACKS,
15-20 POSSIBLE BARRACKS, AND 2 ADMINISTRATION

2056N 10551E

0616

112-Z

City, Installation	Coordinates	WAC	Installation Numbers	
			BE	NPIC
<p>BUILDINGS.</p> <p>AREAS E AND F -- 2 VEHICLE MAINTENANCE/STORAGE AREAS CONTAIN 11 BARRACKS, 9 LARGE STORAGE, 5 VEHICLE MAINTENANCE, 2 PROBABLE VEHICLE MAINTENANCE, ONE MESSHALL, ONE ADMINISTRATION, AND 14 SUPPORT BUILDINGS AND 6 VEHICLE REPAIR PITS.</p> <p>THIRTY-TWO TRUCKS AND 14 UNIDENTIFIED VEHICLES/PIECES OF EQUIPMENT OBSERVED THROUGHOUT THE COMPLEX. SCATTERED CLOUDS PRECLUDE FURTHER INTERPRETATION.</p> <p>[REDACTED]</p>				
<p>25X1D HOA MUC, MILITARY CAMP WEST EDGE OF HOA MUC AT UTM COORDINATES WJ590164. HEAVY CLOUDS PRECLUDE INTERPRETATION OF FACILITIES. DEFENSES INCLUDE TWO 8-GUN AAA SITES, ONE OCCUPIED AND THE OTHER UNOCCUPIED.</p> <p>[REDACTED]</p>	2057N 10535E	0616		219
<p>25X1D YEN LO AREA, MILITARY CAMP .9 NM ESE OF YEN LO AT UTM COORDINATES WJ780170. SECURED AREA CONTAINS 18 BARRACKS, 6 ADMINISTRATION, 8 STORAGE, AND 20 SUPPORT BUILDINGS.</p> <p>[REDACTED]</p>	2057N 10545E	0616		256
<p>25X1D HA DONG AREA, MILITARY CAMP ONE NM NW OF HA DONG AT UTM COORDINATES</p>	2058N 10546E	0616		213-B

SECRET

NO FOREIGN DISSEM

Approved For Release 2000/08/04 : CIA-RDP78B04560A001800010044-1

NPIC/R-1568/63

City, Installation	Coordinates	WAC	Installation Numbers	
			BE	NPIC
<p>WJ803192. CAMP CONTAINS 9 MULTISTORY BARRACKS, ONE MULTISTORY ADMINISTRATION, 3 ADMINISTRATION/SUPPORT, 28 STORAGE (6 REVETTED), AND 12 SUPPORT BUILDINGS AND 2 GUARD SHACKS.</p> <p>[REDACTED]</p>			25X1A	
<p>HA DONG ARMY BARRACKS AND SUPPLY DEPOT ONE NM NE OF HA DONG. THREE SECURED AREAS CONTAIN 23 MULTISTORY BARRACKS, 22 OTHER BARRACKS, 12 ADMINISTRATION, AND NUMEROUS SUPPORT/STORAGE BUILDINGS. SCATTERED CLOUDS PRECLUDE FURTHER INTERPRETATION.</p> <p>[REDACTED]</p>	2058N 10547E	0616	[REDACTED]	213
<p>HANOI, BARRACKS AND STORAGE AREA BAC MAI 2.1 NM SOUTH OF HANOI RAILROAD CLASSIFICATION YARD NEAR SE CORNER OF HANOI/BAC MAI AIRFIELD RUNWAY. TWO SECTIONS REPORTED IN [REDACTED] ONLY PARTIALLY OBSERVED DUE TO HEAVY CLOUDS. TWENTY BARRACKS, 2 ADMINISTRATION, AND APPROXIMATELY 20 STORAGE/SUPPORT BUILDINGS OBSERVED IN CLOUD-FREE AREAS.</p> <p>[REDACTED]</p>	2059N 10550E	0616		112-Y
<p>LAC QUAN, POSSIBLE MILITARY CAMP .3 NM NORTH OF LAC QUAN AT UTM COORDINATES XH386410. FENCED AREA CONTAINS 6 BARRACKS-TYPE, ONE SMALL ADMINISTRATION, AND ONE H-SHAPED ADMINISTRATION/SUPPORT BUILDING. TWO POSSIBLE</p>	2015N 10619E	0616		379-B

SECRET
NO FOREIGN DISSEM

City, Installation	Coordinates	WAC	Installation Numbers	
			BE	NPIC
<p>TRUCKS OBSERVED.</p> <p>[REDACTED]</p>				
<p>25X1D</p> <p>TONG XA AREA, POSSIBLE MILITARY CAMP .5 NM SW OF TONG XA AT UTM COORDINATES XH052477. SECURED POSSIBLE MILITARY CAMP CONTAINS 9 PROBABLE BARRACKS, 4 ADMINISTRATION, 10 STORAGE, AND 7 MISCELLANEOUS BUILDINGS.</p>	2019N 10601E	0616		390
<p>25X1D</p> <p>[REDACTED]</p> <p>NAM DINH AREA, AAA DEFENSES TWO OCCUPIED AAA SITES, EACH WITH 8-GUN POSITIONS, RADAR GUIDANCE EQUIPMENT, BARRACKS, STORAGE/MAINTENANCE BUILDINGS, AND REVETTED AMMUNITION STORAGE, OBSERVED AT FOLLOWING LOCATIONS --</p> <p>SITE A -- 20-25-40N 106-10-05E AT UTM COORDINATES XH219595.</p> <p>SITE B -- 20-24-40N 106-10-10E AT UTM COORDINATES XH220573.</p> <p>INCOMPLETE PHOTO COVERAGE PRECLUDES FURTHER INTERPRETATION.</p>	2025N 10610E	0616		236-F
<p>25X1D</p> <p>[REDACTED]</p> <p>TRA LY, MILITARY BARRACKS AREA .5 NM WSW OF TRA LY ON SOUTH BANK OF CUA TRA LY (RIVER) AT UTM COORDINATES XH588605. SECURED AREA CONTAINS 28 BARRACKS, ONE ADMINISTRATION, AND 11 SUPPORT BUILDINGS. ELEVEN TRUCKS OBSERVED.</p>	2026N 10631E	0616		435
<p>25X1D</p> <p>[REDACTED]</p>				

SECRET

NO FOREIGN DISSEM

Approved For Release 2000/08/04 : CIA-RDP78B04560A001800010044-1

NPIC/R-1568/63

City, Installation	Coordinates	WAC	Installation Numbers	
			BE	NPIC
DO SON POINT AREA, COASTAL DEFENSES ON DO SON PENINSULA, EXTENDING SOUTH FROM TOWN OF DO SON. AREA A (.5 NM SOUTH OF DO SON AT UTM COORDINATES XH867898) -- MILITARY AREA CONTAINS 6 BARRACKS-TYPE, 4 STORAGE-TYPE, AND NUMEROUS ASSOCIATED BUILDINGS. AREA B (NORTH OF AREA A AT UTM COORDINATES XH865903) -- 4 OCCUPIED DP EMPLACEMENTS. AREA C (SOUTH OF AREA A AT UTM COORDINATES XH866892) -- 4 UNOCCUPIED DP EMPLACEMENTS. AREA D (1.2 NM SOUTH OF DO SON AT UTM COORDINATES XH874889) -- 4 UNOCCUPIED DP EMPLACEMENTS.	2042N 10648E	0616		106-B
25X1D [REDACTED] HOANG CHAU, COASTAL DEFENSES .5 NM SE OF HOANG CHAU AT UTM COORDINATES XH940996. SITE COMPRISES 4 OCCUPIED CD POSITIONS AND A SMALL SUPPORT AREA TO THE WEST.	2047N 10651E	0616		434
25X1D [REDACTED] HAIPHONG AMMUNITION DEPOT KIEN AN SW .5 NM NE OF KIEN AND 4 NM SW OF HAIPHONG AT UTM COORDINATES XJ707016. DEPOT CONTAINS 42 REVETTED STORAGE BUILDINGS, 10 ADMINISTRATION/SUPPORT BUILDINGS, AND 28 EMPTY REVETMENTS.	2048N 10638E	0616	25X1A [REDACTED]	260-B

SECRET
NO FOREIGN DISSEM

SECRET
NO FOREIGN DISSEM

Approved For Release 2000/08/04 : CIA-RDP78B04560A001800010044-1

NPIC/R-1568/63

City, Installation	Coordinates	WAC	Installation Numbers	
			BE	NPIC
25X1D TWO TRUCKS AND 8 POSSIBLE VEHICLES OBSERVED. [REDACTED]				
25X1D HAIPHONG ARMY BARRACKS NE FORT ANNAMITE IMMEDIATELY NE OF HAIPHONG PORT FACILITIES AT UTM COORDINATES XJ772085. PARTIALLY SECURED AREA CONTAINS APPROXIMATELY 23 BUILDINGS INCLUDING 2 ADMINISTRATION, 5 RENETTED STORAGE, AND SEVERAL SUPPORT BUILDINGS. [REDACTED]	2052N 10642E	0616	25X1A [REDACTED]	109-C
25X1D LOI DONG AREA, BARRACKS AND STORAGE AREA 1.5 NM WEST OF LOI DONG AT UTM COORDINATES XJ675105. SECURED AREA CONTAINS 4 LARGE BARRACKS, ONE ADMINISTRATION, 2 MESS HALL, 3 LARGE STORAGE, 3 SMALL REVENETED, AND APPROXIMATELY 16 SUPPORT BUILDINGS. [REDACTED]	2053N 10636E	0616		225
25X1D HAI DUONG AREA, MILITARY CAMPS THREE MILITARY CAMPS WITHIN A 1.5 NM RADIUS OF HAI DUONG. CAMP A (1.5 NM WEST OF HAI DUONG AT UTM COORDINATES XJ362151) -- 3 SEPARATE AREAS (2 SECURED) CONTAIN A TOTAL OF 18 BARRACKS, 2 ADMINISTRATION, AND 19 STORAGE/SUPPDRT BUILDINGS. CAMP B (1.5 NM NORTH OF HAI DUONG AT UTM COORDINATES XJ389184) -- SECURED AREA CONTAINS 4 BARRACKS, ONE H-SHAPED ADMINISTRATION, 3 SMALL REVENETED, AND 6 SUPPORT BUILDINGS AND	2057N 10620E	0616		310-A

City, Installation	Coordinates	WAC	Installation Numbers	
			BE	NPIC
<p>2 PROBABLE VEHICLE SHEDS.</p> <p>CAMP C (1.5 NM EAST OF HAI DUONG AT UTM COORDINATES XJ415151) -- FENCE SECURED AREA CONTAINS 2 BARRACKS, ONE ADMINISTRATION/SUPPORT, ONE REVETTED STORAGE, AND 3 SMALL ASSOCIATED BUILDINGS, 2 VEHICLE SHEDS AND 7 POSSIBLE LIGHT FA PIECES.</p> <p>[REDACTED]</p>	2113N 10254E	0616		346
<p>BAN POM LOT AREA, MILITARY STRONGPOINT 6.5 NM SW OF BAN POM LOT AND 11 NM ENE OF HOUEI CHIK AT UTM COORDINATES TJ833473. NO APPARENT CHANGE IN FACILITIES SINCE [REDACTED]</p>				
<p>[REDACTED] FIFTEEN POSSIBLE VEHICLES OBSERVED.</p> <p>[REDACTED]</p>	2103N 10345E	0616		477
<p>VAN MUN AREA, MILITARY INSTALLATIONS THREE SEPARATE MILITARY AREAS 2 NM SSE OF VAN MUN ON BOTH SIDES OF SONG MA (RIVER).</p> <p>AREA A (ON WEST BANK OF RIVER AT UTM COORDINATES UF705265) -- APPROXIMATELY 40 BARRACKS-TYPE BUILDINGS, AN H-SHAPED, A T-SHAPED, AND 2 RECTANGULAR ADMINISTRATION-TYPE BUILDINGS, APPROXIMATELY 30 STORAGE/SUPPORT BUILDINGS, AND ONE WEATHER STATION.</p> <p>AREA B (ON WEST BANK OF RIVER AT UTM COORDINATES UF690287) -- 8 BARRACKS, ONE ADMINISTRATION, AND 11 STORAGE/SUPPORT BUILDINGS.</p>				

	City, Installation	Coordinates	WAC	Installation Numbers	
				BE	NPIC
25X1D	AREA C (ON EAST BANK OF RIVER AT UTM COORDINATES UF707278) -- 6 BARRACKS AND 2 SUPPORT BUILDINGS. [REDACTED]				
25X1D	SON LA, MILITARY COMPLEX SON LA AND VICINITY.	2120N 10355E	0616		138-D
25X1D	NO APPARENT CHANGE IN FACILITIES SINCE [REDACTED]				
25X1D	THREE VEHICLES OBSERVED IN COMPLEX. [REDACTED]				
25X1D	BAN NA NGAM AREA, MILITARY COMPLEX NO APPARENT CHANGE IN AREAS A, B, AND D SINCE [REDACTED] AREAS C, E, AND F ARE CLOUD-COVERED. [REDACTED]	2130N 10306E	0616		348-A
25X1D	BAN LONG POA, POSSIBLE MILITARY INSTALLATION .5 NM SW OF BAN LONG POA AT UTM COORDINATES UJ592820. POSSIBLE MILITARY INSTALLATION CONTAINS APPROXIMATELY 20 BARRACKS-TYPE, 38 SMALL DISPERSED STORAGE-TYPE, AND 4 MEDIUM STORAGE BUILDINGS AND ONE VEHICLE. HEAVY HAZE PRECLUDES FURTHER INTERPRETATION. [REDACTED]	2132N 10338E	0616		279-F
25X1D	NA SAN AREA, MILITARY COMPLEX 3 NM EAST OF NA SAN AND .3 NM ESE OF NA SAN AIRFIELD AT UTM COORDINATES UJ065442. (AREA ERRONEOUSLY REPORTED IN IPIR [REDACTED] AS BAN LOT (NA SAN AREA) MILITARY AREA.) COMPLEX, OBSERVED THROUGH SCATTERED CLOUDS, COMPRISES 2 ASSOCIATED AREAS.	2111N 10406E	0616		131-B

SECRET

NO FOREIGN DISSEM

Approved For Release 2000/08/04 : CIA-RDP78B04560A001800010044-1

NPIC/R-1568/63

City, Installation	Coordinates	WAC	Installation Numbers	
			BE	NPIC
<p>AREA A -- BARRACKS AREA CONTAINS 4 BARRACKS, ONE ADMINISTRATION, 2 ADMINISTRATION/SUPPORT, AND APPROXIMATELY 20 SUPPORT/STORAGE BUILDINGS AND 3 PROBABLE VEHICLE STORAGE SHEDS.</p> <p>AREA B (IMMEDIATELY SE OF AREA A) -- SUPPORT AREA EXTENDING APPROXIMATELY .5 NM CONTAINS 3 BARRACKS AND APPROXIMATELY 100 SUPPORT/STORAGE BUILDINGS.</p> <p>NO VEHICLES OBSERVED.</p> <p>[REDACTED]</p>				
<p>NA PHU AREA, POSSIBLE MILITARY AREAS THREE SECURED POSSIBLE MILITARY AREAS WITHIN 3 NM RADIUS OF NA PHU (REFERENCED BELOW FROM NA PHU) --</p> <p>AREA A (3 NM NE AT UTM COORDINATES VJ640483) -- 8 BARRACKS-TYPE (ONE UNDER CONSTRUCTION) AND 8 STORAGE/SUPPORT BUILDINGS, AND A VEHICLE PARK WITH 13 UNIDENTIFIED PIECES OF EQUIPMENT IMMEDIATELY SE AND OUTSIDE THE SECURED AREA.</p> <p>AREA B (3 NM SE AT UTM COORDINATES VJ630410) -- 7 BARRACKS-TYPE (2 UNDER CONSTRUCTION) AND 8 STORAGE/SUPPORT BUILDINGS.</p> <p>AREA C (ONE NM SW AT UTM COORDINATES VJ601431) -- 2 BARRACKS-TYPE, ONE ADMINISTRATION, AND ONE STORAGE/SUPPORT BUILDING.</p> <p>[REDACTED]</p>	2111N 10437E	0616		287-A

25X1D

25X1D

SECRET
NO FOREIGN DISSEM


SECRET
NO FOREIGN DISSEM

Approved For Release 2000/08/04 : CIA-RDP78B04560A001800010044-1

NPIC/R-1568/63

City, Installation	Coordinates	WAC	Installation Numbers	
			BE	NPIC
NA SAN AREA, PROBABLE MILITARY CAMP 3 NM NNE OF NA-SAN AT UTM COORDINATES UJ036499. AREA CONTAINS 4 BARRACKS-TYPE, 3 PROBABLE VEHICLE STORAGE, AND 7 STORAGE BUILDINGS. ONE LARGE AND 3 SMALL STORAGE BUILDINGS OBSERVED .5 NM SE. [REDACTED]	2115N 10404E	0616		131-C
25X1D [REDACTED]				
NGHIA LO, MILITARY BARRACKS AREAS THREE ASSOCIATED MILITARY BARRACKS AREAS IN NGHIA LO VICINITY. AREA A (IMMEDIATELY SW OF NGHIA LO AT UTM COORDINATES VJ485885) -- CONTAINS APPROXIMATELY 40 BARRACKS AND 5 ADMINISTRATION-TYPE BUILDINGS. AREA B (.5 NM EAST OF NGHIA LO AT UTM COORDINATES VJ505890) -- CONTAINS APPROXIMATELY 40 BARRACKS, ONE U-SHAPED ADMINISTRATION, AND 35 STORAGE/SUPPORT BUILDINGS AND ONE WEATHER STATION. AREA C (ONE NM SSE OF NGHIA LO AT UTM COORDINATES VJ485870) -- CONTAINS 7 BARRACKS AND 4 SUPPORT BUILDINGS. [REDACTED]	2136N 10430E	0616		133-B
25X1D [REDACTED]				
XOM GO GIA AREA, PROB MILITARY INSTALLATION .5 NM NNE OF XOM GO GIA. PROBABLE MILITARY INSTALLATION REPORTED IN [REDACTED] IS APPARENTLY ASSOCIATED WITH AGRICULTURAL ACTIVITY.	2100N 10515E	0616		382
25X1D [REDACTED]				

	City, Installation	Coordinates	WAC	Installation Numbers	
				BE	NPIC
25X1D	[REDACTED] QUAN THON, MIL CAMP AND POSS PRISON 1.3 NM NNW OF QUAN THON AT UTM COORDINATES WJ510235. SECURED MILITARY CAMP CONTAINS 8 BARRACKS, ONE ADMINISTRATION, AND 5 SUPPORT BUILDINGS. POSSIBLE PRISON COMPRISES SECURED AREA WITH 2 GUARD TOWERS, AND 8 BARRACKS-TYPE, 2 ADMINISTRATION, AND 6 SUPPORT BUILDINGS.	2100N 10529E	0616		247
25X1D	[REDACTED] HANOI AREA, AAA DEFENSES TWO OCCUPIED 8-GUN AAA SITES OBSERVED IN CLOUD-FREE AREAS ARE AS FOLLOWS (FROM HANOI RAILROAD CLASSIFICATION YARD) -- SITE 1 -- 3.8 NM SE AT UTM COORDINATES WJ932207. SITE 2 -- 4 NM SSW AT UTM COORDINATES WJ858190.	2101N 10551E	0616		112-Z4
25X1D	[REDACTED] SON DONG AREA, MILITARY BKS & STORAGE AREA .6 NM NW OF SON DONG AT UTM COORDINATES WJ522315. AREA CONTAINS 7 BARRACKS, 3 ADMINISTRATION, 2 ADMINISTRATION/SUPPORT, 16 STORAGE, AND 10 SMALLER ASSOCIATED BUILDINGS.	2104N 10530E	0616		244-C
25X1D	[REDACTED] XOM GO SONG AREA, MILITARY CAMP 2.5 NM ENE OF XOM GO SONG AT UTM COORDINATES WJ448360. CAMP CONTAINS 9 SMALL BARRACKS, ONE ADMINISTRATION, AND 20 SUPPORT BUILDINGS.	2107N 10524E	0616		245

City, Installation	Coordinates	WAC	Installation Numbers	
			BE	NPIC
25X1D  NUI DOI KIEN (SON TAY) AREA, MIL BKS & STGE LARGE MILITARY COMPLEX ON NE SIDE OF NUI DOI KIEN AND 3 NM SSW OF SON TAY. (REFERENCE POINT IS CENTER OF TONG AIRFIELD, 21-06N 105-27E). AREA A (.7 NM SOUTH AT UTM COORDINATES WJ485312) -- FENCED MILITARY BARRACKS AND STORAGE AREA CONTAINS 5 BARRACKS, 3 ADMINISTRATION, 9 SECURED STORAGE, AND SEVERAL SUPPORT BUILDINGS. SCATTERED TRENCHES AND REVETMENTS OBSERVED SW. AREA B (.2 NM SSW AT UTM COORDINATES WJ484326) -- EXPLOSIVES STORAGE AREA CONTAINS 9 REVETTED STORAGE BUILDINGS. AREA C (.9 NM EAST AT UTM COORDINATES WJ506324) -- BARRACKS AND STORAGE AREA CONTAINS 4 MULTISTORY BARRACKS, ONE ADMINISTRATION, 2 MESS HALL, 10 STORAGE, AND APPROXIMATELY 305 SMALL ASSOCIATED BUILDINGS. THIRTY-TWO AAA PIECES GENERALLY ARRANGED IN 3 CIRCLES OBSERVED. AREA D (1.8 NM ENE AT UTM COORDINATES WJ515344) -- FENCED BARRACKS AREA CONTAINS 31 BUILDINGS INCLUDING 12 BARRACKS. FENCED, POSSIBLY ASSOCIATED AREA CONTAINS APPROXIMATELY 20 BUILDINGS IMMEDIATELY SOUTH. AREA E (ONE NM ESE AT UTM COORDINATES WJ505324) -- SECURED EXPLOSIVES STORAGE	2107N 10528E	0616		248

SECRET
NO FOREIGN DISSEM

Approved For Release 2000/08/04 : CIA-RDP78B04560A001800010044-1

NPIC/R-1568/63

	City, Installation	Coordinates	WAC	Installation Numbers	
				BE	NPIC
25X1D 25X1D	AREA CONTAINS 6 REVETTED STORAGE BUILDINGS. HEAVY CLOUDS PRECLUDE FURTHER INTERPRETATION. [REDACTED]				
25X1D	CAM DAI AREA, MILITARY CAMP ONE NM EAST OF CAM DAI AT UTM COORDINATES WJ392387. CAMP CONTAINS 25 BARRACKS, ONE ADMINISTRATION, AND 17 SUPPORT-TYPE BUILDINGS AND ONE VEHICLE SHED. [REDACTED]	2109N 10522E	0616		200
25X1D	KINH NO AREA, MILITARY CAMP ONE NM SOUTH OF KINH NO AT UTM COORDINATES WJ890390. FOURTEEN BARRACKS AND 9 SUPPORT BUILDINGS OBSERVED IN CLOUD FREE AREAS. [REDACTED]	2109N 10549E	0616		221-C
25X1D	YEN KHOAI AREA, MILITARY CAMP & EXPLOS STGE ONE NM WEST OF YEN KHOAI AT UTM COORDINATES WJ395408. MILITARY CAMP CONTAINS 20 BARRACKS, 6 ADMINISTRATION, 12 STORAGE, AND 23 SUPPORT BUILDINGS. AMMUNITION STORAGE AREA CONTAINING 8 REVETTED STORAGE BUILDINGS OBSERVED IMMEDIATELY SW OF CAMP. [REDACTED]	2110N 10523E	0616		313
	HUNG NHI AREA, PROB PROVINCIAL MIL COMPLEX HUNG NHI VICINITY. PROBABLE PROVINCIAL MILITARY COMPLEX REPORTED	2113N 10511E	0616		388

SECRET
NO FOREIGN DISSEM

Approved For Release 2000/08/04 : CIA-RDP78B04560A001800010044-1

NPIC/R-1568/63

City, Installation	Coordinates	WAC	Installation Numbers	
			BE	NPIC
25X1D IN [REDACTED] APPEARS RELATED TO AGRICULTURAL AND WOOD PROCESSING INDUSTRIES. [REDACTED]				
25X1D PHUC YEN, BARRACKS AND STORAGE AREAS FOUR SEPARATE AREAS IN PHUC YEN AREA, PARTIALLY CLOUD-COVERED. AREA A (SE EDGE OF PHUC YEN AT UTM COORDINATES WJ735482) -- AT LEAST 20 STORAGE-TYPE BUILDINGS. SCATTERED CLOUDS PRECLUDE FURTHER INTERPRETATION. AREA B (.2 NM SE OF PHUC YEN AT UTM COORDINATES WJ737478) -- 10 BARRACKS, 3 ADMINISTRATION, ONE MESS HALL, AND 9 SUPPORT BUILDINGS. AREA C (.8 NM SOUTH OF PHUC YEN AT UTM COORDINATES WJ733471) -- FENCED AREA CONTAINS 9 BARRACKS, ONE ADMINISTRATION, AND SEVERAL SUPPORT BUILDINGS. AREA D (ONE NM SSE OF PHUC YEN AT UTM COORDINATES WJ742462) -- SECURED AREA CONTAINS 4 MULTISTORY BARRACKS, 2 ADMINISTRATION, ONE MESS HALL, 2 ADMINISTRATION/SUPPORT, AND 15 SMALLER ASSOCIATED BUILDINGS. [REDACTED]	2113N 10543E	0616		326-B
25X1D DUC THANG AREA, MILITARY CAMPS TWO MILITARY CAMPS IN DUC THANG AREA. CAMP A (ONE NM NE OF DUC THANG AT UTM COORDINATES XJ032622) -- 9 BARRACKS,	2121N 10559E	0616		204-A

SECRET
NO FOREIGN DISSEM

City, Installation	Coordinates	WAC	Installation Numbers	
			BE	NPIC
<p>2 ADMINISTRATION, 3 MESS HALL, 12 STORAGE, 3 PARTIALLY REVETTED STORAGE, ONE REVETTED STORAGE, AND APPROXIMATELY 20 SMALL ASSOCIATED BUILDINGS. DEFENSES INCLUDE ONE 8-GUN AAA SITE (7 POSITIONS OCCUPIED) AT NE EDGE OF CAMP AND 32 OTHER AAA PIECES DISPERSED IN 4 GENERALLY CIRCULAR PATTERNS. ONE TRUCK OBSERVED.</p> <p>CAMP B (2 NM NORTH OF DUC THANG AT UTM COORDINATES XJ026640) -- 31 SMALL BARRACKS-TYPE AND ONE ADMINISTRATION BUILDING. TWO ABANDONED 6-GUN AAA SITES OBSERVED NORTH AND WEST OF CAMP. DRIVER TRAINING AREA OBSERVED .8 NM NW OF THE CAMP.</p>				
<p>25X1D [REDACTED]</p>	2124N 10551E	0616		303
<p>25X1D SON COT AREA, MILITARY CAMP (REPORTED IN IPIR [REDACTED] AS COI NGANH ARMY BKS WEST.) .5 NM ENE OF SON COT AT UTM COORDINATES WJ898678. FOUR MULTISTORY BARRACKS, 6 BARRACKS, 10 STORAGE, 4 EXPLOSIVE STORAGE, 5 ADMINISTRATION AND NUMEROUS SUPPORT BUILDINGS. TWO PROBABLY RELATED AREAS IMMEDIATELY TO NE CONTAIN 4 PROBABLE BARRACKS AND 9 PROBABLE STORAGE BUILDINGS.</p>				
<p>25X1D [REDACTED]</p>	2125N 10552E	0616		414
<p>XOM DIEN, MILITARY INSTALLATION EAST EDGE OF XOM DIEN AT UTM COORDINATES WJ918695. INSTALLATION CONTAINS 16 BARRACKS, 4 ADMINISTRATION, 4 ADMINISTRATION/SUPPORT,</p>				

City, Installation	Coordinates	WAC	Installation Numbers	
			BE	NPIC
<p>AND 4 STORAGE BUILDINGS. [REDACTED] 25X1D</p>				
<p>THUONG DINH AREA, MILITARY CAMP .9 NM WNW OF THUONG DINH AT UTM COORDINATES WJ932760. CAMP CONTAINS 12 BARRACKS, 3 ADMINISTRATION, AND APPROXIMATELY 15 STORAGE/SUPPORT BUILDINGS AND NUMEROUS TRENCHES. SCATTERED CLOUDS PRECLUDE FURTHER INTERPRETATION. [REDACTED] 25X1D</p>	2129N 10554E	0616		415
<p>SEPT PAGODES AREA, BARRACKS AND STORAGE AREA .6 NM ENE OF SEPT PAGODES AT UTM COORDINATES XJ359351. BARRACKS AND STORAGE AREA CONTAINS 3 LARGE WAREHOUSE, ONE SMALLER WAREHOUSE, AND APPROXIMATELY 25 STORAGE/SHOP BUILDINGS. [REDACTED] 25X1D</p>	2106N 10618E	0616		302
<p>TRAI THON AREA, MILITARY CAMP ONE NM NE OF TRAI THON AT UTM COORDINATES WJ188603. CAMP CONTAINS 10 TWO-STORY BARRACKS, ONE ADMINISTRATION, AND 9 SUPPRT BUILDINGS. [REDACTED] 25X1D</p>	2120N 10609E	0616		301
<p>KEP HA AREA, MILITARY INSTALLATION ONE NM EAST OF KEP HA AT UTM COORDINATES XJ685658. AREA, PARTIALLY CLOUD-COVERED, INCLUDES 20 BARRACKS-TYPE, 6 ADMINISTRATION, 6 REVETTED STORAGE, AND APPROXIMATELY 40 STORAGE/ SUPPORT BUILDINGS.</p>	2123N 10638E	0616		397-A

	City, Installation	Coordinates	WAC	Installation Numbers	
				BE	NPIC
25X1D	[REDACTED] PO LOI, MILITARY STORAGE AREA .5 NM WEST OF PO LOI AND 1.3 NM SSE OF LOC BINH AT UTM COORDINATES XK999055. STORAGE AREA CONTAINS 2 ADMINISTRATION AND APPROXIMATELY 30 STORAGE BUILDINGS. TEN TRUCKS OBSERVED.	2145N 10656E	0616		399
25X1D	[REDACTED] NGHIA HUNG AREA, AMMUNITION DEPOT 3 NM SW OF NGHIA HUNG AT UTM COORDINATES WG410320. ROAD-SERVED, DOUBLE-FENCED DEPOT CONTAINS 26 DISPERSED BUILDINGS AND 2 PROBABLE SUPPORT BUILDINGS. SUPPORT AREA TO THE EAST CONTAINS APPROXIMATELY 20 BUILDINGS, ALL APPARENTLY COMPLETED.	1918N 10520E	0617		291-C
25X1D	[REDACTED] LANG KY PHA AREA, MILITARY CAMPS WITHIN A 10 NM RADIUS OF LANG KY PHA. MILITARY CAMPS, PREVIOUSLY REPORTED IN [REDACTED] ARE APPARENTLY LOGGING CAMPS.	1934N 10525E	0617		455
25X1D	[REDACTED] LANG DONG NHON, BARRACKS AND STORAGE AREA 1.5 NM EAST OF LANG DONG NHON AT UTM COORDINATES WG618708. AREA REPORTED AS MILITARY CAMP IN [REDACTED] NOW APPEARS TO BE AN AGRICULTURAL SETTLEMENT.	1938N 10534E	0617		177
25X1D	[REDACTED]				

SECRET
NO FOREIGN DISSEM

Approved For Release 2000/08/04 : CIA-RDP78B04560A001800010044-1

NPIC/R-1568/63

City, Installation	Coordinates	WAC	Installation Numbers	
			BE	NPIC
SAM SON AREA, COASTAL DEFENSE SITE ON HILL IMMEDIATELY SOUTH OF SAM SON AT UTM COORDINATES WG940805. SITE CONTAINS 2 UNOCCUPIED 4-GUN CD SITES, EARLY WARNING RADAR SITE, ONE SMALL BARRACKS AREA WITH 4 BARRACKS AND 6 SUPPORT BUILDINGS, AND A SMALL STORAGE AREA WITH 3 STORAGE BUILDINGS. SEVERAL BUILDINGS APPARENTLY HAVE BEEN RAZED IN THE AREA. NUMEROUS TRENCHES AND WEAPONS POSITIONS OBSERVED THROUGHOUT THE AREA. AT LEAST 10 SMALL UNIDENTIFIED PIECES OF EQUIPMENT OBSERVED. [REDACTED]	1943N 10554E	0617		155-A
25X1D SAM SON, MILITARY CAMP MILITARY CAMP WITHIN SAM SON CONSISTS OF 9 SECURED OR PARTIALLY SECURED AREAS. SIX ARE IN CENTER OF TOWN AND 3 ON SE EDGE. CAMP CONTAINS APPROXIMATELY 120 BUILDINGS INCLUDING 6 MULTISTORY BARRACKS, 4 PROBABLE TWO-STORY BARRACKS, APPROXIMATELY 55 OTHER BARRACKS, 2 MULTISTORY ADMINISTRATION, ONE PROBABLE MULTISTORY ADMINISTRATION UNDER CONSTRUCTION, AND NUMEROUS SUPPORT AND STORAGE BUILDINGS. A POSSIBLY ABANDONED 3-GUN COASTAL DEFENSE SITE OBSERVED ON COAST AT EAST EDGE OF SAM SON. [REDACTED]	1944N 10554E	0617		155
25X1D CO DINH AREA, POSSIBLE MILITARY CAMP 3 NM NW OF CO DINH AT UTM COORDINATES WG631862.	1945N 10537E	0617		290-A

SECRET
NO FOREIGN DISSEM

SECRET

NO FOREIGN DISSEM

Approved For Release 2000/08/04 : CIA-RDP78B04560A001800010044-1

NPIC/R-1568/63

25X1D

25X1D

25X1D

25X1D

City, Installation	Coordinates	WAC	Installation Numbers	
			BE	NPIC
<p>POSSIBLE MILITARY CAMP REPORTED IN [REDACTED] IS A PROBABLE AGRICULTURAL WORKERS SETTLEMENT. SETTLEMENT CONTAINS APPROXIMATELY 40 MAJOR AND NUMEROUS SMALLER HOUSING AND STORAGE BUILDINGS.</p> <p>SECOND PROBABLE WORKERS HOUSING AREA, APPROXIMATELY 3 NM WNW OF CO DINH AT UTM COORDINATES WG620848, CONTAINS 17 BARRACKS-TYPE BUILDINGS AND APPROXIMATELY 30 SUPPORT AND STORAGE SHEDS.</p> <p>[REDACTED]</p>				
<p>SAM SON AREA, BARRACKS AREA 2 NM WNW OF SAM SON AT UTM COORDINATES WG913835.</p> <p>FENCED BARRACKS AREA CONTAINS 11 BARRACKS, 2 ADMINISTRATION (ONE C-SHAPED), ONE ADMINISTRATION/SUPPORT, ONE STORAGE, AND 10 SMALLER ASSOCIATED BUILDINGS.</p> <p>[REDACTED]</p>	1945N 10552E	0617		155-B
<p>LONG MY, MILITARY CAMP .5 NM SW OF LONG MY AT UTM COORDINATES WG577855.</p> <p>SMALL BARRACKS AREA CONTAINS 7 BARRACKS, ONE ADMINISTRATION, ONE H-SHAPED ADMINISTRATION/SUPPORT, 2 PROBABLE STORAGE, AND 4 SMALL SUPPORT BUILDINGS.</p> <p>[REDACTED]</p>	1946N 10533E	0617		289
<p>KIEU DAI, BARRACKS AREAS TWO AREAS SW OF KIEU DAI.</p> <p>AREA A (SW EDGE OF KIEU DAI AT UTM COORDINATES WG815870) --- CONTAINS 8 BARRACKS, ONE H-SHAPED</p>	1946N 10546E	0617		126-E

SECRET
NO FOREIGN DISSEM

City, Installation	Coordinates	WAC	Installation Numbers	
			BE	NPIC
<p>ADMINISTRATION, AND 10 SUPPORT BUILDINGS.</p> <p>AREA B (0.4 NM SW OF KIEU DAI AT UTM COORDINATES WG812865) -- FENCED AREA CONTAINS 5 SEPARATELY FENCED SECTIONS WITH 4 MULTISTORY AND 2 SINGLE-STORY BARRACKS, ONE ADMINISTRATION, AND 20 ASSOCIATED BUILDINGS.</p> <p>[REDACTED]</p>				
<p>YEN CAT AREA, MILITARY BARRACKS AREA ONE NM NORTH OF YEN CAT AT UTM WG886846. OLD BARRACKS APPARENTLY DISMANTLED AND REPLACED BY A NEARLY COMPLETED AREA CONTAINING 10 BARRACKS, 2 ADMINISTRATION, 2 ADMINISTRATION/SUPPORT AND 3 SUPPORT BUILDINGS.</p> <p>[REDACTED]</p>	1946N 10550E	0617		336
<p>THANH HOA, POSSIBLE MILITARY AREAS TWO POSSIBLE MILITARY AREAS ON SOUTH EDGE OF THANH HOA.</p> <p>AREA A (AT UTM COORDINATES WG813888) -- CONTAINS 14 BARRACKS-TYPE, 2 ADMINISTRATION, ONE ADMINISTRATION/SUPPORT, AND 5 SUPPORT BUILDINGS.</p> <p>AREA B (UTM COORDINATES WG825890) -- FENCED AREA CONTAINS 10 BARRACKS AND ONE ADMINISTRATION/SUPPORT BUILDING AND 11 SMALL SUPPORT SHEDS.</p> <p>LARGE BARRACKS AND STORAGE AREA IN SOUTHERN PORTION OF TOWN, REPORTED IN [REDACTED] CONTAINS 8 MULTISTORY ADMINISTRATION,</p>	1947N 10546E	0617		126-H

25X1D

25X1D

25X1D

Approved For Release 2000/08/04 : CIA-RDP78B04560A001800010044-1

City, Installation	Coordinates	WAC	Installation Numbers	
			BE	NPIC
<p>38 BARRACKS/HOUSING, AND APPROXIMATELY 50 STORAGE/SUPPORT BUILDINGS AND A FENCED ATHLETIC FIELD. AREA APPARENTLY IS NON-MILITARY HOUSING ASSOCIATED WITH CITY.</p> <p>████████████████████</p>				
<p>25X1D</p> <p>THANH HOA, MILITARY CAMP IN OLD CITADEL AT CENTER OF THANH HOA. CAMP CONTAINS 49 BARRACKS, 10 ADMINISTRATION, 2 MULTISTORY PROBABLE HEADQUARTERS, 4 WAREHOUSE, AND 43 ADMINISTRATION/SUPPORT BUILDINGS AND ONE METEROLOGICAL STATION. TWO TRUCKS AND 3 POSSIBLE TRUCKS OBSERVED THROUGHOUT THE AREA.</p> <p>████████████████████</p>	1948N 10546E	0617		126-B
<p>25X1D</p> <p>THANH HOA AREA, AAA DEFENSES SIX LIGHT 4-GUN AAA SITES OBSERVED IN AND AROUND THANH HOA (DISTANCE, BELOW, CLOCKWISE FROM CITADEL IN CENTER OF TOWN) -- 2.1 NM NNE AT UTM COORDINATES WG829939 -- PROBABLY OCCUPIED. 1.9 NM NNE AT UTM COORDINATES WG825932 -- UNOCCUPIED. 1.2 NM NE AT UTM COORDINATES WG828918 -- UNOCCUPIED AND INCLUDES 3 BARRACKS AND 2 SUPPORT SHEDS. 2.5 NM SE (LOCATION OF FORMER THANH HOA AIRFIELD) AT UTM COORDINATES WG832881 -- TWO SITES. EASTERN SITE APPEARS OCCUPIED, WESTERN ONE HAS 2 EMPLACEMENTS OCCUPIED. SMALL BARRACKS AREA WITH 3 BARRACKS AND 5 SUPPORT SHEDS OBSERVED. FIVE TRUCKS IN AREA. SW CORNER OF CITADEL AT UTM COORDINATES WG810898 -- 2 EMPLACEMENTS OCCUPIED.</p>	1948N 10546E	0617		126-K

City, Installation	Coordinates	WAC	Installation Numbers	
			BE	NPIC
<p>25X1D [REDACTED]</p> <p>DIEN NGOAI AREA, MIL GARRISON & STGE AREAS 8 NM SW OF DIEN NGOAI AT UTM COORDINATES WH625913. INSTALLATION COMPRISES 3 SEPARATE AREAS.</p> <p>AREA A -- PROBABLY FENCED GARRISON CONTAINS 14 BARRACKS, 3 POSSIBLE BARRACKS, ONE ADMINISTRATION, 3 MESS HALL, ONE STORAGE, 2 SUPPORT, AND 2 UNIDENTIFIED BUILDINGS AND 5 PROBABLE TRUCKS.</p> <p>AREA B (500 YARDS EAST OF AREA A) -- FENCED STORAGE AREA CONTAINS 2 STORAGE BUILDINGS AND 3 SMALL SHEDS.</p> <p>AREA C (700 YARDS SE OF AREA A) -- PROBABLE CIVILIAN STORAGE AREA.</p> <p>EXTENSIVE TRAINING AREA OBSERVED EAST AND NORTH OF INSTALLATION.</p>	1949N 10536E	0617		310
<p>25X1D [REDACTED]</p> <p>MY DUC AREA, POSSIBLE COASTAL DEFENSE SITE .5 NM NORTH OF MY DUC AT UTM COORDINATES WG993982. POSSIBLE COASTAL DEFENSE SITE, OCCUPANCY UNDETERMINED, COMPRISING 3 CD POSITIONS AND 3 SUPPORT BUILDINGS ON NE/SW ORIENTED RIDGE LINE.</p>	1952N 10557E	0617		407
<p>25X1D [REDACTED]</p> <p>THUNG DONG AREA, MILITARY CAMP 1.5 NM SSE OF THUNG DONG AT UTM COORDINATES</p>	1953N 10537E	0617		338

City, Installation	Coordinates	WAC	Installation Numbers	
			BE	NPIC
<p>WG655999. SMALL SECURED AREA CONTAINS 8 BARRACKS, 2 ADMINISTRATION, AND 11 SUPPORT BUILDINGS.</p> <p>[REDACTED]</p>				
<p>BAI THUONG AREA, MILITARY GARRISON & STGE AREA ONE NM EAST OF BAI THUONG AT UTM COORDINATES WH426010. AREA CONTAINS 12 BARRACKS, ONE TWO-STORY ADMINISTRATION, 5 BARRACKS/SUPPORT, 3 H-SHAPED ADMINISTRATION/SUPPORT, AND APPROXIMATELY 10 MISCELLANEOUS BUILDINGS.</p> <p>[REDACTED]</p>	1954N 10525E	0617		311
<p>HAI TRACH AREA, MILITARY CAMP 1.3 NM SSE OF HAI TRACH AT UTM COORDINATES WH426010. CAMP COMPRISES 3 AREAS.</p> <p>AREA A -- BARRACKS AREA CONTAINS 16 BARRACKS, 4 ADMINISTRATION, 3 H-SHAPED ADMINISTRATION/ SUPPORT, AND 10 MISCELLANEOUS BUILDINGS AND SHEDS.</p> <p>AREA B (IMMEDIATELY EAST OF AREA A) -- FENCE- SECURED PROBABLE AMMUNITION STORAGE AREA CONTAINS 5 LARGE AND 3 SMALL DISPERSED, PARTIALLY REVETTED BUILDINGS.</p> <p>AREA C (NORTH EDGE OF AREA A) -- TRAINING AREA CONSISTS OF EXTENSIVE TRENCHING.</p> <p>NO VEHICLES/PIECES OF EQUIPMENT OBSERVED.</p> <p>[REDACTED]</p>	1954N 10528E	0617		150

25X1D

25X1D

25X1D

City, Installation	Coordinates	WAC	Installation Numbers	
			BE	NPIC
<p>NHUE THON AREA, POSSIBLE MILITARY CAMPS THREE POSSIBLE MILITARY CAMPS APPROXIMATELY .7 NM WEST OF NHUE THON.</p> <p>CAMP A (UTM COORDINATES WH563018) -- 6 PROBABLE BARRACKS, 3 ADMINISTRATION AND 3 STORAGE BUILDINGS.</p> <p>CAMP B (UTM COORDINATES WH558014) -- 3 BARRACKS-TYPE, ONE MULTISTORY E-SHAPED ADMINISTRATION, 2 H-SHAPED ADMINISTRATION/ SUPPORT, AND AT LEAST 3 SUPPORT BUILDINGS AND A LARGE ATHLETIC OVAL.</p> <p>CAMP C (UTM COORDINATES WH559026) -- 8 BARRACKS-TYPE, 2 M-ROOF STORAGE, AND AT LEAST 10 SUPPORT BUILDINGS.</p>	1954N 10532E	0617		341

25X1D

25X2

Approved For Release 2000/08/04 : CIA-RDP78B04560A001800010044-1

	City, Installation	Coordinates	WAC	Installation Numbers	
				BE	NPIC
25X2	[REDACTED]				
	<u>ELECTRONICS/COMMUNICATIONS</u>				
	NGOC CUC AREA, POSSIBLE ELECTRONICS SITE U/C .6 NM EAST OF NGOC CUC AT UTM COORDINATES XH399479. FENCED AREA CONTAINS ONE SMALL BUILDING, A TALL MAST, AND APPROXIMATELY 25 SMALL UNIDENTIFIED PIECES OF EQUIPMENT.	2019N 10620E	0616		379-A
25X1D	[REDACTED]				
	HANOI AREA, COMMUNICATIONS STATION 8.5 NM WNW OF HANOI MARSHALLING YARD AT UTM COORDINATES WJ717274. SECURED AREA CONTAINS ONE TRANSMITTER BUILDING AND 12 SUPPORT BUILDINGS. THREE STICK MASTS OBSERVED. HAZE PRECLUDES FURTHER INTERPRETATION.	2103N 10541E	0616		112-T
25X1D	[REDACTED]				
	SAM SON AREA, EARLY WARNING RADAR SITE .7 NM SOUTH OF SAM SON AT UTM COORDINATES WG942807. ROAD-SERVED EARLY WARNING RADAR SITE INCLUDES PROBABLE SCR-270-TYPE RADAR AND A CONTROL BUILDING.	1943N 10554E	0617		155-C
25X1D	[REDACTED]				
	<u>INDUSTRY</u>				
	KHANH TAN, MINING SITE EAST EDGE OF KHAN TAN.	2101N 10539E	0616		316

SECRET

NO FOREIGN DISSEM

Approved For Release 2000/08/04 : CIA-RDP78B04560A001800010044-1

NPIC/R-1568/63

City, Installation	Coordinates	WAC	Installation Numbers	
			BE	NPIC
<p>25X1D</p> <p>STRIP MINING SITE WITH AT LEAST 14 BUILDINGS OBSERVED.</p> <p>[REDACTED]</p>	2120N 10517E	0616		233
<p>25X1D</p> <p>THACH SON AREA, SUPERPHOSPHATE PLANT .5 NM SOUTH OF THACH SON AND 7 NM SE OF PHU-THO ON EAST BANK OF THE RED RIVER AT UTM COORDINATES WJ305584. SECURED, RAIL-SERVED PLANT CONTAINS ONE LARGE RECTANGULAR AND 20 SUPPORT BUILDINGS, 3 LARGE VERTICAL TANKS, 3 CONVEYORS AND A WATER TOWER. FOUR RAILROAD CARS OBSERVED IN PLANT AREA.</p> <p>[REDACTED]</p>	2122N 10553E	0616		224-A
<p>25X1D</p> <p>HA GIA AREA, PROCESSING INDUSTRY. 2.2 NM NNE OF HA GIA AT UTM COORDINATES WJ924625. SMALL PROCESSING INDUSTRY CONTAINS 3 INDUSTRIAL, 2 PROBABLE STORAGE, AND NUMEROUS ASSOCIATED BUILDINGS.</p> <p>[REDACTED]</p>	2134N 10552E	0616	25X1A	242-K
<p>25X1D</p> <p>25X1D</p> <p>25X1D</p> <p>THAI NGUYEN IRON AND STEEL COMBINE NO APPARENT CHANGE IN FACILITIES OBSERVED IN CLOUD FREE AREAS SINCE [REDACTED]</p> <p>[REDACTED]</p> <p>BLAST FURNACE AND OPEN HEARTH AREAS OBSCURED BY HEAVY CLOUDS.</p> <p>[REDACTED]</p>	1944N 10537E	0617		290
<p>CO DINH AREA, ORE PROCESSING 2 NM SW OF CO DINH AT UTM COORDINATES WG655819. FENCED-SECURED AREA CONTAINS ONE LARGE AND 4</p>				

SECRET
NO FOREIGN DISSEM

SECRET

NO FOREIGN DISSEM

Approved For Release 2000/08/04 : CIA-RDP78B04560A001800010044-1

NPIC/R-1568/63

City, Installation	Coordinates	WAC	Installation Numbers	
			BE	NPIC
<p>SMALL PROCESSING BUILDINGS, A SMALL THERMAL ELECTRIC POWER PLANT AND APPROXIMATELY 20 SUPPORT BUILDINGS. OPEN PIT MINE OBSERVED ON THE NORTH EDGE OF THE PROCESSING AREA. NUMEROUS PIECES OF MINE ASSOCIATED EQUIPMENT SCATTERED THROUGHOUT THE AREA. A WORKERS HOUSING AREA APPROXIMATELY ONE NM NW OF THE MINING AREA CONTAINS 16 BARRACKS-TYPE, 14 STORAGE/SUPPORT, AND 2 ADMINISTRATION BUILDINGS.</p> <p>25X1D [REDACTED]</p>				
<p><u>BASIC SERVICES</u></p> <p>VAN DUC--XDM VE, ROAD IMPROVEMENT ROAD, STILL UNDER CONSTRUCTION, OBSERVED THROUGH SCATTERED CLOUDS FROM VAN DUC TO APPROXIMATELY 20-40N 105-32E.</p> <p>25X1D [REDACTED]</p>	2030N 10524E	0616		391
<p>HOA BINH AREA, ROAD CONSTRUCTION REPORTED IN [REDACTED] FROM JUNCTION WITH ROUTE 6 AT 20-43N 105-20E TO 20-05N 105-21E, APPROXIMATELY 3 NM NNE, APPEARS COMPLETED.</p> <p>25X1D [REDACTED]</p>	2048N 10520E	0616		115-C
<p>HAIPHONG RAILROAD YARD WEST IMMEDIATELY SOUTH OF HAIPHONG POL STORAGE AREA. RAILROAD YARD, APPROXIMATELY 1,500 FT LONG AND 5 TRACKS WIDE, INCLUDES RAILROAD CAR STORAGE AREA AND 5 LOOP SIDINGS SERVICING POL STORAGE AND CEMENT PLANT AREAS.</p> <p>25X1D [REDACTED]</p>	2052N 10640E	0616	25X1A [REDACTED]	109-E

SECRET
NO FOREIGN DISSEM

Approved For Release 2000/08/04 : CIA-RDP78B04560A001800010044-1

NPIC/R-1568/63

City, Installation	Coordinates	WAC	Installation Numbers	
			BE	NPIC
25X1D FORTY GONDOLAS AND 2 LOCOMOTIVES OBSERVED IN RAILROAD YARD. [REDACTED]				
25X1D SON LA--LAI CHAU ROAD ROAD OBSERVED THROUGH SCATTERED CLOUDS FROM APPROXIMATELY 3 NM EAST OF TUAN GIAO (21-35N 103-30E) TO APPROXIMATELY 5 NM NORTH (21-40N 103-22E). BRIDGE OVER SMALL STREAM IS OUT 1.2 NM NORTH OF TUAN GIAO, AND VEHICLES ARE FORDING STREAM. ONE TRUCK OBSERVED TRAVELING NORTH FROM TUAN GIAO AND 12 TRUCKS PARKED AT MILITARY BARRACKS AREA ONE NM NORTH OF TUAN GIAO. [REDACTED]	2119N 10354E	0616		138-B
25X1D HANOI--HAIPHONG RAILROAD RAILROAD LINE OBSERVED IN CLOUD-FREE AREAS FROM HANOI TO APPROXIMATELY 25 NM EAST AT 20-57N 106-15E. ONE TRAIN WITH 14 CARS OBSERVED HEADING WEST AT 20-58N 106-00E. [REDACTED]	2101N 10551E	0616		112-I
25X1D DONG THON, RAIL SPUR SINGLE-TRACK RAILROAD SPUR FROM HANOI-THAI NGUYEN RAILROAD LINE AT DONG THON EXTENDING WEST TO VICINITY OF THACH LOI (21-13N 105-47E) HAS BEEN DISMANTLED. SPUR HAD SERVED CONSTRUCTION ACTIVITY AT PHUC YEN AIRFIELD (21-13N 105-48E). [REDACTED]	2113N 10551E	0616		413
25X1D HA GIA, RAILROAD SPUR HA GIA VICINITY.	2119N 10552E	0616		224-C

SECRET
NO FOREIGN DISSEM

SECRET

NO FOREIGN DISSEM

NPIC/R-1568/63

Approved For Release 2000/08/04 : CIA-RDP78B04560A001800010044-1

City, Installation	Coordinates	WAC	Installation Numbers	
			BE	NPIC
<p>25X1D</p> <p>SINGLE TRACK RAILROAD SPUR OBSERVED FROM HANOI-THAI NGUYEN RAILROAD LINE AT HA GIA EXTENDING .6 NM EAST TO 21-19N 105-53E. EXTENSIVE GRADING AND FILLING OBSERVED AT END OF SPUR LINE ON RIVER BANK. FOURTEEN GONDOLA CARS ALSO OBSERVED AT END OF SPUR.</p> <p>[REDACTED]</p>				
<p>25X1D</p> <p>PHU LANG THUONG--LANG SON RR REALIGNMENT TWENTY-FIVE NM SEGMENT OF THE PHU LANG THUONG--LANG SON RAILROAD FROM A POINT .8 NM SSW OF KEP (21-23N 106-16E) TO A POINT 4.5 NM NE OF XUAT THANG (21-38N 106-34E) IS BEING RECONSTRUCTED AND PARTIALLY REALIGNED. OLD RAILROAD LINE IS OPERATIONAL.</p> <p>[REDACTED]</p>	2123N 10616E	0616		400
<p>25X1D</p> <p>THANH HOA AREA, RAILROAD CONSTRUCTION THANH HOA VICINITY. CONSTRUCTION CONTINUES ON HAM RONG RAILROAD BRIDGE CROSSING THE SONG MA (RIVER) 2 NM NE OF THANH HOA AT UTM COORDINATES WG835935. RAILROAD LINE HAS BEEN LAID APPROXIMATELY 3.5 NM SW FROM BRIDGE. TRAIN WITH 14 PASSENGER CARS OBSERVED ON NORTH BANK OF RIVER AT PRESENT TERMINUS OF RAILROAD LINE.</p> <p>[REDACTED]</p>	1950N 10547E	0617		126-N
<p>25X1D</p> <p>DONG NAI AREA, HYDROELECTRIC POWER PLANT ON CANAL, APPROXIMATELY 1.5 NM WEST OF DONG NAI AT UTM COORDINATES WH555012. SMALL HYDROELECTRIC POWER PLANT COMPRISES SMALL GENERATOR/TURBINE HOUSE AND A SMALL</p>	1954N 10531E	0617		340

SECRET

NO FOREIGN DISSEM

Approved For Release 2000/08/04 : CIA-RDP78B04560A001800010044-1

NPIC/R-1568/63

City, Installation	Coordinates	WAC	Installation Numbers	
			BE	NPIC
<p>TRANSFORMER HOUSE. POWER LINE HEADS SE. [REDACTED]</p> <p><u>PORTS AND HARBORS</u></p> <p>PORT WALLUT PORT FACILITIES NE EDGE OF ILE DE KE BAO AT UTM COORDINATES YJ675465. NO APPARENT CHANGE IN FACILITIES OBSERVED IN CLOUD-FREE AREAS SINCE [REDACTED]</p> <p>[REDACTED] VESSELS -- 2 SWATOW-CLASS MOTOR GUNBOATS (PGM) AND 8 PROBABLE P-4-CLASS MOTOR TORPEDO BOATS (PT). [REDACTED]</p> <p><u>STORAGE</u></p> <p>PHAN LY SUPPLY DEPOT NO SUPPLY DEPOT OBSERVED AT THESE COORDINATES. WAREHOUSE-TYPE BUILDINGS REPORTED IN [REDACTED] ARE PROBABLE ANIMAL SHELTERS. FIFTY-FIVE TRUCKS OBSERVED PARKED AT PROBABLE FARM COOPERATIVE. [REDACTED]</p> <p>NINH LAO, STORAGE AREA .7 NM SE OF NINH LAO AT UTM COORDINATES WH963829. SECURED AREA CONTAINS 14 BARRACKS, 2 ADMINISTRATION/SUPPORT, AND 12 STORAGE/SUPPORT BUILDINGS. [REDACTED]</p> <p>MAI LINH AREA, STORAGE SITE .8 NM EAST OF MAI LINH AT UTM COORDINATES</p>	<p>2112N 10734E</p> <p>2011N 10531E</p> <p>2039N 10556E</p> <p>2056N 10545E</p>	<p>0615</p> <p>0616</p> <p>0616</p> <p>0616</p>	<p>25X1A [REDACTED]</p> <p>207-A</p> <p>318</p> <p>255-A</p>	<p>103</p>

25X1D

25X1D

25X1D

25X1D

25X1D

25X1D

25X1D

SECRET
NO FOREIGN DISSEM

City, Installation	Coordinates	WAC	Installation Numbers	
			BE	NPIC
<p>WJ789158. SECURED SITE CONTAINS 4 LARGE AND 3 SMALLER STORAGE BUILDINGS AND 9 SUPPORT BUILDINGS. [REDACTED]</p>	2026N 10618E	0616		379
<p>THAI BINH AREA, STORAGE FACILITY 2.1 NM WEST OF THAI BINH AT UTM COORDINATES XH379605. SECURED AREA CONTAINS 25 STORAGE BUILDINGS (3 DISMANTLED AND 2 PARTIALLY DISMANTLED), 5 BARRACKS, AND 10 MISCELLANEOUS BUILDINGS. [REDACTED]</p>	2038N 10620E	0616		393
<p>QUYNH NGOC AREA, STORAGE SITE TWO FENCED AREAS 1.3 NM SSE OF QUYNH NGOC AT UTM COORDINATES XH394831. AREA A -- 2 POSSIBLE BARRACKS, 15 STORAGE, AND APPROXIMATELY 5 MISCELLANEOUS BUILDINGS. AREA B -- 4 PROBABLE BARRACKS AND 10 MISCELLANEOUS BUILDINGS. [REDACTED]</p>	2048N 10635E	0616		260
<p>KIEN AN AREA, STORAGE SITE 3 NM WNW OF KIEN AN. WALLED AREA CONTAINS 20 STORAGE, ONE ADMINISTRATION, AND 7 SUPPORT BUILDINGS. SIX BUILDINGS HAVE BEEN RAZED BUT FOUNDATIONS REMAIN. [REDACTED]</p>	2049N 10634E	0616		220-A
<p>KHUC GIAN STORAGE AREA .5 NM SSE OF KHUC GIAN AT UTM COORDINATES XJ624036.</p>				

SECRET
NO FOREIGN DISSEM

Approved For Release 2000/08/04 : CIA-RDP78B04560A001800010044-1

NPIC/R-1568/63

City, Installation	Coordinates	WAC	Installation Numbers	
			BE	NPIC
FENCED STORAGE AREA CONTAINS 4 STORAGE BUILDINGS. [REDACTED]				
LAC VIEN, STORAGE AREA NE EDGE OF LAC VIEN. ROAD-SERVED, WALL-SECURED STORAGE AREA CONTAINS ONE MULTIWING MULTISTORY ADMINISTRATION, 4 SAWTOOTH-ROOF WAREHOUSE, ONE LONG STORAGE/SUPPORT, AND 2 SMALL SUPPORT BUILDINGS. [REDACTED]	2052N 10642E	0616		426
LOI DONG AREA, STORAGE SITES TWO STORAGE SITES .7 NM WEST OF LOI DONG AT UTM COORDINATES XJ684105. NORTH SITE CONTAINS 21 STORAGE AND 3 SUPPORT BUILDINGS. SOUTH SITE CONTAINS APPROXIMATELY 20 BUILDINGS. APPROXIMATELY 20 OTHER BUILDINGS HAVE BEEN RAZED. [REDACTED]	2053N 10637E	0616		225-A
HAIPHONG PETROLEUM STORAGE AREAS NW EDGE OF HAIPHONG ON SOUTH BANK OF CUA CAM (RIVER). THREE STORAGE AREAS CONTAIN 12, 10, AND 8 VERTICAL TANKS, RESPECTIVELY. THREE BUNKERING PIERS AND APPROXIMATELY 25 SUPPORT BUILDINGS SERVE THE AREA. [REDACTED]	2053N 10640E	0616	25X1A [REDACTED]	109-D
VINH TUY STORAGE AREA EAST EDGE OF VINH TUY AT UTM COORDINATES	2100N 10553E	0616		376

SECRET
NO FOREIGN DISSEM

SECRET

NO FOREIGN DISSEM

NPIC/R-1568/63

Approved For Release 2000/08/04 : CIA-RDP78B04560A001800010044-1

City, Installation	Coordinates	WAC	Installation Numbers	
			BE	NPIC
<p>WJ913221. FENCED STORAGE AREA, POSSIBLY ASSOCIATED WITH INDUSTRIES IN LOCAL AREA, CONTAINS 12 BARRACKS-TYPE, 15 STORAGE, 2 LARGE BUILDINGS, ONE C-SHAPED ADMINISTRATION, AND 15 SMALLER SUPPORT BUILDINGS.</p> <p>████████████████████</p>				
<p>25X1D</p> <p>VINH TUY, STORAGE AREA ALONG SOUTH BANK OF THE RED RIVER IMMEDIATELY NORTH OF VINH TUY AND APPROXIMATELY 3 NM SE OF HANOI. RIVER PORT AREA CONTAINS FACILITIES FOR HANDLING AND STORAGE OF COAL, SAND, GRAVEL, AND OTHER BULK PRODUCTS. EXTENSIVE WAREHOUSE FACILITIES CONTAIN 72 STORAGE, 22 SUPPORT, AND 3 ADMINISTRATION BUILDINGS. OPEN STORAGE AREA CONTAINS STACKS OF PROBABLE LOGS.</p> <p>████████████████████</p>	2100N 10553E	0616		377
<p>25X1D</p> <p>DAC DUC, POSSIBLE POL STORAGE AREA U/C EAST EDGE OF DAC DUC AND 4.3 NM NNE OF PHUC YEN AIRFIELD AT UTM COORDINATES WJ867523. AREA, IN EARLY STAGES OF CONSTRUCTION, COMPRISES 3 LARGE CIRCULAR TANK-LIKE OBJECTS, 8 STORAGE BUILDINGS, APPROXIMATELY 25 MISCELLANEOUS BUILDINGS, AND EXTENSIVE GRADING. RAILROAD SPUR EXTENDING FROM AREA TO HANOI-THAI NGUYEN RAILROAD LINE IS UNDER CONSTRUCTION. SCATTERED CLOUDS, CLOUD SHADOW, AND EARLY STAGE OF CONSTRUCTION PRECLUDE POSITIVE IDENTIFICATION OF THIS INSTALLATION.</p> <p>████████████████████</p>	2116N 10550E	0616		409-B
<p>25X1D</p> <p>████████████████████</p>				

SECRET
NO FOREIGN DISSEM

SECRET
NO FOREIGN DISSEM

Approved For Release 2000/08/04 : CIA-RDP78B04560A001800010044-1

NPIC/R-1568/63

City, Installation	Coordinates	WAC	Installation Numbers	
			BE	NPIC
LANG QUANG AREA, EXPLOSIVES STORAGE 3.5 NM NE OF LANG QUANG AT UTM COORDINATES XJ279818. SECURED EXPLOSIVES STORAGE AREA CONTAINS 12 REVETTED STORAGE, 9 STORAGE AND 4 SMALLER ASSOCIATED BUILDINGS. CLOUD-COVER PRECLUDES FURTHER INTERPRETATION. [REDACTED]	2132N 10614E	0616		374
TRUONG QUANG, PROBABLE STORAGE AREA AT TRUONG QUANG. THE PROBABLE MILITARY STORAGE AREA REPORTED IN [REDACTED] IS PARTIALLY INUNDATED. EIGHT BUILDINGS OBSERVED, APPARENTLY ASSOCIATED WITH AGRICULTURAL ACTIVITY. [REDACTED]	1938N 10542E	0617		153
THANH HOA AREA, STORAGE AREA MILITARY CAMP REPORTED IN [REDACTED] NOW APPEARS TO BE ASSOCIATED WITH CIVILIAN HOUSING AND STORAGE. [REDACTED]	1947N 10548E	0617		126-F
URBAN COMPLEXES			25X1A	
NAM DINH COMPLEX COMPLEX, RIVER AND RAILROAD TRANSPORTATION CENTER, COMPRISES SEVERAL LIGHT INDUSTRIES, A POL STORAGE AREA, AND RAILROAD YARD. INCOMPLETE PHOTO COVERAGE PRECLUDES FURTHER INTERPRETATION. [REDACTED]	2025N 10610E	0616	[REDACTED]	236
HAIPHONG COMPLEX NO APPARENT CHANGE IN FACILITIES SINCE [REDACTED]	2052N 10641E	0616	[REDACTED]	109

SECRET
NO FOREIGN DISSEM

Approved For Release 2000/08/04 : CIA-RDP78B04560A001800010044-1

NPIC/R-1568/63

25X1D

25X1D





25X1D

25X1D

City, Installation	Coordinates	WAC	Installation Numbers	
			BE	NPIC
<p>[REDACTED]</p> <p>APPROXIMATELY 54 GONDOLA CARS, 25 BOXCARS, 3 FLATCARS, AND 2 LOCOMOTIVES OBSERVED IN RAILROAD CLASSIFICATION YARD. VESSELS -- 4 LARGE FREIGHTERS AND ONE SMALL FREIGHTER MOORED AT PORT FACILITY AND ONE LARGE FREIGHTER UNDERWAY.</p> <p>[REDACTED]</p>				
<p>THANH HOA COMPLEX</p> <p>COMPLEX, A PROVINCAL CAPITAL SITUATED ON THE MAIN NORTH-SOUTH HIGHWAY AND APPROXIMATELY ONE SQ MI IN AREA, CONTAINS NUMEROUS LIGHT INDUSTRIES INCLUDING A RICE MILL AND TIMBER PROCESSING. SEVERAL MILITARY CAMPS, REVETMENTS, STRONGPOINTS, AND TRENCHES OBSERVED IN AND AROUND THE COMPLEX.</p> <p>[REDACTED]</p>	1948N 10546E	0617	25X1A [REDACTED]	126
[REDACTED]	[REDACTED]	[REDACTED]	[REDACTED]	[REDACTED]
[REDACTED]	[REDACTED]	[REDACTED]	[REDACTED]	[REDACTED]

SECRET
NO FOREIGN DISSEM

Approved For Release 2000/08/04 : CIA-RDP78B04560A001800010044-1

City, Installation	Coordinates	WAC	Installation Numbers	
			BE	NPIC
				
<p>CAM DAI AREA, POSSIBLE PRISON 1.3 NM WEST OF CAM DAI AT UTM COORDINATES WJ353387. PARTIALLY FENCED AREA INCLUDES 2 WALLED SECTIONS, EACH WITH 2 GUARD TOWERS, CONTAINING 15 BUILDINGS AND A THIRD SECTION CONTAINING 3 BARRACKS, ONE ADMINISTRATION, AND 10 SUPPORT BUILDINGS.</p> 	2108N 10520E	0616		200-A
<p>HAI TRACH AREA, PROB AGRICULTURE SETTLEMENT 2.3 NM SOUTH OF HAI TRACH AND 1.2 NM NE OF DANG TRONG AT UTM COORDINATES WG480990. AREA, PREVIOUSLY REPORTED IN  AS DANG TRONG PROBABLE MILITARY STORAGE, IS APPARENTLY AN AGRICULTURAL SETTLEMENT.</p> 	1953N 10527E	0617		339

25X1D

25X1D

25X1D

25X1D

Approved For Release 2000/08/04 : CIA-RDP78B04560A001800010044-1

SECTION III

THIS SECTION PROVIDES A LISTING OF THOSE TARGETS WHICH COULD BE IDENTIFIED BUT NOT INTERPRETED.

Approved For Release 2000/08/04 : CIA-RDP78B04560A001800010044-1

25X1D

Approved For Release 2000/08/04 : CIA-RDP78B04560A001800010044-1

Next 3 Page(s) In Document Exempt

Approved For Release 2000/08/04 : CIA-RDP78B04560A001800010044-1

Approved For Release 2000/08/04 : CIA-RDP78B04560A001800010044-1

SECTION III

THIS SECTION PROVIDES A LISTING OF THOSE TARGETS WHICH COULD BE IDENTIFIED BUT NOT INTERPRETED.

Approved For Release 2000/08/04 : CIA-RDP78B04560A001800010044-1

25X1D

Approved For Release 2000/08/04 : CIA-RDP78B04560A001800010044-1

Next 4 Page(s) In Document Exempt

Approved For Release 2000/08/04 : CIA-RDP78B04560A001800010044-1

Approved For Release 2000/08/04 : CIA-RDP78B04560A001800010044-1

INDEX

THIS INDEX PROVIDES A LISTING OF ALL TARGETS CONTAINED IN SECTIONS I, II, AND III. THE INDEX IS ARRANGED ALPHABETICALLY BY PLACE NAME WITHIN COUNTRY.

INDEX	PAGE
<u>-CHINA-</u>	
NING-MING, TRANSSHIPMENT POINT	69
<u>-LAOS-</u>	
BAN BENG TONG AREA, POSS LANDING STRIP (2)	1
BAN DOM NOUN AREA, STORAGE AREA	18
BAN HIN HEUP AREA, MILITARY STRONGPOINTS	69
BAN HOUA NA AREA, STRONGPOINT	12
BAN HOUEI NGOU AREA, POSS LANDING STRIP	2
BAN KEUN AIRFIELD	65
BAN KOUI NA SAI AREA, STRONGPOINT	12
BAN MUONG NGAT AREA, LANDING STRIP	65
BAN MUONG NGAT AREA, STRONGPOINTS	16
BAN NA LEUANG, MILITARY AREAS	14
BAN NALAO AREA, MILITARY AREAS	13
BAN NAM BAC AIRFIELD	1
BAN NAM PHAY AREA, AIRFIELD	5
BAN NAM TIA AREA, AIRFIELD	4
BAN NAMONE, MILITARY AREAS	14
BAN NON HON AREA, AIRFIELD	69
BAN NONG DAO, LANDING STRIP	3
BAN PAK PO AREA, STRONGPOINT	66
BAN PALAI AREA, POSSIBLE LANDING STRIP	4
BAN PHA HOM AREA, MILITARY AREAS	15
BAN PHA NOK KOK AREA, MILITARY AREAS	15
BAN PHON SUONG AREA, MILITARY AREA	12
BAN SAKA AREA, MILITARY AREAS	13

BAN SONG HAC AIRFIELD	7
BAN TA VONG AREA, AIRFIELD	5
BAN THA MUONG, POL STORAGE	17
BAN THA MUONG, TRANSSHIPMENT POINT	17
BAN THAM AREA, STRONGPOINT	8
BAN THAM TAT AREA, LANDING STRIP	69
BAN THEUONG-XIENG KHOUANG AREA, AIRFIELD	6
BAN XA PHANG MEUK AREA, HOSPITAL	18
BAN Y LAI, STRONGPOINT	12
HOU EI HOUP AREA, COMPLEX	66
HUA MUONG, LANDING STRIP	65
KANG MUONG AREA, MILITARY CAMP	9
LUANG PRABANG AIRFIELD	6
LUANG PRABANG AREA, MILITARY COMPLEX	66
LUANG PRABANG COMPLEX	66
MUONG DAI, MILITARY COMPLEX	8
MUONG HAM, STRONGPOINT	8
MUONG HIEM AIRFIELD	1
MUONG LIET AREA, MILITARY CAMPS	11
MUONG PEUN AREA, STRONGPOINTS	65
MUONG SAI AIRFIELD	69
MUONG SOI AREA, LANDING STRIP	2
MUONG YUT AREA, POSSIBLE LANDING STRIP (1)	65
MUONG YUT AREA, POSSIBLE LANDING STRIP (2)	2
NAM TIAT AREA, LANDING STRIP (1)	6
NAM TIAT AREA, LANDING STRIP (2)	5
NAM TIAT AREA, LANDING STRIP (3)	6
PAK SANE AIRFIELD	4
PAK SANE COMPLEX	18
PAK SANE, MILITARY BARRACKS AREA	15
PHO KHAO KHOUAI AIRFIELD	3
PHONG SAVAN AIRFIELD	7
PHONG SAVAN AIRFIELD WEST	7
PLAINE DES JARRES MILITARY COMPLEX	69

PONG SA THONE AREA, STRONGPOINT	8
SAM NEUA AIRFIELD	3
SAM NEUA AREA, MILITARY AREAS	10
VANG VIENG AIRFIELD	65
VANG VIENG AREA, STRONGPOINT	66
VANG VIENG, MILITARY COMPLEX	65
VIENTIANE AIRFIELD	3
VIENTIANE AREA, MILITARY BARRACKS & STGE AREA	12
VIENTIANE AREA, MILITARY INSTALLATION	65
VIENTIANE AREA, PROBABLE ORDNANCE DEPOT	17
VIENTIANE COMPLEX	66
VIENTIANE, MAINTENANCE AND REPAIR DEPOT	17
VIENTIANE, MILITARY CAMP	11
VIENTIANE, MILITARY CAMP	65
XIENG KHOUANG AIRFIELD	69
XIENG KHOUANG AREA, PROBABLE MILITARY CAMP	16
XIENG LOUANG ARMY SUPPLY DEPOT	9
XIENG PHONG AREA, LANDING STRIP	5

--NORTH VIETNAM--

BAC NINH ARMY BARRACKS	71
BAC NINH COMPLEX	73
BACH DOAI AREA, PROBABLE MILITARY CAMP	71
BAI THUONG AREA, MILITARY GARRISON & STGE AREA	50
BAN LONG POA, POSSIBLE MILITARY INSTALLATION	35
BAN NA NGAM AREA, MILITARY COMPLEX	35
BAN POM LOT AREA, MILITARY STRONGPOINT	34
BAN POM LOT, MILITARY AREAS	67
BAN SOP COP, MILITARY INSTALLATION	22
BAN XOM LOM, MILITARY COMPLEX	23
BAN YEN NHAN, MILITARY CAMP	67

	BIEN SON AREA, MILITARY COMPLEX	67
	BINH HA, MILITARY CAMP	71
	CAM DAI AREA, MILITARY CAMP	40
	CAM DAI AREA, POSSIBLE PRISON	63
	CHU NGUYEN, MILITARY CAMPS	71
	CO DINH AREA, ORE PROCESSING	53
	CO DINH AREA, POSSIBLE MILITARY CAMP	45
25X1D	DAC DUC, POSSIBLE POL STORAGE AREA U/C	60
25X1D	DAN HOI ARMY BARRACKS SOUTH	67
25X1D	[REDACTED]	
	DIEN NGOAI AREA, MIL GARRISON & STGE AREAS	49
	DO SON AIRFIELD	19
	DO SON POINT AREA, COASTAL DEFENSES	32
	DO SON, EARLY WARNING RADAR SITE	72
	DONG BEN AREA, PROBABLE MILITARY CAMP	28
	DONG BOT AREA, PROVINCIAL MILITARY CAMPS	67
	DONG DANG AREA, RAILROAD FACILITY	72
	DONG NAI AREA, HYDROELECTRIC POWER PLANT	56
	DONG THON, RAIL SPUR	55
	DUC THANG AREA, MILITARY CAMPS	41
	HA DONG AREA, MILITARY CAMP	29
	HA DONG ARMY BARRACKS AND SUPPLY DEPOT	30
	HA GIA AREA, MILITARY CAMP	71
	HA GIA AREA, MILITARY CAMP	71
	HA GIA AREA, PROCESSING INDUSTRY	53
	HA GIA, RAILROAD SPUR	55
	HAI DUONG AREA, MILITARY CAMPS	33
	HAI TRACH AREA, MILITARY CAMP	50
	HAI TRACH AREA, PROB AGRICULTURE SETTLEMENT	63
	HAIPHONG AMMUNITION DEPOT KIEN AN SW	32
	HAIPHONG AREA, BARRACKS AREA	67
	HAIPHONG ARMY BARRACKS NE FORT ANNAMITE	33
	HAIPHONG COMPLEX	61
	HAIPHONG PETROLEUM STORAGE AREAS	59

HAIPHONG RAILROAD YARD WEST	54
HAIPHONG/CAT BI AIRFIELD	20
HAIPHONG/KIEN AN AIRFIELD	19
HANOI AREA, AAA DEFENSES	38
HANOI AREA, COMMUNICATIONS STATION	52
HANOI AREA, COMMUNICATIONS STATION	68
HANOI AREA, COMMUNICATIONS STATION	72
HANOI AREA, MILITARY COMPLEX	28
HANOI AREA, MILITARY DEPOT	71
HANOI AREA, PROBABLE MILITARY STORAGE AREA	70
HANOI ARMY SUPPLY DEPOT NNE	72
HANOI--HAIPHONG RAILROAD	55
HANOI/BAC MAI AIRFIELD	70
HANOI/GIA LAM AIRFIELD	20
HANOI, ARMY BARRACKS NW	71
HANOI, ARMY BARRACKS SOUTH	70
HANOI, BARRACKS AND STORAGE AREA BAC MAI	30
HOA BINH AIRFIELD	19
HOA BINH AREA, BARRACKS & STORAGE AREAS	25
HOA BINH AREA, ROAD	54
HOA MUC, MILITARY CAMP	29
HOAI AN AREA, EXPLOSIVES STORAGE AREA U/C	68
HOANG CHAU, COASTAL DEFENSES	32
HON GAY AREA, AAA SITE EAST	22
HON GAY AREA, EXPLOSIVES STORAGE AREA	68
HUNG NHI AREA, PROB PROVINCIAL MIL COMPLEX	40
HUNG YEN AREA, MILITARY CAMP	67
KA LA AREA, MILITARY CAMP	68
KEP AIRFIELD	21
KEP HA AREA, MILITARY INSTALLATION	43
KHANH TAN, MINING SITE	52
KHUC GIAN STORAGE AREA	58
KIEN AN AREA, STORAGE SITE	58
KIEU DAI, BARRACKS AREAS	46

KINH NO AREA, MILITARY CAMP	40
KINH NO AREA, STORAGE COMPLEX	68
LAC QUAN, POSSIBLE MILITARY CAMP	30
LAC VIEN, STORAGE AREA	59
LAI CAC, MILITARY COMPLEX	24
LANG DONG NHON, BARRACKS AND STORAGE AREA	44
LANG GOA AREA, MILITARY CAMP	25
LANG KY PHA AREA, MILITARY CAMPS	44
LANG QUANG AREA, EXPLOSIVES STORAGE	61
LANG SON AIRFIELD	70
LOI DONG AREA, BARRACKS AND STORAGE AREA	33
LOI DONG AREA, STORAGE SITES	59
LONG MY, MILITARY CAMP	46
MAI LINH AREA, ARMY BARRACKS	70
MAI LINH AREA, STORAGE SITE	57
MOC CHAU AREA, MILITARY COMPLEX	23
MUONG PEU AREA, MILITARY CAMP	22
MY DUC AREA, POSSIBLE COASTAL DEFENSE SITE	49
MY HOA AREA, MILITARY CAMP	67
NA PHU AREA, POSSIBLE MILITARY AREAS	36
NA SAN AREA, MILITARY COMPLEX	35
NA SAN AREA, PROBABLE MILITARY CAMP	37
NAM DINH AREA, AAA DEFENSES	31
NAM DINH COMPLEX	61
NGA MY AREA, MILITARY CAMP	27
NGHIA HUNG AREA, AMMUNITION DEPOT	44
NGHIA HUNG, BARRACKS & STGE INSTALLATION	72
NGHIA LO AIRFIELD	66
NGHIA LO, MILITARY BARRACKS AREAS	37
NGOC CUC AREA, POSSIBLE ELECTRONICS SITE U/C	52
NGOC LAP AREA, STORAGE SITE	72
NHUE THON AREA, POSSIBLE MILITARY CAMPS	51
NINH BINH AREA, PROB MILITARY ADMIN CENTER	70
NINH LAO, STORAGE AREA	57

	NUI DOI KIEN (SON TAY) AREA, MIL BKS & STGE	39
	PHAN LY SUPPLY DEPOT	57
	PHI DIEM (KEP HA) AIRFIELD	21
	PHO CAC BA, COASTAL DEFENSE SITE	22
	PHU HUU AREA, MILITARY INSTALLATION	71
	PHU LANG THUONG COMPLEX	73
	PHU LANG THUONG--LANG SON RR REALIGNMENT	56
25X1D	[REDACTED]	
25X1D	PHU LY, MILITARY INSTALLATIONS	24
	PHU MOI AREA, DRIVER TRAINING AREAS	71
	PHU NINH AREA, STORAGE AND INDUSTRIAL COMPLEX	72
25X1D	[REDACTED]	
25X1D	PHUC YEN AIRFIELD	20
	PHUC YEN, BARRACKS AND STORAGE AREAS	41
	PO LOI, MILITARY STORAGE AREA	44
	PORT WALLUT PORT FACILITIES	57
	QUAN THON, MIL CAMP AND POSS PRISON	38
	QUANG SOUI AREA, MILITARY COMPLEX	67
	QUANG YEN, ARMY BARRACKS	70
	QUYNH NGOC AREA, STORAGE SITE	58
	SAM SON AREA, BARRACKS AREA	46
	SAM SON AREA, COASTAL DEFENSE SITE	45
	SAM SON AREA, EARLY WARNING RADAR SITE	52
	SAM SON, MILITARY CAMP	45
	SEPT PAGODES AREA, BARRACKS AND STORAGE AREA	43
	SON COT AREA, MILITARY CAMP	42
	SON DONG AREA, MILITARY BKS & STORAGE AREA	38
	SON DONG AREA, MILITARY CAMP	71
	SON LA--LAI CHAU ROAD	55
	SON LA, MILITARY COMPLEX	35
	THACH SON AREA, SUPERPHOSPHATE PLANT	53
	THACH SON, MILITARY COMPLEX	71
	THAI BINH AREA, STORAGE FACILITY	58
	THAI NGUYEN IRON AND STEEL COMBINE	53

	THANH HOA AREA, AAA DEFENSES	48
	THANH HOA AREA, RAILROAD CONSTRUCTION	56
25X2	THANH HOA AREA, STORAGE AREA	61
25X2	[REDACTED]	[REDACTED]
	THANH HOA COMPLEX	62
	THANH HOA, MILITARY CAMP	48
	THANH HOA, POSSIBLE MILITARY AREAS	47
	THANH NHAN AREA, PROB MILITARY INSTALLATION	68
	THUAN CHAU, MILITARY CAMP	67
	THUNG DONG AREA, MILITARY CAMP	49
	THUONG DINH AREA, MILITARY CAMP	43
	THUONG LAM AREA, MILITARY CAMP	26
	TIN YEN AREA, PROCESSING INDUSTRY	68
	TONG AIRFIELD	70
	TONG XA AREA, POSSIBLE MILITARY CAMP	31
	TRA LY, MILITARY BARRACKS AREA	31
	TRAI THON AREA, MILITARY CAMP	43
	TRINH DIEN AREA, POSSIBLE MILITARY INSTALL	24
	TRUONG QUANG, PROBABLE STORAGE AREA	61
	TUAN GIAO AREA, MILITARY AREAS	67
	VAN BUA, POSSIBLE MILITARY STORAGE AREA	66
	VAN DUC--XOM VE, ROAD IMPROVEMENT	54
	VAN MUN AREA, MILITARY INSTALLATIONS	34
	VAN TRAI AREA, MILITARY AREAS	27
	VAN TRAI AREA, MILITARY CAMP	28
	VAN TRI PROBABLE MILITARY INSTALLATION NW	67
	VINH TUY STORAGE AREA	59
	VINH TUY, STORAGE AREA	60
	XIENG KHOUNG AREA, PROB MILITARY INSTALLATION	70
	XOM DIEN, MILITARY INSTALLATION	42
	XOM GO GIA AREA, PROB MILITARY INSTALLATION	37
	XOM GO SONG AREA, MILITARY CAMP	38
	YEN CAT AREA, MILITARY BARRACKS AREA	47
	YEN KHOAI AREA, MILITARY CAMP & EXPLOS STGE	40

SECRET
NO FOREIGN DISSEM

Approved For Release 2000/08/04 : CIA-RDP78B04560A001800010044-1

NPIC/R-1568/63

YEN LAO, ARMY POSSIBLE MILITARY INSTALLATION	24
YEN LO AREA, MILITARY CAMP	29
YEN NOI AREA, PROBABLE PROCESSING INDUSTRY	68

SECRET
NO FOREIGN DISSEM

APPENDIX

EXPLANATION OF COLUMN HEADINGS AND PHOTO REFERENCES

COLUMN HEADINGS

City, Installation -- This column contains the name of the city or town nearest the installation, followed by the name of the installation. If the name of the installation is not known, it is titled according to its function. Where appropriate, the city and installation names are followed by a capsule description.

Coordinates -- Coordinates are referenced to the SW corner of the minute square. When the subject installation covers a wide area, coordinates are given for the approximate center of the installation.

WAC -- This column provides the World Aeronautical Chart number for the area in which the subject installation is situated.

Installation Numbers -- This column is divided into two subcolumns. The first subcolumn lists, when known, the BE installation number assigned to the installation. The second subcolumn lists the installation number assigned by NPIC. Installation numbers, when used to reference an item,

should be prefixed by the appropriate WAC number, since installation numbers are repeated from WAC to WAC. For example, there is an NPIC target number 0616-1 and an NPIC target number 0617-1. In each instance, the NPIC installation number is 1, but the installations appear on different WAC charts.

PHOTO REFERENCE DATA

The photo reference data indicates the frame(s) on which the installation appears.

CONDITIONS AFFECTING PHOTOGRAPHY

Following the photo reference data, symbols indicate conditions which affect the appearance of the installation on the photography. The symbols are: C (clear); SC (scattered clouds); HC (heavy clouds); SC-HC (scattered-to-heavy clouds); H (haze); CS (cloud shadow); D (darkness); SD (semi-darkness); O (obliquity); S (snow); and PQ (poor image quality).

Approved For Release 2000/08/04 : CIA-RDP78B04560A001800010044-1

SECRET

SECRET
NO FOREIGN DISSEM

Approved For Release 2000/08/04 : CIA-RDP78B04560A001800010044-1