

PHOTOGRAPHIC INTERPRETATION REPORT

IPIR
BRASS KNOB MISSION 3769
7 NOVEMBER 1963

Declass reveiw-NIMA/DOD

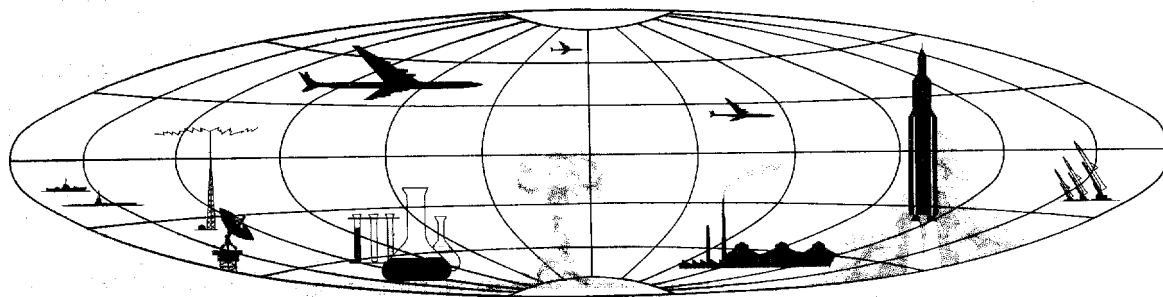


CIA



DIA

NATIONAL PHOTOGRAPHIC INTERPRETATION CENTER





WARNING

This document contains information affecting the national defense of the United States, within the meaning of Title 18, sections 793 and 794, of the U.S. Code, as amended. Its transmission or revelation of its contents to or receipt by an unauthorized person is prohibited by law.

SECRET

NPIC/R-1550/63

NATIONAL PHOTOGRAPHIC INTERPRETATION CENTER

IMMEDIATE PHOTOGRAPHIC INTERPRETATION REPORT

THE FOLLOWING INFORMATION REPRESENTS A PRELIMINARY ANALYSIS OF AERIAL PHOTOGRAPHY FROM BRASS KNOB MISSION 3769, DATED 7 NOV 1963. THE NUMBER APPEARING AT THE END OF THE HEADER LINE IS THE COMOR TARGET NUMBER.

SYMBOLS USED TO INDICATE CONDITIONS WHICH AFFECT THE APPEARANCE OF THE TARGET ON THE PHOTOGRAPHY ARE AS FOLLOWS -- C (CLEAR), SC (SCATTERED CLOUDS), HC (HEAVY CLOUDS), H (HAZE), CS (CLOUD SHADOW), SD (SEMIDARKNESS), O (OBLIQUITY), PQ (POOR IMAGE QUALITY).

-MISSILES-

25X1A

SAGUA LA GRANDE MRBM SITE 1 2243N 08001W

SITE ABANDONED.
NO ACTIVITY OBSERVED IN CLOUD-FREE AREAS.

25X1D



SAGUA LA GRANDE MRBM SITE 2 2239N 07951W

SITE ABANDONED.
NO ACTIVITY OBSERVED IN CLOUD-FREE AREAS.

25X1D



REMEDIOS IRBM SITE 2225N 07935W

SITE APPEARS ABANDONED.

25X1D



SECRET

NPIC/R-1550/63

25X1A

SAGUA LA GRANDE SAM SITE 2251N 08005W

SIX REVETTED LAUNCHERS (3 WITH MISSILES), A CANVAS-COVERED HOLD AREA, A CANVAS-COVERED PARKING AREA, ONE UNIDENTIFIED VEHICLE, ONE SMALL BUILDING, ONE MEDIUM TENT, AND AN OCCUPIED GUIDANCE REVETMENT.

25X1D

25X1A

CAIBARIEN SAM SITE 2228N 07929W

SIX CANVAS-COVERED UNRETTED LAUNCHERS, ONE CANVAS-COVERED MISSILE TRANSPORTER, A CANVAS-COVERED HOLD POSITION, A CANVAS-COVERED PARKING AREA, AND AN UNRETTED CANVAS-COVERED GUIDANCE AREA. THE SUPPORT AREA CONTAINS ONE LARGE BUILDING AND 8 LARGE (3 NOT OF A KNOWN SOVIET TYPE) AND 4 SMALL TENTS.

25X1D

25X1A

LOS ANGELES SAM SITE 2100N 07541W

SIX UNRETTED LAUNCHERS (3 WITH MISSILES), 6 CANVAS-COVERED MISSILE TRANSPORTERS, ONE POSSIBLE MISSILE ON DOLLY, 13 TRACKED PRIME MOVERS UNDER CANVAS, 3 VAN TRAILERS, 8 UNIDENTIFIED VEHICLES OR PIECES OF EQUIPMENT, AND AN OCCUPIED GUIDANCE AREA OBSERVED.

25X1D

25X1A

SANTIAGO DE CUBA SAM SITE 1959N 07550W

SIX UNRETTED LAUNCHERS (4 CANVAS-COVERED), 7 MISSILE TRANSPORTERS, ONE TRUCK-MOUNTED CRANE, 3 POSSIBLE VAN TRAILERS, 5 VEHICLES OR PIECES OF EQUIPMENT, AND A GUIDANCE AREA WITH RADAR AND SHED-COVERED EQUIPMENT OBSERVED.

25X1D

SANTIAGO DE CUBA SAM ASSEMBLY AREA 2003N 07553W

TWENTY-EIGHT MISSILE TRANSPORTERS (2 CANVAS-COVERED), 4 TRACTOR-TRAILER TRUCKS, 10 TRACKED PRIME MOVERS,

38 CARGO TRUCKS, 5 UTILITY TRUCKS, 3 TRUCK-MOUNTED CRANES, AND AT LEAST 8 VEHICLES OR PIECES OF EQUIPMENT OBSERVED.
THE 3-GUN AAA SITE REMAINS OCCUPIED.
NO APPARENT CHANGE IN FACILITIES.

25X1D



25X1A

VICTORIA DE LAS TUNAS SAM ASSEMBLY AREA 2104N 07700W



TWENTY-TWO MISSILE TRANSPORTERS, 5 TRACTOR-TRAILER TRUCKS, 3 TRUCK-MOUNTED CRANES, AT LEAST 60 VEHICLES OR PIECES OF EQUIPMENT, AND NUMEROUS MISSILE CANISTERS OBSERVED.
FACILITIES INCLUDE 6 BARRACKS-TYPE BUILDINGS, ONE SUPPORT BUILDING, 2 MISSILE ASSEMBLY TENTS, AND 4 LARGE AND 2 MEDIUM TENTS.

25X1D



25X1A

MALDONADO SAM SITE 2012N 07528W



SIX REVETTED LAUNCHERS (3 CANVAS-COVERED), ONE CANVAS-COVERED MISSILE TRANSPORTER, ONE CANVAS-COVERED HOLD AREA, 12 CANVAS-COVERED TRACKED PRIME MOVERS, 5 PROBABLE CARGO TRUCKS, 7 LARGE BUILDINGS, 4 SMALLER BUILDINGS, ONE PROBABLE MEDIUM TENT, AND A REVETTED OCCUPIED GUIDANCE AREA OBSERVED.

25X1D



25X1A

CAMAGUEY AIRFIELD SAM SITE 2122N 07750W



SITE CONTAINS 6 UNREVETTED LAUNCHERS (5 CANVAS-COVERED), A COVERED HOLD AREA, 7 TRACKED PRIME MOVERS, 7 CARGO TRUCKS, ONE UTILITY TRUCK, ONE VAN TRUCK, 4 VAN TRAILERS, 7 TRUCK-TRACTORS, AND AN OCCUPIED GUIDANCE AREA CONTAINING 4 ELECTRONICS OR VAN TRAILERS, CANVAS-COVERED EQUIPMENT, AND RADAR.
FACILITIES INCLUDE ONE BARRACKS-TYPE BUILDING, 3 MISCELLANEOUS OR SUPPORT BUILDINGS, AND 3 LARGE AND ONE MEDIUM TENT.

25X1D



SECRET

NPIC/R-1550/63

25X1A

HOLGUIN SAM SITE 2052N 07627W

SIX SEMI-REVVETTED LAUNCHERS, 7 MISSILE TRANSPORTERS (4 CANVAS-COVERED), 11 TRACKED PRIME MOVERS, 12 CARGO TRUCKS, 7 PROBABLE VAN TRAILERS, ONE POSSIBLE VAN TRAILER, AND A GUIDANCE AREA WITH RADAR AND 6 PROBABLE NET- OR CANVAS-COVERED VAN TRAILERS.

25X1D

25X1A

SANTA CLARA SAM SITE 2229N 08000W

SIX UNREVVETTED LAUNCHERS (5 CANVAS-COVERED), 3 CANVAS-COVERED HOLD AREAS, 8 CANVAS-COVERED TRACKED PRIME MOVERS, 7 CARGO TRUCKS, 2 UNIDENTIFIED VEHICLES OR PIECES OF EQUIPMENT, AND AN OCCUPIED GUIDANCE AREA OBSERVED.

25X1D

25X1A

NICARO SAM SITE 2042N 07535W

FIVE LAUNCHERS, 8 POSSIBLE MISSILE TRANSPORTERS, 15 UNIDENTIFIED VEHICLES, AND AN OCCUPIED GUIDANCE AREA OBSERVED IN CLOUD-FREE AREAS.

25X1D

NUEVITAS SAM SITE 2128N 07720W

SITE ABANDONED.

25X1D

NUEVITAS SAM SITE 2 2132N 07717W

SITE CONTAINS 6 UNREVVETTED LAUNCHERS, 6 MISSILE TRANSPORTERS IN A NET-COVERED HOLD AREA, 5 CARGO TRUCKS, 3 VAN TRUCKS, ONE TRUCK-MOUNTED CRANE, AND AN OCCUPIED GUIDANCE AREA CONTAINING 3 VAN TRAILERS WITH RADAR AND PIECES OF NET- OR CANVAS-COVERED EQUIPMENT. FACILITIES INCLUDE 8 LARGE, ONE MEDIUM, AND 2 SMALL TENTS.

25X1D

SECRET

SECRET

NPIC/R-1550/63

25X1A

SANTIAGO DE CUBA CRUISE-MISSILE STORAGE 2004N 07551W
TWENTY-SIX CRUISE-MISSILE CRATES REMAIN.

25X1D

[REDACTED]

-AIRFIELDS-

CAMILO CIENFUEGOS AIRFIELD 2229N 07955W

AIRCRAFT -- 8 FAGOT/FRESCO AND 10 HOUND OBSERVED IN
CLOUD-FREE AREAS.

25X1D

[REDACTED]

25X1A

CAMAGUEY INTERNATIONAL AIRFIELD 2125N 07751W

AIRCRAFT -- 2 CRATE, ONE C-47, ONE LIAISON, AND
2 DERELICT FAGOT.

25X1D

[REDACTED]

HOLGUIN AIRFIELD 2048N 07618W

AIRCRAFT -- 3 FAGOT/FRESCO IN CLOUD-FREE AREAS.

25X1D

[REDACTED]

PRESTON AIRFIELD 2044N 07539W

NO AIRCRAFT OBSERVED.

25X1D

[REDACTED]

ANTONIO MACEDO AIRFIELD 1958N 07550W

AIRCRAFT -- 3 HOUND, 4 LIAISON, ONE TWIN-ENGINE
LIAISON, AND ONE UNIDENTIFIED AIRCRAFT.

25X1D

[REDACTED]

SECRET

TRINIDAD AIRFIELD 2147N 07959W

NO AIRCRAFT OBSERVED.

25X1D



-PORTS-

BANES NAVAL BASE 2055N 07542W

VESSELS -- ONE KRONSHADT-CLASS PC AND ONE POSSIBLE
PC.
THE 11 UNIDENTIFIED CRATES REMAIN.

25X1D



PUNTA ALEGRE PORT 2223N 07847W

NO LARGE VESSELS IN PORT.

25X1D



BARACOA PORT 2021N 07430W

VESSELS -- ONE COASTAL FREIGHTER.

25X1D



CIENFUEGOS PORT 2209N 08027W

VESSELS -- ONE PF, ONE KRONSHADT-CLASS PC, 2
FREIGHTERS, AND 8 UNIDENTIFIED VESSELS.
OBLIQUITY PRECLUDES FURTHER INTERPRETATION.

25X1D



MANZANILLO PORT 2021N 07707W

NO LARGE VESSELS OBSERVED.
OBLIQUITY PRECLUDES FURTHER INTERPRETATION.

25X1D



25X1A

MOA PORT 2039N 07454W

NO LARGE VESSELS OBSERVED IN CLOUD-FREE AREAS.

25X1D

SANTIAGO DE CUBA PORT 2001N 07550W

VESSELS -- 6 LARGE FREIGHTERS.

25X1D

NUEVITAS PORT 2132N 07716W

VESSELS -- 3 LARGE FREIGHTERS.

25X1D

LA ISABELA PORT 2256N 08001W

NO LARGE VESSELS OBSERVED.

25X1D

CAIBARIEN PORT 2232N 07928W

VESSELS -- ONE FREIGHTER WITH LARGE AND SMALL BOATS
ALONGSIDE ANCHORED WEST OF CAYO FRANCES.

25X1D

CASILDA PORT 2145N 07959W

NO LARGE VESSELS OBSERVED.

25X1D

25X1A

SECRET

NPIC/R-1550/63

25X1A

JUCARO PORT 2137N 07851W

VESSELS -- ONE PROBABLE FREIGHTER ANCHORED OFFSHORE.

25X1D



25X1A

PUERTO PADRE PORT 2113N 07632W

NO LARGE VESSELS IN PORT.

25X1D



-MILITARY ACTIVITY-

GUANTANAMO AREA 1 2005N 07523W

POSSIBLE COASTAL DEFENCE GUN EMPLACEMENT AT UTM COORDINATES 18Q VT 530004. PROBABLE 3-GUN OCCUPIED AAA COASTAL DEFENCE POSITION AT UTM COORDINATES 18Q VS 684986. (AMS SERIES E723, SHEET 5175-IV, 3D ED).

25X1D



25X1A

HOLGUIN MILITARY CAMP 2053N 07614W

MAIN CAMP -- 66 LARGE TENTS (15 NOT OF A KNOWN SOVIET TYPE), 23 MEDIUM TENTS (6 NOT OF A KNOWN SOVIET TYPE), AT LEAST 15 SMALL TENTS, 36 TANKS/SP GUNS, ONE POSSIBLE AT-T WITH DOZER BLADE, ONE POSSIBLE BTR 50-P, ONE UNIDENTIFIED TRACKED VEHICLE, APPROXIMATELY 120 CARGO TRUCKS, AT LEAST ONE VAN TRUCK, 5 POSSIBLE FA PIECES, AT LEAST 5 UTILITY TRUCKS, 6 UNIDENTIFIED VEHICLES, AND 9 POSSIBLE AAA PIECES. THE 6-GUN AAA SITE IS OCCUPIED AND THE 9-GUN AAA SITE IS UNOCCUPIED. ENCAMPMENT .6 NM SE -- 29 LARGE TENTS (20 NOT OF A KNOWN SOVIET TYPE), 6 MEDIUM TENTS (5 NOT OF A KNOWN SOVIET TYPE), AND AT LEAST 9 VEHICLES OR PIECES OF EQUIPMENT. ROADWAYS IN AREA ARE BEING SURFACED WITH GRAVEL OR CRUSHED ROCK. HAZE PRECLUDES FURTHER INTERPRETATION. ENCAMPMENT 2.3 NM SE -- AT LEAST 17 CARGO TRUCKS AND AT LEAST 14 FA PIECES. SCATTERED CLOUDS PRECLUDE FURTHER INTERPRETATION.

SECRET

25X1D



25X1A

CAMAGUEY MILITARY CAMP 1 2121N 07751W

NO APPARENT CHANGE IN FACILITIES.
AT LEAST 65 VEHICLES OBSERVED.
OBLIQUITY PRECLUDES DETAILED INTERPRETATION.

25X1D



OFELIA, MILITARY CAMP 2006N 07530W

AT LEAST 9 TANKS/SP GUNS, 3 TANKS ON FIRING RANGE,
AT LEAST 32 CARGO TRUCKS, 12 AAA PIECES, 3 POSSIBLE
FA PIECES, AND 14 UNIDENTIFIED VEHICLES OR PIECES OF
EQUIPMENT OBSERVED IN CLOUD-FREE AREAS.

25X1D




25X1A

REMEDIOS MILITARY CAMP 2226N 07934W

MAIN CAMP -- NO APPARENT CHANGE IN FACILITIES. TWO
HUNDRED AND SEVENTY-ONE CARGO TRUCKS, 9 SNAPPERS, 4
BRDM, 9 VAN TRUCKS, 9 PDL TRUCKS, 25 UTILITY TRUCKS,
12 CARGO TRAILERS, AND 14 FA PIECES. THE 6-GUN AAA
SITE APPEARS UNOCCUPIED. A NEW OCCUPIED 3-GUN AAA
SITE WITH A LARGE SOVIET TENT IS OBSERVED AT UTM
COORDINATES 17Q PQ 468842 (AMS SERIES E723, SHEET
4283-II 2D ED). A CONVOY ON THE ROAD LEADING EAST
FROM MAIN CAMP CONTAINS 5 CARGO TRUCKS (WITH 4 FA
PIECES IN TOW) AND ONE UTILITY TRUCK.
CAMP 2.3 NM SE -- SITE ABANDONED.
CAMP .8 NM NW -- NO MILITARY EQUIPMENT OR ACTIVITY
OBSERVED.

25X1D



25X1A

ALTO CEDRO, MILITARY CAMP 2029N 07600W


AREA 1 -- NO VEHICLES OR EQUIPMENT OBSERVED.
AREA 2 -- 6 CARGO TRUCKS.
AREA 3 -- 23 CARGO TRUCKS IN CLOUD-FREE AREAS.
AREA 4 -- 38 CARGO TRUCKS AND AT LEAST 15 FA PIECES
IN CLOUD-FREE AREAS.

SECRET

NPIC/R-1550/63


AREA 5 -- 18 CARGO TRUCKS.
AREA 6 -- 18 CARGO TRUCKS, 9 POSSIBLE FA PIECES, AND 6 VEHICLES OR PIECES OF EQUIPMENT.
AREA 7 -- 20 CARGO TRUCKS, 10 UTILITY TRUCKS, AND 4 VEHICLES OR PIECES OF EQUIPMENT.
AREA 8 -- 28 CARGO TRUCKS AND 31 POSSIBLE CARGO TRUCKS.
AREA 9 -- 19 TANKS/SP GUNS, 3 POSSIBLE TANKS/SP GUNS, AND AT LEAST 9 CARGO TRUCKS.
AREA 10 LOCATED AT UTM 18Q VT 077590 (AMS SERIES E723, SHEET 5077-III, 1ST ED) -- 6 BUILDINGS, ONE BUILDING UNDER CONSTRUCTION, 2 LARGE TENTS (NONE OF A KNOWN SOVIET TYPE), 10 CARGO TRUCKS, AND 2 UNIDENTIFIED VEHICLES OR PIECES OF EQUIPMENT.

25X1D



25X1A

SANTA CLARA AREA, MILITARY ACTIVITY 2221N 07957W



TWENTY-TWO TANKS/SP GUNS OBSERVED IN CLOUD-FREE AREAS.

25X1D



25X1A

CAMAGUEY MILITARY CAMP 2126N 07753W



NO APPARENT CHANGE IN FACILITIES.
EIGHT LARGE TENTS (NONE OF A KNOWN SOVIET TYPE),
50 CARGO TRUCKS, 22 FA PIECES, AND 6 PROBABLE MORTARS.

25X1D



25X1A

EL CRISTO, MILITARY INSTALLATION 2007N 07546W



THIRTY-SEVEN VEHICLES, 7 FA PIECES, AND 4 LARGE TENTS (NONE OF A KNOWN SOVIET TYPE) OBSERVED.

25X1D



HOLGUIN MILITARY CAMP SOUTHWEST 2051N 07617W

NO VEHICLES OR OTHER MILITARY EQUIPMENT OBSERVED.
AN OCCUPIED 3-GUN AAA POSITION OBSERVED AT UTM COORDINATES 18Q UU 666086.
(AMS SERIES E723, SHEET 4978-IV, 1ST ED).

SECRET

SECRET

25X1D



25X1A

HOLGUIN MILITARY CAMP NW 2057N 07616W

NINETEEN TANKS/SP GUNS, 11 CARGO TRUCKS, ONE
UTILITY TRUCK, AND 3 POSSIBLE AAA PIECES OBSERVED.

25X1D



TRINIDAD AREA, POSS MIL HEADQUARTERS 2150N 07953W

NO APPARENT CHANGE IN FACILITIES.
AT LEAST 9 CARGO TRUCKS AND 7 FA PIECES OBSERVED.

25X1D



ALTAGRACIA, MILITARY AREA 2124N 07742W

NO APPARENT CHANGE IN FACILITIES.
NINE TANKS AND ONE CARGO TRUCK OBSERVED.

25X1D



MINAS, MILITARY CAMP 2127N 07734W

NO APPARENT CHANGE IN FACILITIES.
SEVEN TANKS/SP GUNS, 4 PROBABLE CARGO TRUCKS, AND
9 UNIDENTIFIED VEHICLES OBSERVED.

25X1D



SANTA CLARA AREA, ARTILLERY TRAINING AREA 2224N 08000W

NO APPARENT CHANGE IN FACILITIES IN AREAS 1-5.
AREA 1 -- 4 CARGO TRUCKS AND 3 PROBABLE FA PIECES.
AREA 2 -- 6 CARGO TRUCKS. THE 6-GUN AAA SITE IS
OCCUPIED.
AREA 3 -- 5 UNIDENTIFIED VEHICLES AND 20 FA PIECES
OR PIECES OF EQUIPMENT. THE 3-GUN AAA SITE IS
UNOCCUPIED.
AREA 4 -- 10 CARGO TRUCKS.
AREA 5 -- 14 TANKS/SP GUNS AND 6 CARGO TRUCKS.
THE 3-GUN AAA SITE IS UNOCCUPIED.

SECRET

SECRET

NPIC/R-1550/63

25X1D



PERSEVERANCIA MILITARY CAMP 2006N 07533W

25X1A

NO MILITARY EQUIPMENT OR VEHICLES OBSERVED.
ONE POSSIBLE MEDIUM TENT (NOT OF A KNOWN SOVIET
TYPE) OBSERVED.



25X1D



SANTA ISABEL FINCA MILITARY CAMP 2005N 07528W

25X1A

SEVEN CARGO TRUCKS AND 10 UNIDENTIFIED PIECES OF
EQUIPMENT OBSERVED.
CAMP 1.1 NM WEST -- 8 CARGO TRUCKS AND 4 FA PIECES
OBSERVED.



25X1D



TACAJO MILITARY CAMP 2051N 07558W

25X1A

AREA 1 -- AT LEAST 25 VEHICLES.
AREA 2 -- NO VEHICLES OR EQUIPMENT.
AREA 3 -- 19 CARGO TRUCKS AND AT LEAST 15 FA/AAA
PIECES.
AREA 4 -- 25 CARGO TRUCKS, 18 FA PIECES, AND 2
OCCUPIED 3-GUN AAA POSITIONS.
AREA 5 -- AT LEAST 13 VEHICLES.
AREA 6 -- AT LEAST 10 VEHICLES.
AREA 7 -- AT LEAST 15 VEHICLES.
AREA 8 -- NO EQUIPMENT OR ACTIVITY OBSERVED.



25X1D



DOS CAMINOS MILITARY INSTALLATION 2014N 07547W

25X1A

NO APPARENT CHANGE IN CLOUD-FREE AREAS.



25X1D



25X1D

SECRET

SECRET

NPIC/R-1550/63

25X1A

SANTIAGO DE CUBA, MILITARY TRAINING AREA 2002N 07550W

TWELVE VEHICLES OBSERVED IN CLOUD-FREE AREAS.

25X1D

TUMBADERO TANK TRAINING AREA 2104N 07558W

NO MILITARY ACTIVITY OR EQUIPMENT OBSERVED.

25X1D

SANTIAGO DE CUBA, MILITARY CAMP 1959N 07550W

1.2 NM NORTH OF ANTONIO MACED AIRFIELD. PREVIOUSLY REPORTED CAMP CONTAINS 7 LARGE (2 NOT OF A KNOWN SOVIET TYPE), AND 3 MEDIUM TENTS, AT LEAST 8 VEHICLES OR PIECES OF EQUIPMENT, AND ONE TOKEN-TYPE RADAR.

25X1D

SIBONEY LANDING BEACH 1957N 07542W

NO NEW MILITARY EQUIPMENT OR ACTIVITY OBSERVED.

25X1D

PLAYA YATERITAS LANDING BEACH 1958N 07457W

NO NEW MILITARY ACTIVITY OBSERVED.

25X1D

MAR VERDE LANDING BEACH 1957N 07557W

THE 6-GUN AAA POSITION LOCATED AT UTM COORDINATES 18Q VT 085109 IS VACANT. AN OCCUPIED 6-GUN AAA POSITION IS OBSERVED AT UTM COORDINATES 18Q VT 071112, (AMS SERIES E723, SHEET 5075-IV, 2D ED.)

25X1D

SECRET

SECRET

NPIC/R-1550/63
25X1A

NICARO LANDING BEACH 2042N 07533W

NO NEW MILITARY EQUIPMENT OR ACTIVITY OBSERVED IN
CLOUD-FREE AREAS.

25X1D

CAYO FRANCES ENGINEERING SITE 2238N 07914W

NO APPARENT CHANGE IN FACILITIES.
SEVEN UNIDENTIFIED VEHICLES OBSERVED.

25X1D

-MISCELLANEOUS ACTIVITY-

MAYARI ARRIBA MILITARY INSTALLATION 2027N 07531W

25X1D

NO APPARENT CHANGE SINCE

25X1D

LA ROSITA STORAGE DEPOT BARAJAGUA 2208N 08004W

NO APPARENT CHANGE IN FACILITIES.
TWO UNIDENTIFIED VEHICLES OBSERVED.

25X1D


SANTA CLARA MILITARY INSTALLATION CUBANACAN 2224N 07953W

CLUB CUBANACAN -- 4 VAN TRUCKS, 16 CARGO TRUCKS, AND
14 OTHER VEHICLES OBSERVED IN CLOUD-FREE AREAS.
STORAGE AREA NORTH -- 3 CARGO TRUCKS.
ESCUELA TECNOLOGICA -- NO ACTIVITY OR EQUIPMENT
OBSERVED.

SECRET

SECRET

NPIC/R-1550/63



25X1D

-STATUS OF OTHER TARGETS-

THE FOLLOWING TARGETS SHOW NO APPARENT CHANGE SINCE LAST COVERAGE--

LDS CANOS AIRFIELD	2004N 07509W	25X1A
TI ARRIBA MILITARY CAMP	2006N 07535W	



25X1D

25X1D

THE FOLLOWING TARGETS COULD BE IDENTIFIED BUT NOT INTERPRETED --

CIENFUEGOS SAM SITE	2202N 08024W	25X1A
SANCTI SPIRITUS SAM SITE	2147N 07929W	
MANZANILLO SAM SITE	2018N 07706W	
BANES CRUISE-MISSILE SITE	2058N 07538W	
JAIME GONZALES AIRFIELD	2209N 08025W	
BAYAMO EAST AIRFIELD	2023N 07638W	
LA JUTIA AREA, MILITARY INSTALLATION	2155N 08016W	
ANTON RECIDO, MILITARY INSTALLATION	2211N 08036W	
JAGUA, MILITARY AREA	2205N 08029W	
LA VEGUITA MILITARY CAMP	2049N 07615W	
CHARCO DEL JOBO MILITARY AREA	2047N 07615W	
CAMAGUEY MILITARY INSTALLATION SW	2117N 07801W	
CIENFUEGOS LANDING BEACH	2202N 08036W	
ENSENADA COLORADO LANDING BEACH	2202N 08025W	

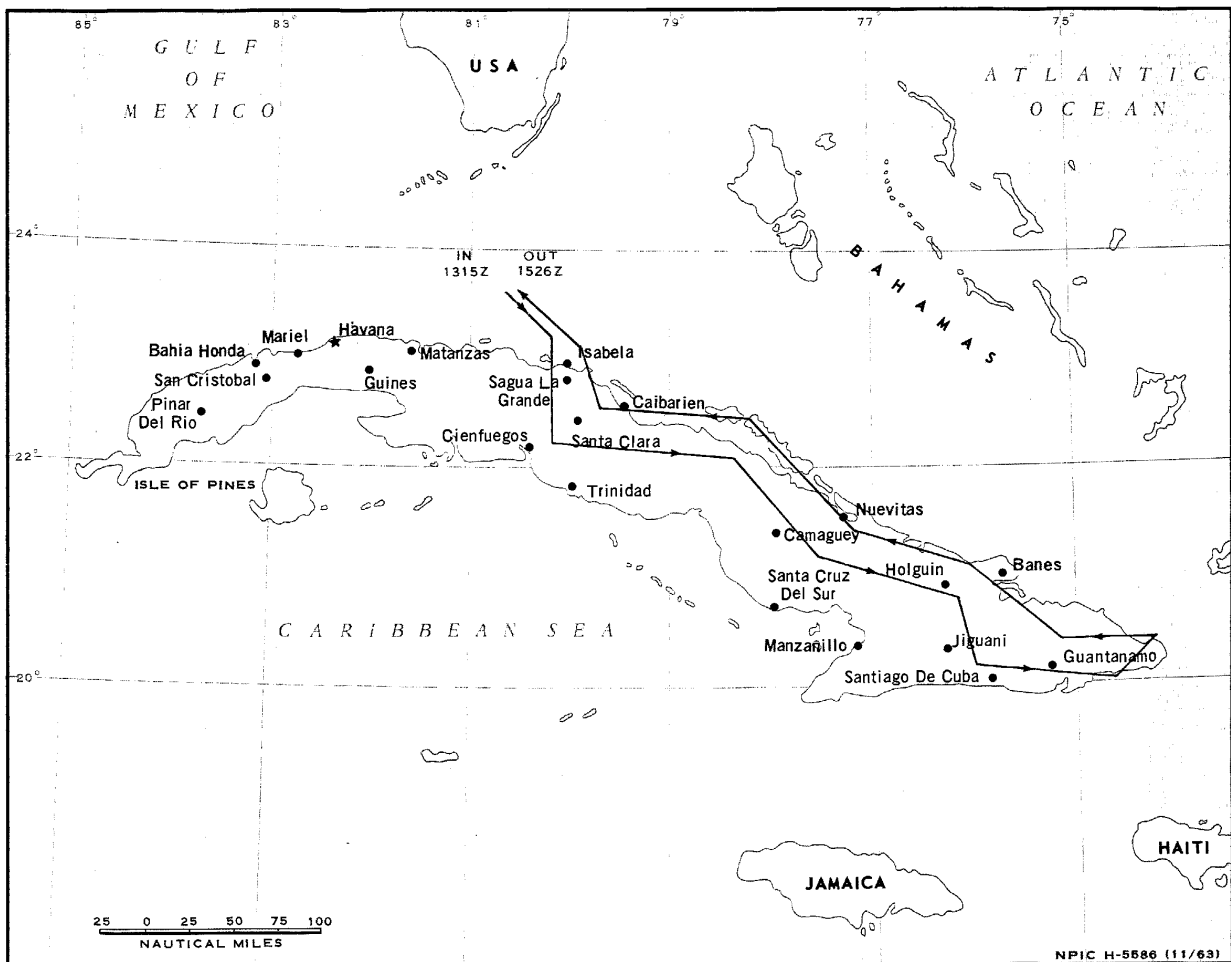


25X1D

25X1D

SECRET

Approved For Release 2000/08/04 : CIA-RDP78B04560A001800010026-1



APPROXIMATE TRACK OF BRASS KNOB MISSION 3769, 7 NOVEMBER 1963

Approved For Release 2000/08/04 : CIA-RDP78B04560A001800010026-1

SECRET

SECRET

NPIC/R-1550/63

Approved For Release 2000/08/04 : CIA-RDP78B04560A001800010026-1

SECRET

Approved For Release 2000/08/04 : CIA-RDP78B04560A001800010026-1

SECRET