

NPIC/R-1545/63

November 1963



PHOTOGRAPHIC INTERPRETATION REPORT

IPIR
BRASS KNOB MISSION 3764
1 NOVEMBER 1963

Declass reveiw-NIMA/DOD

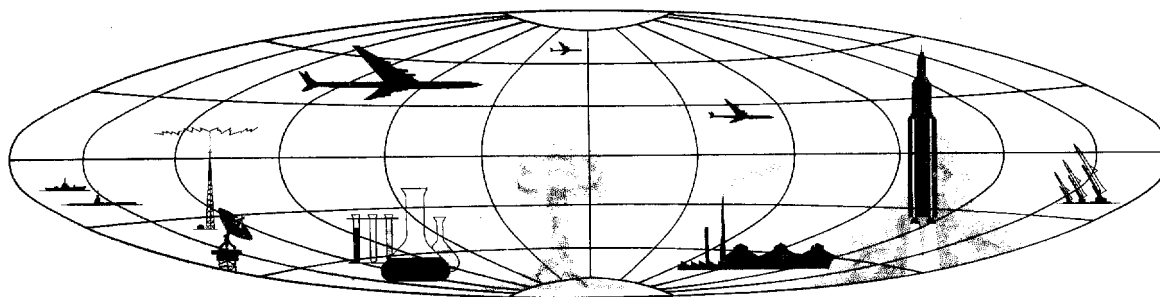


CIA



DIA

NATIONAL PHOTOGRAPHIC INTERPRETATION CENTER





WARNING

This document contains information affecting the national defense of the United States, within the meaning of Title 18, sections 793 and 794, of the U.S. Code, as amended. Its transmission or revelation of its contents to or receipt by an unauthorized person is prohibited by law.

SECRET

NPIC/R-1545/63

NATIONAL PHOTOGRAPHIC INTERPRETATION CENTER

IMMEDIATE PHOTOGRAPHIC INTERPRETATION REPORT

THE FOLLOWING INFORMATION REPRESENTS A PRELIMINARY ANALYSIS OF AERIAL PHOTOGRAPHY FROM BRASS KNOB MISSION 3764, DATED 1 NOV 1963. THE NUMBER APPEARING AT THE END OF THE HEADER LINE IS THE COMOR TARGET NUMBER.

SYMBOLS USED TO INDICATE CONDITIONS WHICH AFFECT THE APPEARANCE OF THE TARGET ON THE PHOTOGRAPHY ARE AS FOLLOWS -- C (CLEAR), SC (SCATTERED CLOUDS), HC (HEAVY CLOUDS), H (HAZE), CS (CLOUD SHADOW), SD (SEMIDARKNESS), O (OBLIQUITY), PQ (POOR IMAGE QUALITY).

-MISSILES-

25X1A

TAPASTE AREA, STORAGE SITES 2303N 08207W

NO APPARENT CHANGE IN FACILITIES.
NO EQUIPMENT OBSERVED.

25X1D

SAN JULIAN AIRFIELD SAM SITE 2205N 08408W

SITE 1 -- 6 CANVAS-COVERED, REVETTED LAUNCHERS, 7 CANVAS-COVERED MISSILE TRANSPORTERS, 15 TRACKED PRIME MOVERS, ONE TRUCK-MOUNTED CRANE, 3 CARGO TRUCKS AND AN OCCUPIED GUIDANCE REVETMENT.
SITE 2 -- 6 UNRETTED LAUNCH POSITIONS (5 CANVAS-COVERED, ONE APPARENTLY WITHOUT LAUNCHER), ONE CANVAS-COVERED MISSILE TRANSPORTER, 15 TRACKED PRIME MOVERS, 3 VAN TRAILERS, 4 CARGO TRUCKS AND AN OCCUPIED GUIDANCE AREA.

25X1D

SECRET

SECRET

NPIC/R-1545/63

25X1A

MARIEL SAM SITE 2300N 08249W

SIX REVETTED LAUNCHERS, 6 CANVAS-COVERED MISSILE TRANSPORTERS, AN UNDETERMINED NUMBER OF CANVAS-COVERED PROBABLE TRACKED PRIME MOVERS, AND AN OCCUPIED GUIDANCE REVETMENT OBSERVED.

25X1D

MATANZAS SAM SITE 2301N 08129W

SIX UNRETTED LAUNCHERS (3 WITH MISSILES), A CANVAS-COVERED HOLD AREA, AND AN OCCUPIED GUIDANCE AREA WITH RADAR AND CANVAS-COVERED EQUIPMENT.

25X1D

HAVANA SAM SITE 2309N 08213W

SIX UNRETTED LAUNCHERS, 6 MISSILE TRANSPORTERS (AT LEAST 3 CANVAS-COVERED), 12 CANVAS-COVERED TRACKED PRIME MOVERS, 2 CARGO TRUCKS, AND AN OCCUPIED GUIDANCE AREA OBSERVED.

25X1D

CIENFUEGOS SAM SITE 2202N 08024W

SIX UNRETTED LAUNCHERS (3 WITH MISSILES, ONE CANVAS-COVERED), 3 CANVAS-COVERED HOLD AREAS AND AN OCCUPIED GUIDANCE AREA OBSERVED.

25X1D

CAIBARIEN SAM SITE 2228N 07929W

SIX UNRETTED CANVAS-COVERED LAUNCHERS, ONE CANVAS-COVERED HOLD AREA, ONE CANVAS-COVERED PARKING AREA AND AN OCCUPIED GUIDANCE AREA OBSERVED.

25X1D

SECRET

SECRET

NPIC/R-1545/63

25X1A

SIGUANEA SAM SITE 2137N 08257W

SIX LAUNCHERS (5 REVETTED, 2 CANVAS-COVERED AND AT LEAST 2 WITH MISSILES), 7 CANVAS-COVERED MISSILE TRANSPORTERS, 13 CANVAS-COVERED TRACKED PRIME MOVERS, 3 VAN TRAILERS, 9 UNIDENTIFIED VEHICLES, AND AN OCCUPIED GUIDANCE AREA OBSERVED.

25X1D

SANTIAGO DE LAS VEGAS SAM ASSEMBLY AREA 2257N 08221W

APPROXIMATELY 17 MISSILE TRANSPORTERS AND AT LEAST 25 OTHER VEHICLES OBSERVED. POOR IMAGE QUALITY AND FOLIAGE PRECLUDE FURTHER INTERPRETATION.

25X1A

25X1D

MANAGUA SAM SITE 2259N 08215W

SIX REVETTED LAUNCHERS (4 WITH MISSILES), 6 CANVAS-COVERED MISSILE TRANSPORTERS (ONE IN LAUNCH REVETMENT), AND AN OCCUPIED GUIDANCE REVETMENT OBSERVED.

25X1D

LA SALUD SAM SITE 2253N 08224W

SIX UNREVETTED LAUNCHERS (AT LEAST 2 WITH MISSILES), 7 PROBABLE CANVAS-COVERED MISSILE TRANSPORTERS, AN UNDETERMINED NUMBER OF CANVAS-COVERED TRACKED PRIME MOVERS, AND AN OCCUPIED GUIDANCE AREA OBSERVED. OBLIQUITY LIMITS INTERPRETATION.

25X1A

25X1D

SANTA CLARA SAM SITE 2229N 08000W

SIX UNREVETTED CANVAS-COVERED LAUNCHERS, 3 CANVAS-COVERED HOLD AREAS, 7 CANVAS-COVERED TRACKED PRIME MOVERS, ONE PROBABLE TRACTOR-TRAILER TRUCK, 5 CARGO TRUCKS AND AN OCCUPIED GUIDANCE AREA OBSERVED.

25X1A

SECRET


SECRET

NPIC/R-1545/63

25X1D



25X1A




PUNTA BRAVA SAM SITE 2301N 08231W

SIX UNREVIEWED LAUNCHERS, ONE CANVAS-COVERED MISSILE TRANSPORTER, 8 PROBABLE TRACKED PRIME MOVERS, 4 CARGO TRUCKS, 3 CANVAS-COVERED PROBABLE MISSILE HOLD AREAS, AND AN OCCUPIED GUIDANCE AREA WITH RADAR AND AT LEAST 6 VANS OBSERVED.

25X1D



25X1A



GUARA SAM SITE 2248N 08213W

SIX UNREVIEWED LAUNCHERS, 4 POSSIBLE MISSILE TRANSPORTERS, AND AN OCCUPIED GUIDANCE AREA WITH RADAR AND CANVAS-COVERED EQUIPMENT OBSERVED.

25X1D



25X1A



TORRENS SAM ASSEMBLY AREA 2257N 08227W

THIRTY-SEVEN MISSILE TRANSPORTERS (APPROXIMATELY 7 CANVAS-COVERED), 9 FLATBED TRAILERS, 25 CARGO TRUCKS, ONE VAN TRUCK, 5 UTILITY TRUCKS, AT LEAST 18 UNIDENTIFIED VEHICLES, 8 MISSILES ON DOLLIES, NUMEROUS MISSILE CANISTERS, AND AT LEAST 5 FIN-ASSEMBLY CRATES OBSERVED.

25X1D



25X1A



SIGUANEA CRUISE-MISSILE SITE 2137N 08258W

TWO REVIEWED CANVAS-COVERED LAUNCHERS, 6 CANVAS-COVERED MISSILE TRANSPORTERS, 6 HOLD POSITIONS (2 CANVAS-COVERED), 8 CRUISE MISSILE CRATES, ONE TRUCK MOUNTED CRANE, 4 POSSIBLE CARGO TRUCKS, AND A CANVAS-COVERED GUIDANCE AREA OBSERVED.

25X1D



SECRET

SECRET

NPIC/R-1545/63

25X1A

SANTA CRUZ DEL NORTE CRUISE-MISSILE SITE 2309N 08156W

TWO REVETTED LAUNCHERS, 13 PROBABLE CANVAS-COVERED CRUISE-MISSILE CRATES, 10 TRACKED PRIME MOVERS, 12 CARGO TRUCKS, ONE TRUCK-MOUNTED CRANE, 2 VAN TRUCKS, 6 UNIDENTIFIED VEHICLES, AND A CANVAS-COVERED GUIDANCE AREA OBSERVED.

25X1D

25X1A

CAMPO FLORIDO CRUISE-MISSILE SITE 2306N 08211W

TWO UNREVETTED LAUNCHERS, 8 MISSILE TRANSPORTERS, 6 CARGO TRUCKS, AT LEAST 4 CANVAS-COVERED VEHICLES, AND A CANVAS-COVERED GUIDANCE AREA OBSERVED.

25X1D

GUERRA CRUISE-MISSILE STORAGE 2300N 08250W

THREE PROBABLE CRUISE-MISSILE TRANSPORTERS, 8 CRUISE-MISSILE-RELATED VEHICLES, AN UNDETERMINED NUMBER OF CANVAS-COVERED CRUISE-MISSILE CRATES, AT LEAST 4 TRUCK-MOUNTED CRANES, 2 TRACKED PRIME MOVERS, 10 UTILITY TRUCKS, APPROXIMATELY 25 VAN TRUCKS, 26 CARGO TRUCKS AND APPROXIMATELY 20 VEHICLES OR PIECES OF EQUIPMENT OBSERVED.

25X1D

-AIRFIELDS-

25X1A

CAMILO CIENFUEGOS AIRFIELD 2229N 07955W

AIRCRAFT -- 12 FAGOT/FRESCO, 10 HOUND, AND ONE LIAISON OBSERVED IN CLOUD-FREE AREAS.

25X1D

CAMAGUEY INTERNATIONAL AIRFIELD 2125N 07751W

AIRCRAFT -- ONE LIAISON OBSERVED IN CLOUD-FREE AREAS.

25X1D

SECRET

NPIC/R-1545/63

25X1A

CORONEL PASCUAL AIRFIELD 2307N 08117W

AIRCRAFT -- 3 LIAISON.

25X1D

SAN ANTONIO DE LOS BANOS AIRFIELD 2252N 08231W

AIRCRAFT -- 35 FISHBED, 4 FARMER (ONE DISASSEMBLED),
23 FAGOT/FRESCO, 2 LIAISON AND ONE HOUND.

25X1D

SAN JULIAN AIRFIELD 2205N 08409W

AIRCRAFT -- 2 FAGOT/FRESCO.

25X1D

JOSE MARTI INTERNATIONAL AIRFIELD 2259N 08224W

OPERATIONS AREA -- ONE CLEAT, TWO COOT, ONE C-54,
3 CRATE, 3 CONSTELLATION, ONE C-46, AND ONE LIAISON.
MAINTENANCE AREA -- ONE B-26, ONE C-54, ONE CRATE,
5 C-46, ONE LODESTAR, AND ONE LIAISON.

25X1D

CAMPO LIBERTAD AIRFIELD 2306N 08226W

AIRCRAFT -- ONE FAGOT/FRESCO, ONE PBY, 2 CRATE,
ONE C-46, 3 C-47, 7 COLT (ONE WITHOUT WINGS), AND 48
LIAISON.

THE PREVIOUSLY REPORTED VEHICLES REMAIN AT THE SOUTH
END OF THE NNW/SSE RUNWAY.

TWENTY-SEVEN UNIDENTIFIED CRATES (POSSIBLY LIGHT
AIRCRAFT SHIPPING CRATES) OBSERVED AT THE WEST END OF
THE E/W RUNWAY.

25X1D

SECRET

NPIC/R-1545/63

25X1A

PLAYA BARACOA AIRFIELD 2302N 08235W

AIRCRAFT -- ONE CRATE, 35 HOUND (15 WITHOUT ROTORS),
3 HARE, AND 2 BELL HELICOPTERS.

25X1D

25X1A

JAIME GONZALES AIRFIELD 2209N 08025W

AIRCRAFT -- ONE CRATE.

25X1D

PINAR DEL RIO AIRFIELD 2225N 08341W

AIRCRAFT -- 2 COLT.

25X1D

TRINIDAD AIRFIELD 2147N 07959W

NO AIRCRAFT OBSERVED.

25X1D

-PORTS-

25X1A

MARIEL NAVAL BASE AND NAVAL AIR STATION 2301N 08245W

VESSELS -- 5 KOMAR-CLASS PGMG (ONE AT SEA),
AND ONE PF
FIFTEEN UNIDENTIFIED CRATES, 3 VAN TRUCKS, 8 CARGO
TRUCKS, 2 UTILITY TRUCKS, 4 CARGO TRAILERS, 4
SMALLER TRAILERS, 9 LARGE AND 2 MEDIUM TENTS OBSERVED
AT THE NAVAL AIR STATION.
THE 6-GUN AAA SITE IS OCCUPIED.

25X1D

25X1D

25X1A

CABANAS NAVAL FACILITY 2258N 08258W

VESSELS -- 3 KOMAR-CLASS PGMG, AND 3 P-4 MTB.
NO APPARENT CHANGE IN FACILITIES.

SECRET

SECRET

NPIC/R-1545/63

SEVEN UNIDENTIFIED CRATES AND 76 VEHICLES OBSERVED.

25X1D




25X1A

CIENFUEGOS PORT 2209N 08027W

VESSELS -- ONE PF, 2 KRONSTADT-CLASS PC, 3 SMALLER PC, 6 PT, ONE LARGE FREIGHTER, AND ONE LARGE TANKER.

25X1D



25X1A

NUEVA GERONA PORT 2153N 08248W

NO LARGE VESSELS OBSERVED IN CLOUD-FREE AREAS.

25X1D



CAIBARIEN PORT 2232N 07928W

ONE LARGE FREIGHTER ANCHORED WEST OF CAYO FRANCES.

25X1D



CARDENAS PORT 2302N 08112W

NO LARGE VESSELS OBSERVED.

25X1D



CASILDA PORT 2145N 07959W

NO LARGE VESSELS OBSERVED.

25X1D



JUCARO PORT 2137N 07851W

VESSELS -- 2 LARGE FREIGHTERS ANCHORED SW OF PORT (ONE ANCHORED 1.9 NM SW OF PORT APPEARS TO BE GROUNDING).

25X1D



SECRET

SECRET

NPIC/R-1545/63

25X1A

SANTA LUCIA PORT 2240N 08358W

ONE LARGE VESSEL ANCHORED OFFSHORE.

25X1D

MATANZAS PORT 2303N 08134W

VESSELS -- ONE LARGE FREIGHTER (BOOMS ACTIVE).

25X1D

HAVANA PORT 2308N 08221W

VESSELS -- 2 PF, 2 KRONSHADT-CLASS PC, 2 PCE, 4 KOMAR-CLASS PGMG (ONE ON MARINE RAILWAY), 2 PT, 2 P-4 MTB LOCATED ON TOP OF PAILERIA PIER, ONE PASSENGER VESSEL, 30 LARGE FREIGHTERS, 4 COASTAL FREIGHTERS, 2 LARGE TANKERS, ONE COASTAL TANKER, AND 4 TRAWLERS.

25X1D

CABANAS PORT 2259N 08256W

NO LARGE VESSELS OBSERVED.
(SEE CABANAS NAVAL FACILITY).

25X1D

BAHIA HONDA PORT 2255N 08311W

NO LARGE VESSELS OBSERVED.

25X1D

SIGUANEA BOAT BASIN 2137N 08258W

VESSELS -- ONE KRONSHADT-CLASS PC AND 3 PT. FACILITIES INCLUDE 4 LARGE BUILDINGS, 4 SMALLER SUPPORT-TYPE BUILDINGS, 3 LARGE (2 NOT OF A KNOWN SOVIET TYPE) AND 2 MEDIUM TENTS.

SECRET

SECRET

NPIC/R-1545/63

EIGHT VEHICLES OBSERVED IN AREA.

25X1D



-ELECTRONICS-

25X1A



HAVANA COMMUNICATIONS CENTER 2301N 08225W

EIGHT VAN TRUCKS, 3 CARGO TRUCKS, AND 2 UTILITY TRUCKS OBSERVED.

25X1D



-MILITARY ACTIVITY-

25X1A



PINAR DEL RIO MILITARY CAMP 2223N 08342W

NO APPARENT CHANGE IN FACILITIES.
APPROXIMATELY 35 CARGO TRUCKS, 5 UTILITY TRUCKS, 10 OTHER VEHICLES, AND 3 PROBABLE TRAILERS OBSERVED.

25X1D



25X1A



LA BOCA MILITARY CAMP 2301N 08242W

NO MILITARY EQUIPMENT OR ACTIVITY OBSERVED.

25X1D



CABANAS AREA MILITARY CAMP 2256N 08251W

FOURTEEN CARGO TRUCKS AND 4 FA PIECES OBSERVED.

25X1D



CAMAGUEY MILITARY CAMP 1 2121N 07751W

NO APPARENT CHANGE IN FACILITIES.
NUMEROUS VEHICLES OBSERVED.
POOR IMAGE QUALITY LIMITS INTERPRETATION.

25X1D



SECRET

SECRET

NPIC/R-1545/63

25X1A

REMEDIOS MILITARY CAMP 2226N 07934W

25X1D

NO APPARENT CHANGE SINCE [REDACTED]

25X1D

SANTIAGO DE LAS VEGAS AREA, MILITARY CAMP 2258N 08220W

NO APPARENT CHANGE IN FACILITIES. AT LEAST 32 TANKS/SP GUNS, AT LEAST 4 PROBABLE FROG MISSILE TRANSPORTERS, APPROXIMATELY 40 CARGO TRUCKS, AND NUMEROUS OTHER VEHICLES OBSERVED. THE 6-GUN AAA SITE IS OCCUPIED AND AT LEAST 4 POSITIONS OF THE 9-GUN AAA SITE ARE OCCUPIED.

25X1D

SAN JOSE DE LAS LAJAS CAMP AND DEPOT 2255N 08210W

NO APPARENT CHANGE IN FACILITIES. ONE CARGO TRUCK OBSERVED.

25X1D

TORRENS MILITARY COMPLEX 2259N 08228W

AREA 1 -- 15 LARGE, 4 MEDIUM AND ONE SMALL TENT, 12 VAN TRUCKS, 4 CARGO TRUCKS AND 2 UTILITY TRUCKS.
AREA 2 -- ONE LARGE TENT, 25 CARGO TRUCKS, 42 VAN TRUCKS, 13 UTILITY TRUCKS, AND SEVERAL UNIDENTIFIED VEHICLES.
AREA 3 -- 3 UNIDENTIFIED VEHICLES AND 2 CANVAS-COVERED AREAS.
AREA 4 -- 22 CARGO TRUCKS, 10 CARGO TRAILERS AND NUMEROUS STACKS OF LUMBER.
AREA 5 -- 3 LARGE AND 3 SMALL TENTS, 10 TRACKED PRIME MOVERS, 13 CARGO TRUCKS AND 3 CARGO TRAILERS. THE 6-GUN AAA SITE REMAINS OCCUPIED.
AREA 6 -- AT LEAST 12 TANKS/SP GUNS AND 12 CARGO TRUCKS.

25X1D

SECRET

SECRET

NPIC/R-1545/63

25X1A

SANTA CLARA AREA, MILITARY ACTIVITY 2221N 07957W

NO APPARENT CHANGE IN FACILITIES.
SEVENTEEN TANKS/SP GUNS OBSERVED IN CLOUD-FREE AREAS.

25X1D

25X1A

LIMONAR MILITARY CAMP SE 2255N 08124W

25X1D

NO APPARENT CHANGE SINCE

25X1D

CAMAGUEY MILITARY CAMP 2126N 07753W

NO APPARENT CHANGE IN FACILITIES.
AT LEAST 50 CARGO TRUCKS, AND AT LEAST 33 FA PIECES
OBSERVED.

25X1D

25X1A

MANAGUA MILITARY CAMP 2258N 08217W

AIRCRAFT -- 8 HOUND (2 AIRBORNE), AND 2 HARE.
THIRTEEN TANKS/SP GUNS, APPROXIMATELY SEVENTY
8-WHEELED APC (BTR-60P), 22 LOWBOY TRAILERS,
5 TRUCK-MOUNTED TREADWAY BRIDGES, 6 FLATBED TRAILERS,
AND APPROXIMATELY 300 OTHER VEHICLES OBSERVED.

25X1D

25X1A

NAZARENO, MILITARY AREA 2258N 08214W

NO APPARENT CHANGE IN FACILITIES.
TWENTY-FOUR CANVAS-COVERED TANKS/SP GUNS AND 11 CARGO
TRUCKS OBSERVED.

25X1D

25X1A

CAMPO FLORIDO MILITARY CAMP 2307N 08206W

THIRTEEN TANKS/SP GUNS, 9 CARGO TRUCKS, AND 11 FA
PIECES OBSERVED.

SECRET

SECRET

NPIC/R-1545/63

25X1D


BAJURAYABO AREA, MILITARY CAMP 2308N 08210W

25X1A

THIRTY-THREE CARGO TRUCKS, 4 UNIDENTIFIED VEHICLES OR
PIECES OF EQUIPMENT AND 18 FA PIECES OBSERVED.

25X1D


GUANABACOA MILITARY AREA 2307N 08215W

25X1A

EAST AREA -- 20 TRACKED PRIME MOVERS, 32 CARGO TRUCKS,
7 UNIDENTIFIED VEHICLES, AND 13 FA PIECES.
WEST AREA -- 72 CARGO TRUCKS, 5 UTILITY TRUCKS, 6
UNIDENTIFIED VEHICLES, AND 14 FA PIECES.

25X1D


LOMA DE TIERRA, MILITARY CAMP 2301N 08213W

25X1A

NO EQUIPMENT OR ACTIVITY OBSERVED.

25X1D


HAVANA MILITARY CAMP CALABAZAR 2301N 08217W

AREA 1 -- AT LEAST 18 CANVAS-COVERED TANKS/SP GUNS,
40 CARGO TRUCKS, AND 3 VAN TRUCKS. THE 6-GUN AAA
SITE IS UNOCCUPIED.

AREA 2 -- APPROXIMATELY 60 CARGO TRUCKS, NUMEROUS
MISCELLANEOUS VEHICLES, AND 6 FA PIECES.

AREA 3 -- 53 TANKS/SP GUNS, AND 6 CARGO TRUCKS.

AREA 4 -- 5 VAN TRUCKS AND 2 CARGO TRUCKS.

AREA 5 -- 38 CARGO TRUCKS AND 4 FA PIECES.

AREA 6 -- 20 CARGO TRUCKS, AND 9 UTILITY TRUCKS.

THE 6-GUN AAA SITE IS UNOCCUPIED.

25X1D


EL CRIOLLO MILITARY CAMP 2259N 08225W

25X1A

TWENTY-ONE VAN TRUCKS (10 WITH UTILITY TRAILERS IN-
TOW), AND 3 CARGO TRUCKS OBSERVED.

SECRET

SECRET

NPIC/R-1545/63

25X1D



25X1A

MINAS AREA, MILITARY CAMP 2306N 08211W

ONE HUNDRED AND FORTY-SEVEN CARGO TRUCKS, 4 UNIDENTIFIED VEHICLES, AND 32 FA PIECES OBSERVED.

25X1D



CANTEL MILITARY CAMP 2302N 08119W

NO APPARENT CHANGE IN FACILITIES. NINETEEN TANKS/SP GUNS OBSERVED.

25X1D



HAVANA VEHICLE PARK 2309N 08215W

APPROXIMATELY 65 VEHICLES OBSERVED.

25X1D



LOMAS TETAS DE MANAGUA, TANK PARK 2258N 08219W

NO APPARENT CHANGE IN FACILITIES. APPROXIMATELY 30 TANKS/SP GUNS, 40 PROBABLE CARGO TRUCKS, AND 7 UNIDENTIFIED VEHICLES OR PIECES OF EQUIPMENT OBSERVED.

25X1D



25X1A

TRINIDAD AREA, POSS MIL HEADQUARTERS 2150N 07953W

NO APPARENT CHANGE IN FACILITIES. AT LEAST 25 CARGO TRUCKS, 2 PROBABLE UTILITY TRUCKS AND 15 FA PIECES OBSERVED.

25X1D



25X1A

GUANAJAY MILITARY CAMP MARTIN MESA 2257N 08243W


TEN TANKS/SP GUNS, 100 CARGO TRUCKS, AND 34 FA PIECES OBSERVED.

SECRET

SECRET

NPIC/R-1545/63

25X1D



25X1A

ALTAGRACIA, MILITARY AREA 2124N 07742W

NO APPARENT CHANGE IN FACILITIES.
NINE TANKS/SP GUNS OBSERVED.


25X1D



GUANABANA, MILITARY AREA 2258N 08132W

SOUTH AREA -- 17 CARGO TRUCKS, 11 FA PIECES, AND 5
UNIDENTIFIED PIECES OF EQUIPMENT.
NORTH AREA -- 21 CARGO TRUCKS AND 16 UNIDENTIFIED
VEHICLES OR PIECES OF EQUIPMENT.

25X1D



LIMONAR, TANK TRAINING AREA 2254N 08122W

NO APPARENT CHANGE IN FACILITIES.
TWENTY-FIVE PROBABLE TANKS/SP GUNS AND 5 OTHER
VEHICLES OBSERVED.

25X1D



ANTON RECIO, MILITARY INSTALLATION 2211N 08036W

NO APPARENT CHANGE IN FACILITIES.
SIX TANKS/SP GUNS AND ONE OTHER VEHICLE OBSERVED.

25X1D



MARTI AREA, ARMOR TRAINING AREA 2258N 08059W

NO VEHICLES OR EQUIPMENT OBSERVED.

25X1D



SECRET

SECRET

NPIC/R-1545/63
25X1A

SANTA CLARA AREA, ARTILLERY TRAINING AREA 2224N 08000W

NO APPARENT CHANGE IN CLOUD-FREE AREAS.

25X1D

CABANA FORTRESS 2308N 08220W

FORTRESS PROPER -- NO EQUIPMENT OBSERVED.
NUMEROUS VEHICLES AND AT LEAST 6 FA PIECES OBSERVED
IN AREA.
THE 6-GUN AAA SITE REMAINS OCCUPIED.

25X1D

JAGUA, MILITARY AREA 2205N 08029W

NO APPARENT CHANGE IN FACILITIES.
FIFTEEN CARGO TRUCKS AND 15 FA PIECES OBSERVED.

25X1D

ENSENADA COLORADO LANDING BEACH 2202N 08025W

APPROXIMATELY 40 CARGO TRUCKS, 21 FA PIECES, ONE
LARGE, ONE MEDIUM (NONE OF A KNOWN SOVIET TYPE), AND
ONE SMALL TENT OBSERVED AT UTM 17QNQ604367 AND AN
OCCUPIED 3-GUN AAA SITE LOCATED AT UTM NQ17Q594373.
(AMS SERIES E723 SHEET 4182-III 2D ED).

25X1D

CAYO FRANCES ENGINEERING SITE 2238N 07914W

NO APPARENT CHANGE IN FACILITIES.
OBLIQUITY PRECLUDES FURTHER INTERPRETATION.

25X1D

-MISCELLANEOUS ACTIVITY-

BEJUCAL MUNITIONS STORAGE SITES NE AND NW 2256N 08223W

NO APPARENT CHANGE IN FACILITIES.

SECRET

SECRET

NPIC/R-1545/63

THREE CARGO TRUCKS OBSERVED IN HEADQUARTERS AREA.



25X1D

-STATUS OF OTHER TARGETS-

THE FOLLOWING TARGETS SHOW NO APPARENT CHANGE SINCE LAST COVERAGE--

25X1A

GUANAJAY IRBM SITE 1	2257N 08239W
SAGUA LA GRANDE MRBM SITE 1	2243N 08001W
SAGUA LA GRANDE MRBM SITE 2	2239N 07951W
REMEDIOS IRBM SITE	2225N 07935W
GUANAJAY IRBM SITE 2	2257N 08236W
SANCTI SPIRITUS SAM SITE	2147N 07929W
PINAR DEL RIO SAM ASSEMBLY AREA	2221N 08339W
SIGUANEA AIRFIELD	2138N 08257W
PUNTA ALEGRE PORT	2223N 07847W
SURGIDERO DE BATABANO PORT	2241N 08218W
LA COLOMA PORT	2214N 08334W
BAHIA HONDA, MILITARY CAMP	2258N 08311W
MINAS, AMMUNITION STORAGE AREA	2307N 08211W
HAVANA, AMMUNITION STORAGE AREA	2301N 08226W
MADRUGA MILITARY AREA	2256N 08149W
CAYO LARGO	2138N 08129W
MESTANZA, EXPLOSIVES STORAGE SITE	2228N 08347W
SAN JOSE DE LAS LAJAS STORAGE	2257N 08211W
LA JUTIA AREA, MILITARY INSTALLATION	2155N 08016W
GUANABANA AREA, MILITARY CAMP	2258N 08134W
CONSOLACION DEL SUR MILITARY CAMP	2230N 08331W
BELLAVISTA MILITARY INSTALLATION	2300N 08136W
SPECIAL AREA ALPHA	2258N 08227W
SPECIAL AREA HOTEL	2301N 08246W
SPECIAL AREA BRAVO BLUE	2250N 08233W
SPECIAL AREA BRAVO RED	2254N 08231W
SPECIAL AREA VICTOR	2300N 08234W
SPECIAL AREA TANGO	2258N 08244W
TARARA LANDING BEACH	2310N 08212W
MATANZAS LANDING BEACH	2301N 08126W
VARADERO LANDING BEACH	2308N 08118W



25X1A

SECRET

SECRET

NPIC/R-1545/63
25X1A

CIENFUEGOS LANDING BEACH	2202N 08036W
PLAYA COLOMBO LANDING BEACH	2154N 08246W
PLAYA DE FLAMENCOS LANDING BEACH	2153N 08243W
SAN FRANCISCO DE PAULA, MUNITIONS STORAGE SITE	2303N 08218W
MANAGUA, MUNITIONS STORAGE SITE	2258N 08218W

25X1D
25X1D
25X1D

THE FOLLOWING TARGETS COULD BE IDENTIFIED BUT NOT INTERPRETED --

25X1A

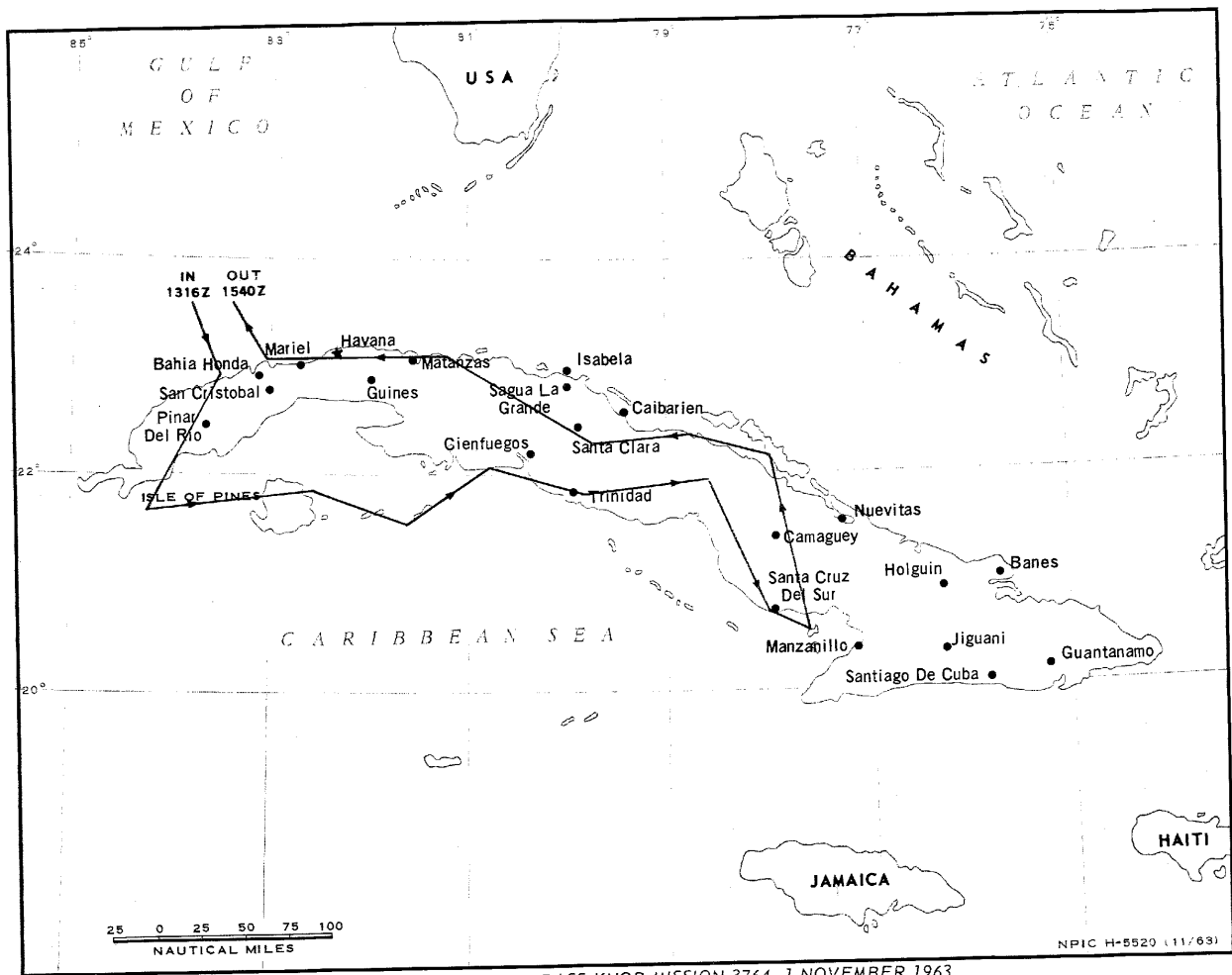
SAN CRISTOBAL MRBM SITE 3	2242N 08308W
SAN CRISTOBAL MRBM SITE 4	2246N 08258W
SANTA LUCIA SAM SITE	2241N 08355W
DELEITE SAM SITE	2259N 08045W
CIFUENTES SAM ASSEMBLY AREA	2236N 08005W
CAMAGUEY AIRFIELD SAM SITE	2122N 07750W
MAJANA SAM SITE	2241N 08249W
LA COLOMA SAM SITE 2	2219N 08334W
COLONEL MARTIN MARRERRO AIRFIELD	2150N 08247W
LA ISABELA PORT	2256N 08001W
LA FLORA MILITARY STORAGE	2252N 08233W
ARTEMISA, MILITARY CAMP	2251N 08248W
GUANE AREA, PROBABLE TANK TRAINING COURSE	2215N 08409W
SANTA FE AREA, MILITARY ACTIVITY	2143N 08249W
GUANE, MILITARY CAMP	2212N 08408W
SAN DIEGO DE NUNEZ, MILITARY CAMP	2255N 08305W
GUAYABAL MILITARY CAMP	2254N 08237W
LA ROSITA STORAGE DEPOT BARAJAGUA	2208N 08004W
SANTA CLARA AREA, MILITARY INSTALLATION	2224N 07953W

25X1D
25X1D
25X1D

25X1A

SECRET

Approved For Release 2000/08/04 : CIA-RDP78B04560A001800010021-6



APPROXIMATE TRACK OF BRASS KNOB MISSION 3764, 1 NOVEMBER 1963

Approved For Release 2000/08/04 : CIA-RDP78B04560A001800010021-6

SECRET

SECRET

NPIC/R-1545/63

Approved For Release 2000/08/04 : CIA-RDP78B04560A001800010021-6

SECRET

Approved For Release 2000/08/04 : CIA-RDP78B04560A001800010021-6

SECRET