

SECRET


Approved For Release 2002/08/26 : CIA-RDP78B04560A001400010015-7

NPIC/R-1254/63

April 1963

PHOTOGRAPHIC INTERPRETATION REPORT

I P I R
BRASS KNOB MISSION 3569
23 APRIL 1963



ARMY



NAVY



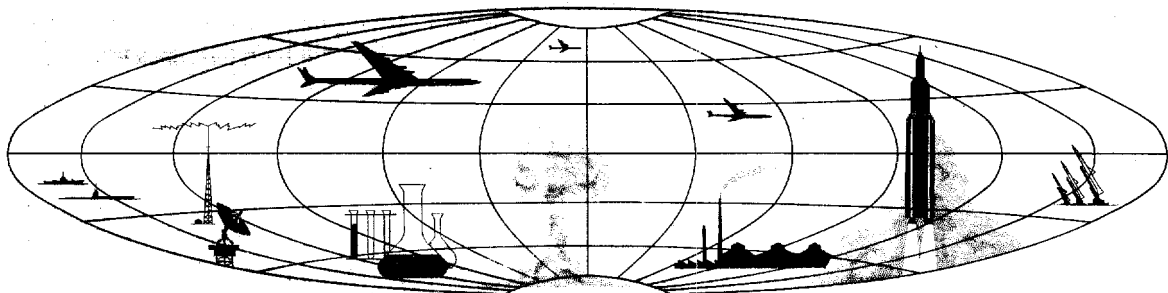
AIR FORCE



CIA

DECLASS REVIEW by NIMA/DOD


NATIONAL PHOTOGRAPHIC INTERPRETATION CENTER



Approved For Release 2002/08/26 : CIA-RDP78B04560A001400010015-7

SECRET

GROUP 1
Excluded from automatic
downgrading and declassification



WARNING

This document contains information affecting the national defense of the United States, within the meaning of Title 18, sections 793 and 794, of the U.S. Code, as amended. Its transmission or revelation of its contents to or receipt by an unauthorized person is prohibited by law.

SECRET

NPIC/R-1254/63

NATIONAL PHOTOGRAPHIC INTERPRETATION CENTER

IMMEDIATE PHOTOGRAPHIC INTERPRETATION REPORT

THE FOLLOWING INFORMATION REPRESENTS A PRELIMINARY ANALYSIS OF AERIAL PHOTOGRAPHY FROM BRASS KNOB MISSION 3569, DATED 23 APRIL 1963. THE NUMBER APPEARING AT THE END OF THE HEADER LINE IS THE COMOR TARGET NUMBER.

-MISSILES-


TAPASTE AREA, STORAGE SITES 2303N 08207W

NO APPARENT CHANGE IN FACILITIES.
NO VEHICLES OBSERVED.

25X1D




25X1A



SANTA LUCIA SAM SITE 2241N 08355W

SIX REVETTED CANVAS-COVERED LAUNCHERS AND AN OCCUPIED GUIDANCE AREA OBSERVED.
OBLIQUITY AND POOR IMAGE QUALITY PRECLUDE FURTHER INTERPRETATION.

25X1D



25X1A




SAN JULIAN AIRFIELD SAM SITE 2205N 08409W

SIX REVETTED LAUNCHERS AND AN OCCUPIED GUIDANCE AREA OBSERVED.
OBLIQUITY PRECLUDES FURTHER INTERPRETATION.

25X1D



25X1A



MARIEL SAM SITE 2300N 08249W

SITE CONTAINS 6 REVETTED LAUNCHERS, 4 MISSILE TRANSPORTERS, AND AN OCCUPIED GUIDANCE AREA.

SECRET

SECRET

NPIC/R-1254/63

25X1D

[Redacted]

25X1A

[Redacted]

MATANZAS SAM SITE 2301N 08129W

SITE CONTAINS 6 CANVAS-COVERED LAUNCHERS, ONE CANVAS-COVERED MISSILE TRANSPORTER, AND AN OCCUPIED GUIDANCE AREA.

25X1D

[Redacted]

25X1A

[Redacted]

HAVANA SAM SITE 2309N 08213W

SITE APPEARS ABANDONED. NO ACTIVITY OBSERVED.

25X1D

[Redacted]

SAGUA LA GRANDE SAM SITE 2251N 08005W

SITE CONTAINS 6 REVERTED LAUNCHERS (POSSIBLY 2 WITH MISSILES), ONE MISSILE TRANSPORTER AND 3 ADDITIONAL PROBABLE MISSILE TRANSPORTERS IN HOLD POSITION, AN OCCUPIED GUIDANCE AREA, AND AT LEAST 13 VEHICLES PARKED AMONG TREES.

25X1D

[Redacted]

25X1A

[Redacted]

CAIBARIEN SAM SITE 2228N 07929W

SIX LAUNCHERS, ONE CANVAS-COVERED MISSILE TRANSPORTER, AND AN OCCUPIED GUIDANCE AREA OBSERVED. HAZE PRECLUDES FURTHER INTERPRETATION.

25X1D

[Redacted]

25X1A

[Redacted]

LOS ANGELES SAM SITE 2100N 07541W

SITE CONTAINS 3 LAUNCHERS WITH MISSILES, 7 MISSILE TRANSPORTERS, AND AN OCCUPIED GUIDANCE AREA. OBLIQUITY PRECLUDES FURTHER INTERPRETATION.

25X1D

[Redacted]

SECRET

SECRET

NPIC/R-1254/63

25X1A

MANATI SAM SITE 2113N 07702W



25X1D

SITE CONTAINS 6 CANVAS-COVERED UNREVIEWED LAUNCHERS, 7 MISSILE TRANSPORTERS, 8 TRACKED PRIME MOVERS, APPROXIMATELY 12 OTHER VEHICLES, AND AN OCCUPIED GUIDANCE AREA.




25X1A

CHAMBAS SAM SITE 2213N 07853W



25X1D


SITE CONTAINS 6 CANVAS-COVERED LAUNCHERS, 7 MISSILE TRANSPORTERS, AND AN OCCUPIED GUIDANCE AREA.



DELEITE SAM SITE 2259N 08045W


25X1D

SITE CONTAINS 6 REVIEWED LAUNCHERS, 2 CANVAS-COVERED MISSILE TRANSPORTERS, AND AN OCCUPIED GUIDANCE AREA.




25X1A

SANTIAGO DE LAS VEGAS SAM ASSEMBLY AREA 2257N 08221W



25X1D

AREA CONTAINS AT LEAST 25 MISSILE TRANSPORTERS AND 3 OTHER VEHICLES.




25X1A

VICTORIA DE LAS TUNAS SAM ASSEMBLY AREA 2104N 07700W



25X1D


APPROXIMATELY 55 VEHICLES (AT LEAST 3 ARE MISSILE TRANSPORTERS.) OBLIQUITY PRECLUDES FURTHER INTERPRETATION.



HOLGUIN SAM SITE 2052N 07627W

25X1D

SITE CONTAINS 6 LAUNCHERS, 7 CANVAS-COVERED MISSILE TRANSPORTERS, AND AN OCCUPIED GUIDANCE AREA.



SECRET

MANAGUA SAM SITE 2259N 08215W

SITE CONTAINS 6 REVETTED LAUNCHERS, 8 MISSILE TRANSPORTERS, AN OCCUPIED GUIDANCE AREA, AND 10 VEHICLES.

25X1D

[Redacted]

25X1A

[Redacted]

BANES CRUISE-MISSILE SITE 2058N 07538W

SITE CONTAINS 2 LAUNCHERS, 2 CANVAS-COVERED MISSILE TRANSPORTERS, 7 CRUISE-MISSILE CRATES, AND APPROXIMATELY 20 TRUCKS. ALTERNATE SITE APPEARS UNOCCUPIED.

25X1D

[Redacted]

SANTA CRUZ DEL NORTE CRUISE-MISSILE SITE 2309N 08156W

SITE CONTAINS 2 REVETTED LAUNCHERS, 10 CRUISE-MISSILE CRATES, 8 PROBABLE VEHICLES, A CANVAS-COVERED AREA CONTAINING UNIDENTIFIED VEHICLES/EQUIPMENT, AND A CANVAS-COVERED GUIDANCE AREA.

25X1D

[Redacted]

25X1A

[Redacted]

CAMPO FLORIDO CRUISE-MISSILE SITE 2306N 08211W

SITE CONTAINS 2 LAUNCHERS (ONE ENCLOSED ON 3 SIDES BY A CANVAS WALL), 10 PROBABLE CRUISE-MISSILE CRATES, 7 MISSILE TRANSPORTERS, AND 24 OTHER VEHICLES.

25X1D

[Redacted]

25X1A

[Redacted]

GUERRA POSSIBLE CRUISE-MISSILE SITE 2300N 08250W

SITE CONTAINS 46 CRUISE-MISSILE TYPE CRATES, 12 PROBABLE MISSILE TRANSPORTERS, 10 LARGE NET-COVERED UNIDENTIFIED VEHICLES, AND APPROXIMATELY 110 OTHER VEHICLES.

25X1D

[Redacted]

25X1A

[Redacted]

-AIRFIELDS-

25X1A

CAMILO CIENFUEGOS AIRFIELD 2229N 07955W

25X1D

AIRCRAFT -- AT LEAST 10 UNIDENTIFIED AIRCRAFT.
OBLIQUITY PRECLUDES FURTHER INTERPRETATION.

[REDACTED]

HOLGUIN AIRFIELD 2048N 07618W

25X1D

AIRCRAFT -- 6 FAGOT/FRESCO AND 2 LIAISON/TRAINER.

[REDACTED]

CORONEL PASCUAL AIRFIELD 2307N 08117W

25X1D

NO AIRCRAFT OBSERVED.

[REDACTED]

SAN ANTONIO DE LOS BANOS AIRFIELD 2252N 08231W

25X1D

AIRCRAFT -- 11 B-26, 29 FISHBED, 10 FAGOT/FRESCO, 3
ADDITIONAL PROBABLE FAGOT/FRESCO, 2 PROBABLE FARMER,
AND 7 UNIDENTIFIED SINGLE-ENGINE AIRCRAFT.

[REDACTED]

SAN JULIAN AIRFIELD 2206N 08409W

25X1D

NO AIRCRAFT OBSERVED.

[REDACTED]

JOSE MARTI INTERNATIONAL AIRFIELD 2300N 08224W

25X1D

AIRCRAFT -- 3 CONSTELLATION, ONE CLEAT, ONE COOT, 2
BRITANNIA, 3 C-54 (2 HAVE BEEN MOVED TO HANGAR AREA AT
NE EDGE OF AIRFIELD), ONE CAB, 4 C-46, 3 CRATE, ONE
B-26, ONE LODESTAR, 2 LIAISON/TRAINER.

[REDACTED]

25X1A

SECRET

NPIC/R-1254/63


CAMPO LIBERTAD AIRFIELD 2306N 08226W

25X1A




AIRCRAFT -- 3 CRATE, 2 CAB, 9 COLT, ONE PBY, AND 36 LIAISON/TRAINER.

25X1D




MARIEL NAVAL AIR STATION 2300N 08246W

25X1A




NO AIRCRAFT OBSERVED.
APPROXIMATELY 85 VEHICLES OBSERVED AT EAST END OF RUNWAY. APPROXIMATELY 30 OTHER VEHICLES AND 16 SOVIET-TYPE TENTS SCATTERED THROUGHOUT THE AREA.

25X1D



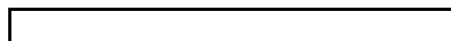
PLAYA BARACOA AIRFIELD 2302N 08235W

25X1A




AIRCRAFT -- 65 HOUND, 3 HARE, 3 BELL HELICOPTER, ONE CRATE, ONE CAB, AND 2 HOUND (MINUS ROTORS).

25X1D




MANAGUA AIRFIELD 2258N 08217W

25X1A



NO AIRCRAFT OBSERVED.

25X1D



PINAR DEL RIO AIRFIELD 2225N 08341W

AIRCRAFT -- ONE LIAISON/TRAINER.

25X1D



-PORTS-

MARIEL PORT 2301N 08245W

VESSELS -- 11 KOMAR-CLASS PGMG, 2 PF, 3 PC, ONE DERELICT, AND ONE COASTAL FREIGHTER.
TWENTY-SIX  CRATES ON LA BOCA PIER (13

25X1

SECRET

SECRET

NPIC/R-1254/63

SIMILAR CRATES REPORTED AT LA BOCA, INDUSTRIAL CONSTRUCTION).

25X1D

[Redacted]

BANES PORT 2055N 07542W

VESSELS -- ONE PATROL CRAFT. THE 11 GABLE-ROOFED CRATES REMAIN.

25X1D

[Redacted]

25X1A

[Redacted]

PUNTA ALEGRE PORT 2223N 07847W

NO LARGE VESSELS OR MILITARY EQUIPMENT OBSERVED.

25X1D

[Redacted]

NUEVITAS PORT 2132N 07716W

VESSELS -- 3 FREIGHTERS AT PUERTO TARAFIA, 2 FREIGHTERS AT PASTELILLO PIER, AND ONE FREIGHTER LEAVING HARBOR EAST OF CAYOS BALLEMATOS. NO MILITARY EQUIPMENT OBSERVED.

25X1D

[Redacted]

LA ISABELA PORT 2256N 08001W

VESSELS -- 3 FREIGHTERS, ONE PF, AND ONE PC. NO MILITARY EQUIPMENT OBSERVED.

25X1D

[Redacted]

25X1A

[Redacted]

CAIBARIEN PORT 2232N 07928W

NO LARGE VESSELS OR MILITARY EQUIPMENT OBSERVED.

25X1D

[Redacted]

SECRET

SECRET

NPIC/R-1254/63

25X1A

25X1D CARDENAS PORT 2302N 08112W
VESSELS -- ONE LARGE FREIGHTER.
NO MILITARY EQUIPMENT OBSERVED.
[REDACTED]

25X1D SANTA LUCIA PORT 2240N 08358W
NO LARGE VESSELS OR MILITARY EQUIPMENT OBSERVED.
[REDACTED]

25X1D MATANZAS PORT 2303N 08134W
VESSELS -- 6 LARGE FREIGHTERS.
NO MILITARY EQUIPMENT OBSERVED.
[REDACTED]

25X1D SURGIDERO DE BATABANO PORT 2241N 08218W
NO LARGE VESSELS OR MILITARY EQUIPMENT OBSERVED.
[REDACTED]

25X1D HAVANA PORT 2308N 08221W
VESSELS -- 18 LARGE FREIGHTERS, 5 TRAWLERS, 4 PC, ONE
KOMAR-CLASS PGMG ON MARINE RAILWAY, 6 PT, ONE COASTAL
TANKER, AND 7 COASTAL FREIGHTERS.
GAP IN PHOTOGRAPHY LIMITS COVERAGE.
[REDACTED]

25X1D CABANAS PORT 2259N 08256W
NO LARGE VESSELS OR MILITARY EQUIPMENT OBSERVED.
[REDACTED]

25X1A

SECRET

SECRET

NPIC/R-1254/63

25X1A

BAHIA HONDA PORT 2255N 08311W

25X1D

NO LARGE VESSELS OR MILITARY EQUIPMENT OBSERVED.

[REDACTED]

[REDACTED]

PUERTO PADRE PORT 2113N 07632W

25X1D

VESSELS -- 2 LARGE FREIGHTERS (ONE ANCHORED OFF CAYO JUAN CLARO AND ONE MOORED AT CAYO JUAN CLARO).

[REDACTED]

-MILITARY ACTIVITY-

PINAR DEL RIO, MILITARY CAMP 2223N 08342W

25X1D

APPROXIMATELY 40 VEHICLES OBSERVED. OBLIQUITY AND POOR IMAGE QUALITY PRECLUDE FURTHER INTERPRETATION.

[REDACTED]

25X1A

[REDACTED]

LA FLORA AREA, MILITARY STORAGE 2252N 08233W

25X1D

NO APPARENT CHANGE IN FACILITIES. APPROXIMATELY 10 VEHICLES OBSERVED.

[REDACTED]

LA BOCA, MILITARY CAMP 2301N 08242W

25X1D

NO APPARENT CHANGE IN FACILITIES. TWENTY-FIVE VEHICLES OBSERVED.

[REDACTED]

BAHIA HONDA, MILITARY CAMP 2258N 08311W

25X1D

NO APPARENT CHANGE IN FACILITIES SINCE MISSION

[REDACTED]

POOR IMAGE QUALITY PRECLUDES DETAILED INTERPRETATION.

25X1D

SECRET

SECRET

NPIC/R-1254/63


25X1D



CABANAS AREA, MILITARY CAMP 2256N 08252W

NO APPARENT CHANGE IN FACILITIES.
THREE VEHICLES OBSERVED.

25X1A



25X1D



HOLGUIN AREA, MILITARY CAMP 2053N 07614W

THE FOLLOWING ITEMS WERE OBSERVED -- 69 LARGE (7 NOT OF A KNOWN SOVIET TYPE), 30 MEDIUM, AND 82 SMALL TENTS, 40 TANKS/SP GUNS, ONE PROBABLE TANK RETRIEVER, ONE PROBABLE BTR-50P, 2 UNIDENTIFIED TRACKED VEHICLES, 2 SNAPPERS, 17 FA PIECES, 204 CARGO TRUCKS, 21 UTILITY TRUCKS, ONE POL TRUCK, 12 VAN TRUCKS, 10 TRACKED PRIME MOVERS, 26 UNIDENTIFIED VEHICLES, 17 CARGO TRAILERS, ONE LOWBOY TRAILER, 9 PROBABLE MOTORCYCLES, AND 5 TRUCK-MOUNTED TREADWAY BRIDGES. THE 6-GUN AND 9-GUN AAA SITES REMAIN OCCUPIED.

ENCAMPMENT LOCATED .6 NM SE OF MAIN CAMP CONTAINS 42 LARGE TENTS (NOT OF A KNOWN SOVIET TYPE), 8 BARRACKS, AND 8 SUPPORT BUILDINGS.

ENCAMPMENT LOCATED 2.2 NM SE OF MAIN CAMP CONTAINS 17 LARGE AND ONE MEDIUM TENT (NONE OF A KNOWN SOVIET TYPE), 3 SMALL TENTS, 29 TANKS/SP GUNS, 12 CARGO TRUCKS, AND 7 PROBABLE FA PIECES.

25X1D



EL JUCARO, MILITARY AREA 2051N 07543W

AREA CONTAINS 6 LARGE BUILDINGS (5 APPEAR TO BE THATCH-ROOFED) AND 7 SMALLER BUILDINGS (5 APPEAR TO BE THATCH-ROOFED). SCATTERED TRENCHES OR DITCHES IN AREA PROBABLY USED FOR DRAINAGE. MINOR TRACK ACTIVITY IN AREA APPARENTLY RELATED TO AGRICULTURE.

NO VEHICLES OR MILITARY ACTIVITY OBSERVED.

25X1A



25X1D



10
SECRET

SECRET


NPIC/R-1254/63

25X1A

MINAS, AMMUNITION STORAGE AREA 2307N 08211W

NO APPARENT CHANGE IN FACILITIES.
NO VEHICLES OBSERVED.


25X1D



HAVANA, AMMUNITION STORAGE AREA 2301N 08226W

NO APPARENT CHANGE IN FACILITIES.
NO VEHICLES OBSERVED.

25X1D



SAN JOSE DE LAS LAJAS AREA, MILITARY CAMP 2255N 08210W

NO APPARENT CHANGE IN FACILITIES.
NO VEHICLES OBSERVED.

25X1D



MADRUGA, POL STORAGE 2256N 08149W

NO APPARENT CHANGE IN FACILITIES.
APPROXIMATELY 35 VEHICLES OBSERVED.

25X1D



25X1D




VICTORIA DE LAS TUNAS, MILITARY CAMP 2054N 07655W

NO APPARENT CHANGE IN FACILITIES.
AREA CONTAINS APPROXIMATELY 20 VEHICLES ON 4 HARD
STANDS.

25X1D

GAP IN PHOTOGRAPHY LIMITS COVERAGE.



SECRET

SECRET

NPIC/R-1254/63

MANAGUA, MILITARY CAMP 2258N 08217W

25X1A

25X1D

CAMP CONTAINS 16 LOWBOY TRAILERS AND APPROXIMATELY 300 OTHER VEHICLES.

[REDACTED]

NAZARENO, MILITARY AREA 2258N 08214W

25X1A

25X1D

AREA CONTAINS APPROXIMATELY 15 TANKS/SP GUNS AND APPROXIMATELY 14 OTHER VEHICLES.

[REDACTED]

GUANABO AREA, MILITARY AREA 2311N 08203W

25X1D

NO APPARENT CHANGE IN FACILITIES. NO VEHICLES OBSERVED.

[REDACTED]

CAMPO FLORIDO, MILITARY CAMP 2307N 08206W

25X1D

CAMP CONTAINS 16 TANKS/SP GUNS AND 16 OTHER VEHICLES.

[REDACTED]

BAJURAYABO AREA, MILITARY CAMP 2308N 08210W

25X1A

25X1D

CAMP CONTAINS 31 VEHICLES, 3 FA PIECES, AND 15 POSSIBLE FA PIECES.

[REDACTED]

GUANABACOA, MILITARY AREA 2307N 08215W

25X1D

25X1D

EAST AREA -- 5 FA PIECES AND 25 POSSIBLE FA PIECES (THE 30 TANKS/SP GUNS REPORTED ON MISSION [REDACTED] AND ON MISSION [REDACTED] ARE CANVAS-COVERED POSSIBLE ARTILLERY PIECES RATHER THAN TANKS/SP GUNS), 25 PROBABLE TRACKED PRIME MOVERS, AND 50 OTHER VEHICLES.

25X1D

SECRET

SECRET

NPIC/R-1254/63

25X1D WEST AREA -- 18 FA PIECES AND 37 VEHICLES.

[Redacted]

25X1D MESTANZA, EXPLOSIVES STORAGE SITE 2228N 08347W

NO APPARENT CHANGE IN FACILITIES.

[Redacted]

25X1A

[Redacted]

LOMA DE TIERRA, MILITARY CAMP 2301N 08213W

CAMP CONTAINS 2 LOWBOY TRAILERS AND APPROXIMATELY 100 VEHICLES.

25X1D

[Redacted]

HAVANA AREA, MILITARY CAMP 2301N 08218W

AREA 1 -- AT LEAST 12 TANKS/SP GUNS AND APPROXIMATELY 55 OTHER VEHICLES.

AREA 2 -- APPROXIMATELY 35 VEHICLES.

AREA 3 -- 23 TANKS/SP GUNS AND 6 OTHER VEHICLES.

AREA 4 -- 23 UNIDENTIFIED PIECES OF EQUIPMENT.

25X1D

[Redacted]

25X1A

[Redacted]

SPECIAL AREA TANGO 2258N 08244W

AREA CONTAINS 8-9 TANKS/SP GUNS AND APPROXIMATELY 25 OTHER VEHICLES.

25X1D

[Redacted]

25X1A

[Redacted]

MINAS AREA, MILITARY CAMP 2306N 08211W

ONE NM SOUTH OF MINAS. MILITARY CAMP SITUATED IN AND AROUND AN OLD QUARRY CONSISTS OF 16 BUILDINGS, 11 PROBABLE NON-SOVIET-TYPE TENTS, APPROXIMATELY 200 VEHICLES, AND 75 PROBABLE FA PIECES.

25X1D

[Redacted]

SECRET

SECRET

NPIC/R-1254/63

HOLGUIN AREA, MILITARY ENCAMPMENT 2057N 07616W

LOCATED 3.8 NM NNW OF HOLGUIN.
MILITARY CAMP CONTAINS AT LEAST 21 CANVAS-COVERED
TANKS/SP GUNS, 5 SMALL UTILITY TRUCKS WITH TRAILERS,
3 CARGO TRUCKS, 8 PERMANENT BUILDINGS, AND ONE
PROBABLE TENT.

25X1D

SCATTERED CLOUDS PRECLUDES DETAILED INTERPRETATION.
AREA LAST REPORTED ON [REDACTED], WHEN
IT CONTAINED PERSONNEL TENTS, NUMEROUS VEHICLES, AND
HEAVY TRACK ACTIVITY.

25X1D

[REDACTED]

-MISCELLANEOUS ACTIVITY-

SAN FRANCISCO DE PAULA, MUNITIONS STGE SITE 2303N 08218W

25X1A

NO APPARENT CHANGE IN FACILITIES.
APPROXIMATELY 85 VEHICLES OBSERVED.

25X1D

[REDACTED]

MANAGUA, MUNITIONS STORAGE SITE 2258N 08218W

NO APPARENT CHANGE IN FACILITIES.
NO VEHICLES OBSERVED.

25X1D

[REDACTED]

BEJUCAL, MUNITIONS STORAGE SITES 2256N 08223W

NO APPARENT CHANGE IN FACILITIES.
APPROXIMATELY 40 VEHICLES IN HEADQUARTERS AREA.

25X1D

[REDACTED]

25X1D

[REDACTED]

SECRET

25X1D

Approved For Release 2002/08/26 : CIA-RDP78B04560A001400010015-7

Approved For Release 2002/08/26 : CIA-RDP78B04560A001400010015-7


SECRET

NPIC/R-1254/63

25X1D



25X1A



CABANAS, SECURED AREA U/C 2258N 08258W

NO APPARENT CHANGE IN FACILITIES.
THE 16 UNIDENTIFIED CRATES REMAIN.

25X1D




-STATUS OF OTHER TARGETS-

THE FOLLOWING TARGETS SHOW NO CHANGE SINCE
LAST COVERAGE --



SAN CRISTOBAL MRBM SITE 1	2240N 08317W
SAN CRISTOBAL MRBM SITE 3	2242N 08308W
GUANAJAY IRBM SITE 1	2257N 08239W
SAGUA LA GRANDE MRBM SITE 1	2243N 08001W
SAGUA LA GRANDE MRBM SITE 2	2239N 07951W
REMEDIOS IRBM SITE	2225N 07935W
SAN CRISTOBAL MRBM SITE 4	2246N 08258W
GUANAJAY IRBM SITE 2	2257N 08236W
BAHIA HONDA SAM SITE	2257N 08317W
CHAPARRA SAM SITE	2107N 07626W
SENADO SAM SITE	2136N 07733W
DELEITE ALTERNATE SAM SITE	2301N 08044W
PRESTON AIRFIELD	2044N 07539W
HAVANA AREA, COMMUNICATIONS CENTER	2300N 08226W
SPECIAL AREA ALPHA	2258N 08227W
SPECIAL AREA HOTEL	2301N 08246W
SPECIAL AREA BRAVO BLUE	2250N 08233W
SPECIAL AREA BRAVO RED	2254N 08231W
SPECIAL AREA VICTOR	2300N 08234W
TARARA LANDING BEACH	2310N 08212W
MATANZAS LANDING BEACH	2301N 08126W
VARADERO LANDING BEACH	2308N 08118W
NICARO LANDING BEACH	2042N 07533W

25X1A



25X1D

25X1D



SECRET

SECRET

NPIC/R-1254/63

25X1A

MATANZAS CITY, LA CUMBRE ALTA 2304N 08133W

THE FOLLOWING TARGETS COULD BE IDENTIFIED BUT NOT INTERPRETED --

LA COLOMA SAM SITE	2218N 08332W
LOS ANGELES SAM SITE	2100N 07541W
ESMERALDA SAM SITE	2155N 07813W
PINAR DEL RIO SAM ASSEMBLY AREA	2221N 08339W
CAMAGUEY AIRFIELD SAM SITE	2122N 07750W
MAJANA SAM SITE	2241N 08249W
CAMAGUEY INTERNATIONAL AIRFIELD	2125N 07751W
LA COLOMA PORT	2214N 08334W
ARTEMISA, MILITARY CAMP	2251N 08248W
REMEDIOS AREA, MILITARY CAMP	2227N 07934W
SAN GERMAN AREA, MILITARY CAMP	2029N 07559W
CAMAGUEY AREA, MILITARY CAMP 1	2121N 07750W
SANTIAGO DE LAS VEGAS AREA, MILITARY CAMP	2258N 08220W
TORRENS, MILITARY COMPLEX	2259N 08228W
SANTA CLARA AREA, MILITARY ACTIVITY	2221N 07957W
LIMONAR AREA, MILITARY CAMP	2256N 08124W
CAMAGUEY AREA, MILITARY CAMP	2126N 07753W
GUANE, MILITARY CAMP	2212N 08408W
SANTA CLARA AREA, MILITARY INSTALLATION	2224N 07953W

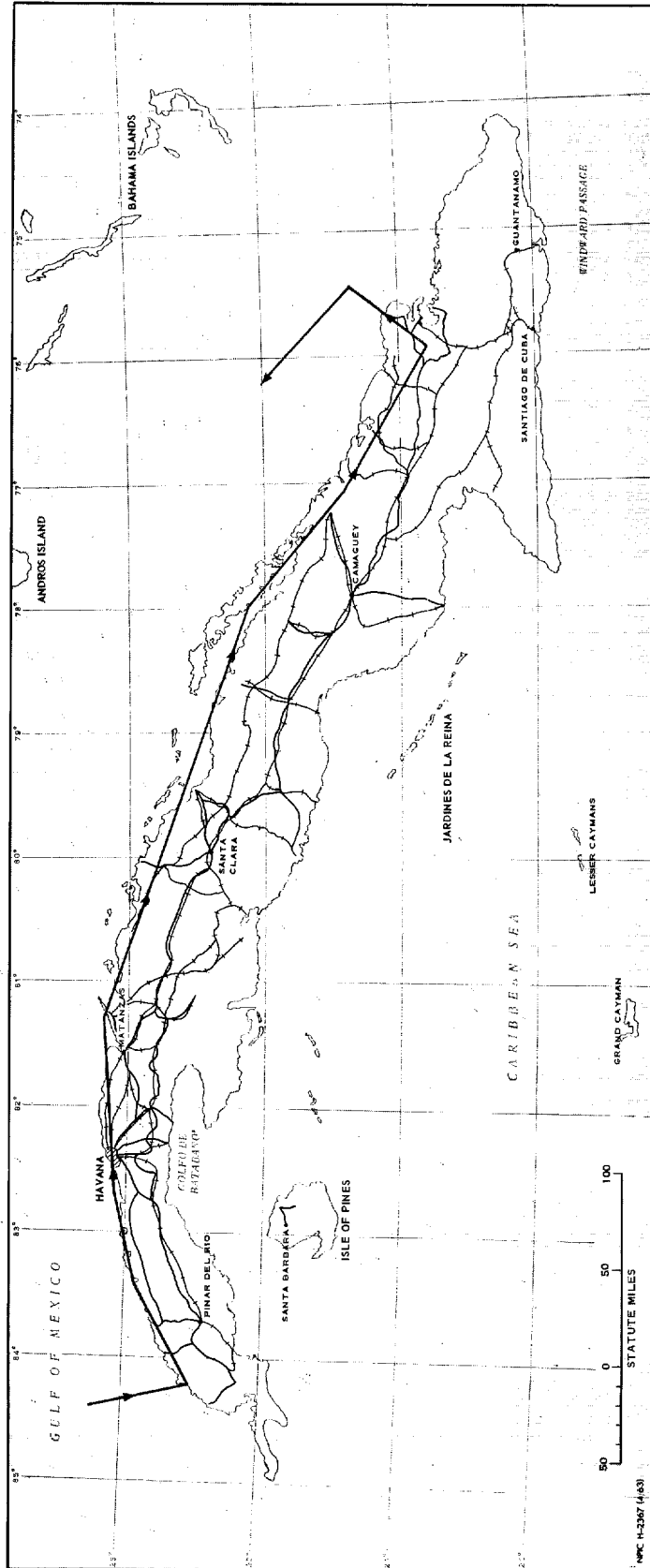
25X1D

25X1D

SECRET

SECRET

NPIC/R-1254/63



APPROXIMATE TRACK OF BRASS KNOB MISSION 3569, 23 APRIL 1963

SECRET

Approved For Release 2002/08/26 : CIA-RDP78B04560A001400010015-7

SECRET

Approved For Release 2002/08/26 : CIA-RDP78B04560A001400010015-7

SECRET