

SECRET

Approved For Release 2000/04/17 : CIA-RDP78B04560A001300010060-8

NPIC/R-1137/63

March 1963

PHOTOGRAPHIC INTERPRETATION REPORT

IPIR

BRASS KNOB MISSION 3466

4 MARCH 1963



ARMY



NAVY




AIR FORCE



CIA



NATIONAL PHOTOGRAPHIC INTERPRETATION CENTER




Approved For Release 2000/04/17 : CIA-RDP78B04560A001300010060-8

SECRET

GROUP 1
Excluded from automatic
downgrading and declassification

WARNING

This document contains information affecting the national defense of the United States, within the meaning of Title 18, sections 793 and 794, of the U.S. Code, as amended. Its transmission or revelation of its contents to or receipt by an unauthorized person is prohibited by law.










NATIONAL PHOTOGRAPHIC INTERPRETATION CENTER

IMMEDIATE PHOTOGRAPHIC INTERPRETATION REPORT

THE FOLLOWING INFORMATION REPRESENTS A PRELIMINARY ANALYSIS OF AERIAL PHOTOGRAPHY FROM BRASS KNOB MISSION 3466, DATED 4 MARCH 1963. THE NUMBER APPEARING AT THE END OF THE HEADER LINE IS THE COMOR TARGET NUMBER.

-MISSILES-

		25X1A
	GUANAJAY IRBM SITE 1 2257N 08239W	
25X1D	ARCHED-ROOF BUILDING REMAINS. TWO VEHICLES OBSERVED.	
		
	SAGUA LA GRANDE MRBM SITE 1 2243N 08001W	25X1A
		
25X1D	NO ACTIVITY OBSERVED. ARCHED-ROOF BUILDING REMAINS.	
		
	SAGUA LA GRANDE MRBM SITE 2 2239N 07951W	25X1A
		
25X1D	NO ACTIVITY OBSERVED IN CLOUD-FREE AREA.	
		
	TAPASTE AREA, STORAGE SITES 2303N 08207W	
	CONSTRUCTION CONTINUES. NO VEHICULAR ACTIVITY	
25X1D	OBSERVED.	
		
	BARTOLOME, SUSPECT SSM ACTIVITY 2226N 07934W	
	NO MISSILE ACTIVITY OBSERVED IN CLOUD-FREE AREA.	

25X1D

[REDACTED]

25X1A

SALAMANCA, SUSPECT SSM ACTIVITY 2227N 07940W

NO MISSILE ACTIVITY OBSERVED IN CLOUD-FREE AREAS.

25X1D

[REDACTED]

BELLAMAR, SUSPECT SSM ACTIVITY 2302N 08133W

NO MISSILE ACTIVITY OBSERVED.

25X1D

[REDACTED]

MATANZAS CITY, LA CUMBRE ALTA 2304N 08133W

NO MISSILE OR MILITARY ACTIVITY OBSERVED.

25X1D

[REDACTED]

SANTA BARBARA, SUSPECT MISSILE ACTIVITY 2012N 07634W

NO MISSILE ACTIVITY OBSERVED.

25X1D

[REDACTED]

PEPU (PEPUS), SUSPECT MISSILE ACTIVITY 2016N 07620W

NO MISSILE ACTIVITY OBSERVED IN CLOUD-FREE AREAS.

25X1D

[REDACTED]

25X1D

[REDACTED]

SECRET

Approved For Release 2000/04/17 : CIA-RDP78B04560A001300010060-8

NPIC/R-1137/63

25X1A

MARIEL SAM SITE 2300N 08249W

25X1D SITE CONTAINS 6 REVETTED LAUNCHERS, 7 CANVAS-COVERED MISSILE TRANSPORTERS, AND AN UNCOVERED GUIDANCE RADAR.

25X1A

MATANZAS SAM SITE 2301N 08129W

25X1D FIVE CANVAS-COVERED LAUNCHERS, 4 MISSILE TRANSPORTERS, AND CANVAS-COVERED GUIDANCE AREA OBSERVED IN CLOUD-FREE AREAS.

25X1A

BAHIA HONDA SAM SITE 2257N 08317W

25X1D SITE CONTAINS 6 REVETTED, CANVAS-COVERED LAUNCHERS, AND 7 CANVAS-COVERED MISSILE TRANSPORTERS. GUIDANCE RADAR APPEARS TO BE UNCOVERED.

25X1A

HAVANA SAM SITE 2309N 08213W

25X1D SIX CANVAS-COVERED LAUNCHERS AND CANVAS-COVERED GUIDANCE AREA OBSERVED. ONE TRANSPORTER VISIBLE EXTENDING FROM CANVAS-COVERED HOLD POSITION.

25X1A

CIENFUEGOS SAM SITE 2202N 08024W

25X1D SITE CONTAINS 6 LAUNCHERS, AT LEAST ONE CANVAS-COVERED MISSILE TRANSPORTER, AND A CANVAS-COVERED GUIDANCE AREA. POOR IMAGE QUALITY PRECLUDES FURTHER INTERPRETATION.

SECRET

SECRET

NPIC/R-1137/63

25X1A

SAGUA LA GRANDE SAM SITE 2251N 08005W

SIX REVETTED LAUNCHERS AND CANVAS-COVERED GUIDANCE AREA OBSERVED. POOR IMAGE QUALITY PRECLUDES FURTHER INTERPRETATION.

25X1D

CAIBARIEN SAM SITE 2228N 07929W

SITE CONTAINS 6 CANVAS-COVERED LAUNCHERS, ONE CANVAS-COVERED MISSILE TRANSPORTER, CANVAS-COVERED MISSILE HOLD AREA, AND 6 SETS OF BOGIE WHEELS.

25X1D

CHAPARRA SAM SITE 2107N 07626W

SITE ABANDONED. NO ACTIVITY OBSERVED.

25X1D

MANZANILLO SAM SITE 2018N 07706W

SITE CONTAINS 6 REVETTED LAUNCHERS, ONE UNCOVERED TRANSPORTER WITH MISSILE, AND 6 CANVAS-COVERED MISSILE TRANSPORTERS. GUIDANCE AREA IS OCCUPIED.

25X1D

MANATI SAM SITE 2113N 07702W

SIX LAUNCHERS, 6 CANVAS-COVERED MISSILE TRANSPORTERS, AND RADAR IN REVETTED GUIDANCE AREA OBSERVED.

25X1D

ESMERALDA SAM SITE 2155N 07813W

SITE CONTAINS 6 REVETTED LAUNCHERS, 5 CANVAS-COVERED MISSILE TRANSPORTERS, AND ONE POSSIBLE MISSILE TRANSPORTER. GUIDANCE AREA IS OCCUPIED.

25X1D

SECRET

25X1D

[REDACTED]

25X1A

SANTIAGO DE CUBA SAM SITE 1959N 07550W

SITE CONTAINS 6 CANVAS-COVERED LAUNCHERS, 6
CANVAS-COVERED MISSILE TRANSPORTERS, AND GUIDANCE
RADAR.

25X1D

[REDACTED]

SANTIAGO DE CUBA SAM ASSEMBLY AREA 2003N 07553W

APPROXIMATELY 20 MISSILE TRANSPORTERS, 10
CANVAS-COVERED VEHICLES, AND APPROXIMATELY 40 OTHER
VEHICLES VISIBLE IN CLOUD-FREE AREAS.

25X1D

[REDACTED]

DELEITE SAM SITE 2259N 08045W

SITE CONTAINS 6 REVETTED LAUNCHERS, 6 MISSILE
TRANSPORTERS AND CANVAS-COVERED GUIDANCE RADAR.

25X1D

[REDACTED]

SANTIAGO DE LAS VEGAS SAM ASSEMBLY AREA 2257N 08221W

NUMEROUS MISSILE TRANSPORTERS IN AREA. POOR IMAGE
QUALITY PRECLUDES FURTHER INTERPRETATION.

25X1D

[REDACTED]

CIEGO DE AVILA SAM SITE 2142N 07850W

ONE LAUNCHER AND 3 CANVAS-COVERED MISSILE TRANSPORTERS
VISIBLE.

25X1D

[REDACTED]

SECRET

NPIC/R-1137/63

25X1A

DELEITE ALTERNATE SAM SITE 2301N 08044W

25X1D

SITE ABANDONED. NO ACTIVITY OBSERVED.

LOMA DE TIERRA, MILITARY CAMP 2301N 08213W

25X1D

NINE LOWBOY TRAILERS AND APPROXIMATELY 200 VEHICLES OBSERVED.

MALDONADO SAM SITE 2012N 07528W

25X1D

SIX REVETTED LAUNCHERS 6 CANVAS-COVERED MISSILE TRANSPORTERS, AND OCCUPIED GUIDANCE REVETMENT OBSERVED.

HOLGUIN SAM SITE 2052N 07627W

25X1D

SIX UNRETTED LAUNCHERS OBSERVED. OBLIQUITY PRECLUDES FURTHER INTERPRETATION.

MANAGUA SAM SITE 2259N 08215W

25X1D

SIX CONCRETE LAUNCH PADS COMPLETE. NO EVIDENCE OF LAUNCHERS OR MISSILES. CONSTRUCTION CONTINUES. TWENTY TRUCKS IN AREA.

CERCA DE PIEDRA, SUSPECT SAM SUPPORT AREA 2004N 07551W

25X1D

SEE SANTIAGO DE CUBA SAM ASSEMBLY AREA.

SECRET

SANTA CRUZ DEL NORTE CRUISE-MISSILE SITE 2309N 08156W

NO APPARENT CHANGE.

25X1D

LA SIERRA CRUISE-MISSILE SITE 2156N 08109W

SITE ABANDONED. NO ACTIVITY OBSERVED.

25X1D

CAMPO FLORIDA CRUISE-MISSILE SITE 2306N 08211W

NO APPARENT CHANGE.

25X1D

GUERRA POSSIBLE CRUISE-MISSILE SITE 2300N 08250W

APPROXIMATELY 46 CRUISE-MISSILE TYPE CRATES AND
APPROXIMATELY 200 VEHICLES OBSERVED.

25X1D

-AIRFIELDS-

CAMILO CIENFUEGOS AIRFIELD 2229N 07955W

AIRCRAFT -- 2 FAGOT/FRESCO VISIBLE.

25X1D

HOLGUIN AIRFIELD 2048N 07618W

AIRCRAFT -- 2 PROBABLE FAGOT/FRESCO VISIBLE.

25X1D

LOS CANOS AIRFIELD 2004N 07509W

NO AIRCRAFT OBSERVED.

25X1D

[REDACTED]

25X1A

PRESTON AIRFIELD 2044N 07539W

25X1D AIRCRAFT -- NONE OBSERVED.

[REDACTED]

ANTONIO MACEO AIRFIELD 1958N 07550W

25X1D NO AIRCRAFT OBSERVED IN CLOUD-FREE AREAS.

[REDACTED]

CORONEL PASCUAL AIRFIELD 2307N 08117W

25X1D AIRCRAFT -- NONE.

[REDACTED]

JOSE MARTI INTERNATIONAL AIRFIELD 2300N 08224W

25X1D AIRCRAFT -- 3 CONSTELLATION, 3 C-54, ONE CLEAT, 3 BRITANNIA, ONE VISCOUNT, 5 C-47, 3 CRATE, ONE LODESTAR, ONE C-46, 5 LIAISON, ONE CRATE FUSELAGE, AND ONE B-26.

[REDACTED]

CAMPD LIBERTAD AIRFIELD 2306N 08226W

25X1D AIRCRAFT -- 6 COLT, ONE RBY, AND 41 TRAINER/LIAISON.

[REDACTED]

25X1A

MARIEL NAVAL AIR STATION 2300N 08246W

25X1D NO AIRCRAFT OBSERVED.

[REDACTED]

SECRET

NPIC/R-1137/63
25X1A

PLAYA BARACOA AIRFIELD 2302N 08235W



AIRCRAFT -- 31 HOUND, 16 HARE, ONE CAB, AND ONE CRATE.

25X1D




25X1A

MANAGUA AIRFIELD 2258N 08217W

AIRCRAFT -- NONE OBSERVED.


25X1D



JAIME GONZALES AIRFIELD 2209N 08025W

AIRCRAFT -- NONE OBSERVED.

25X1D



TRINIDAD AIRFIELD 2147N 07959W

AIRCRAFT -- 4 LIAISON-TYPE AIRCRAFT OBSERVED.

25X1D



-PORTS-

MARIEL PORT 2301N 08245W

VESSELS -- 12 KOMAR-CLASS PGMG, 2 PF, ONE PC, AND ONE COASTAL FREIGHTER.

25X1D



25X1A

BANES PORT 2055N 07542W



VESSELS -- ONE FREIGHTER [REDACTED] DOCKED AT PUNTA MACABI. NO MILITARY EQUIPMENT OBSERVED IN PORT AREA.

25X1D

25X1D



SECRET

SECRET

NPIC/R-1137/63

25X1A

CIENFUEGOS PORT 2209N 08027W

25X1D

VESSELS -- ONE KASIMOV-CLASS FREIGHTER (2 HATCHES PARTLY OPEN, BOOMS ACTIVE) DOCKED AT RAIL PIER, ONE OTHER LARGE FREIGHTER, 4 PT, AND 2 PC.



25X1A

MANZANILLO PORT 2021N 07707W

25X1D

VESSELS -- ONE FREIGHTER ANCHORED OFF CAYO GRANDE.



MOA PORT 2039N 07454W

25X1D

NO LARGE VESSELS OR MILITARY EQUIPMENT OBSERVED.



SANTIAGO DE CUBA PORT 2001N 07550W

25X1D

NO FREIGHTERS OR MILITARY EQUIPMENT OBSERVED IN CLOUD-FREE AREAS.



NUEVITAS PORT 2132N 07716W

25X1D

VESSELS -- 2 FREIGHTERS, INCLUDING THE [REDACTED] (4 HATCHES OPEN, BOOMS ACTIVE), WITH 13 BOXCARS ALONGSIDE. NO MILITARY EQUIPMENT OBSERVED.

25X1D



25X1A

LA ISABELA PORT 2256N 08001W

25X1D

VESSELS -- ONE FREIGHTER OBSERVED. POOR IMAGE QUALITY PRECLUDES FURTHER INTERPRETATION.



SECRET

25X1A

CAIBARIEN PORT 2232N 07928W

25X1D

NO LARGE VESSELS OR MILITARY EQUIPMENT OBSERVED.



CARDENAS PORT 2302N 08112W

25X1D

VESSELS -- 2 LARGE FREIGHTERS.
NO MILITARY EQUIPMENT OBSERVED.



CASILDA PORT 2145N 07959W

25X1D

NO LARGE VESSELS OBSERVED IN CLOUD-FREE AREAS.



MATANZAS PORT 2303N 08134W

25X1D

VESSELS -- TWO FREIGHTERS INCLUDING ONE
KRASNOGRAD-CLASS FREIGHTER (4 HATCHES OPEN, BOOMS
ACTIVE). NO MILITARY EQUIPMENT OBSERVED.



SURGIDERO DE BATABANO PORT 2241N 08218W

25X1D

NO LARGE VESSELS IN PORT.



HAVANA PORT 2308N 08221W

25X1D

25X1D

VESSELS -- 32 FREIGHTERS, 2 TANKERS, ONE PASSENGER
VESSEL , 2 PC, 2 KRONSTADT-CLASS PC, 7 PT,
2 PF, AND 12 COASTAL FREIGHTERS.



25X1A

CABANAS PORT 2259N 08256W

25X1D NO LARGE VESSELS OBSERVED.

[REDACTED]

BAHIA HONDA PORT 2255N 08311W

25X1D NO LARGE VESSELS OBSERVED.

[REDACTED]

PUERTO PADRE PORT 2113N 07632W

25X1D NO LARGE VESSELS OR MILITARY EQUIPMENT OBSERVED.

[REDACTED]

TUNAS DE ZAZA PORT 2138N 07933W

25X1D NO LARGE VESSELS OBSERVED.

[REDACTED]

JUCARO PORT 2137N 07851W

25X1D VESSELS -- ONE FREIGHTER (ALL HATCHES CLOSED, NO APPARENT ACTIVITY) ANCHORED 2.8 NM SSW OF JUCARO. THE [REDACTED] (4 HATCHES OPEN), AT ANCHOR 4.9 NM SOUTH OF JUCARO, HAS 3 BARGES ALONGSIDE (2 EMPTY), AND ONE SMALL CRAFT ANCHORED NEARBY. A TUG TOWING 3 LOADING BARGES IS APPROACHING THE [REDACTED] FROM THE NORTH. 25X1D TWENTY-FIVE BOXCARS ON PIER AT JUCARO. NO MILITARY EQUIPMENT OBSERVED.

[REDACTED]

-ELECTRONICS-

HAVANA AREA, COMMUNICATIONS CENTER 2300N 08226W

NO APPARENT CHANGE IN FACILITIES.

25X1A


[REDACTED]

25X1D EIGHT VANS WITH PRIME MOVERS AND 12 VEHICLES/PIECES OF EQUIPMENT OBSERVED.



25X1D

25X1A



-MILITARY ACTIVITY-

GUANTANAMO AREA 1 2005N 07523W

25X1D NO NEW MILITARY ACTIVITY OBSERVED.



LA BOCA, MILITARY CAMP 2301N 08242W

25X1D NO APPARENT CHANGE.



BAHIA HONDA, MILITARY CAMP 2258N 08311W

25X1D NO APPARENT CHANGE IN FACILITIES.



25X1D CABANAS AREA, MILITARY CAMP 2256N 08252W

NO APPARENT CHANGE. NO VEHICLES OBSERVED.



EL JUCARO, MILITARY AREA 2051N 07543W

NO APPARENT CHANGE IN FACILITIES. NO VEHICLES OBSERVED.

25X1D



25X1A

SAN GERMAN AREA, MILITARY CAMP 2029N 07559W

25X1D NO APPARENT CHANGE IN FACILITIES. APPROXIMATELY 14 VEHICLES OBSERVED.



ALTO CEDRO, ARTILLERY TRAINING AREA 2029N 07600W

25X1D NO APPARENT CHANGE IN FACILITIES. APPROXIMATELY 30 VEHICLES OBSERVED.



MINAS, AMMUNITION STORAGE AREA 2307N 08212W

25X1D NO APPARENT CHANGE.



HAVANA, AMMUNITION STORAGE AREA 2301N 08226W

25X1D NO APPARENT CHANGE.



SAN JOSE DE LAS LAJAS AREA, MILITARY CAMP 2255N 08210W

25X1D NO VEHICLES OR EQUIPMENT OBSERVED.



TORRENS, MILITARY COMPLEX 2259N 08228W

NO APPARENT CHANGE IN COUNT OR DEPLOYMENT OF TENTS AND VEHICLES/PIECES OF EQUIPMENT. POOR IMAGE QUALITY PRECLUDES FURTHER INTERPRETATION.

25X1D



25X1A

MADRUGA, POL STORAGE 2256N 08149W

NO APPARENT CHANGE IN FACILITIES. TWENTY-NINE VEHICLES IN AREA.

25X1D



LIMONAR AREA, MILITARY CAMP 2256N 08124W


TWENTY-SIX LARGE, 17 MEDIUM, AND 8 SMALL TENTS, AND AT LEAST 30 VEHICLES VISIBLE.

25X1D



25X1A

25X1D



MANAGUA, MILITARY CAMP 2258N 08217W

NUMEROUS VEHICLES, INCLUDING LOWBOY TRAILERS. POOR IMAGE QUALITY PRECLUDES FURTHER INTERPRETATION.

25X1D



25X1A

EL CRISTO, MILITARY INSTALLATION 2007N 07546W

NINE BARRACKS AND 13 VEHICLES VISIBLE.

25X1D



PURIO, MILITARY AREA 2233N 07952W

NO MILITARY ACTIVITY OBSERVED IN CLOUD-FREE AREAS.

25X1D



25X1A

CASCAJAL, MILITARY AREA 2240N 08031W

25X1D

NO MILITARY ACTIVITY OBSERVED IN CLOUD-FREE AREAS.

[REDACTED]

LOMAS DE CRISTO, MILITARY AREA 2006N 07546W

25X1D

NO MILITARY ACTIVITY OBSERVED IN CLOUD-FREE AREAS.

[REDACTED]

LAGUNA SIGUA, MILITARY AREA 1954N 07531W

25X1D

NO MILITARY ACTIVITY OBSERVED IN CLOUD-FREE AREAS.

[REDACTED]

NAZARENO, MILITARY AREA 2258N 08214W

25X1D

ELEVEN TANKS/SP GUNS AND 17 VEHICLES OBSERVED.

[REDACTED]

GUANABO AREA, MILITARY AREA 2311N 08203W

25X1D

TWELVE VEHICLES IN AREA.

[REDACTED]

CAMPO FLORIDA, MILITARY CAMP 2307N 08206W

25X1D

THIRTEEN CANVAS-COVERED TANKS/SP GUNS, 3 POSSIBLE CANVAS-COVERED TANKS/SP GUNS, AND 17 OTHER VEHICLES OBSERVED.

[REDACTED]

BAJURAYABO AREA, MILITARY CAMP 2308N 08210W

SIX FA PIECES AND 16 VEHICLES (4 TOWING PROBABLE FA
PIECES) OBSERVED.

25X1D

GUANABACOA, MILITARY AREA 2307N 08215W

EASTERN AREA -- 6 FA PIECES AND APPROXIMATELY 35
VEHICLES OBSERVED.
WESTERN AREA -- NUMEROUS TRUCKS TOWING PROBABLE FA
PIECES. POOR IMAGE QUALITY PRECLUDES FURTHER
INTERPRETATION.

25X1D

SPECIAL AREA ALPHA 2258N 08227W

NO NEW MILITARY ACTIVITY OBSERVED.

25X1D

SPECIAL AREA HOTEL 2301N 08246W

NO NEW MILITARY ACTIVITY OBSERVED.

25X1D

SPECIAL AREA BRAVO RED 2254N 08231W

NO NEW MILITARY ACTIVITY OBSERVED.

25X1D

SPECIAL AREA VICTOR 2302N 08234W

NO NEW MILITARY ACTIVITY OBSERVED.

25X1D

SPECIAL AREA TANGO 2258N 08244W

25X1D NO NEW MILITARY ACTIVITY OBSERVED.

LAS VILLAS AREA OF SPECIAL INTEREST 2146N 07959W

25X1D NO NEW MILITARY ACTIVITY OBSERVED.

SIBONEY LANDING BEACH 1957N 07542W

25X1D NO NEW MILITARY ACTIVITY OBSERVED.

PLAYA YATERITAS LANDING BEACH 1958N 07457W

25X1D NO NEW MILITARY ACTIVITY OBSERVED.

TARARA LANDING BEACH 2310N 08212W

25X1D NO APPARENT CHANGE.

MATANZAS LANDING BEACH 2301N 08126W

25X1D NO NEW MILITARY ACTIVITY OBSERVED.

VARADERO LANDING BEACH 2308N 08118W

25X1D NO NEW MILITARY ACTIVITY OBSERVED.

SECRET

25X1A

CIENFUEGOS LANDING BEACH 2202N 08036W

NO NEW MILITARY ACTIVITY OBSERVED.

25X1D

MAR VERDE LANDING BEACH 1957N 07557W

NO NEW MILITARY ACTIVITY OBSERVED.

25X1D

ENSENADA COLORADO LANDING BEACH 2202N 08025W

NO NEW MILITARY ACTIVITY OBSERVED.

25X1D

TURIGUANO ISLAND SEARCH AREA 2217N 07836W

NO MILITARY ACTIVITY OBSERVED IN CLOUD-FREE AREAS.

25X1D

-MISCELLANEOUS ACTIVITY-

25X1A

SAN FRANCISCO DE PAULA, MUNITIONS STGE SITE 2303N 08218W

SIX VEHICLES IN NORTHERNMOST AREA, AN ESTIMATED 60 VEHICLES IN CENTER AREA, AND NO VEHICLES IN SOUTHERNMOST AREA. NO APPARENT CHANGE IN FACILITIES.

25X1D

MANAGUA, MUNITIONS STORAGE SITE 2258N 08218W

NO APPARENT CHANGE IN FACILITIES. NO VEHICLES OBSERVED.

25X1D

25X1A

SECRET

SECRET

NPIC/R-1137/63

25X1A

BEJUCAL, MUNITIONS STORAGE SITES 2256N 08223W

25X1D NO APPARENT CHANGE IN FACILITIES. THIRTY-TWO VEHICLES
IN HEADQUARTERS AREA.

25X1A

LA ROSITA AREA, STORAGE INSTALLATION 2208N 08004W

25X1D NO APPARENT CHANGE IN FACILITIES.

25X1D

25X1A


SECRET

Approved For Release 2000/04/17 : CIA-RDP78B04560A001300010060-8
25X1D

Approved For Release 2000/04/17 : CIA-RDP78B04560A001300010060-8

25X1D

25X1A



-STATUS OF OTHER TARGETS-

THE FOLLOWING TARGETS COULD BE IDENTIFIED,
BUT NOT INTERPRETED --

25X1A

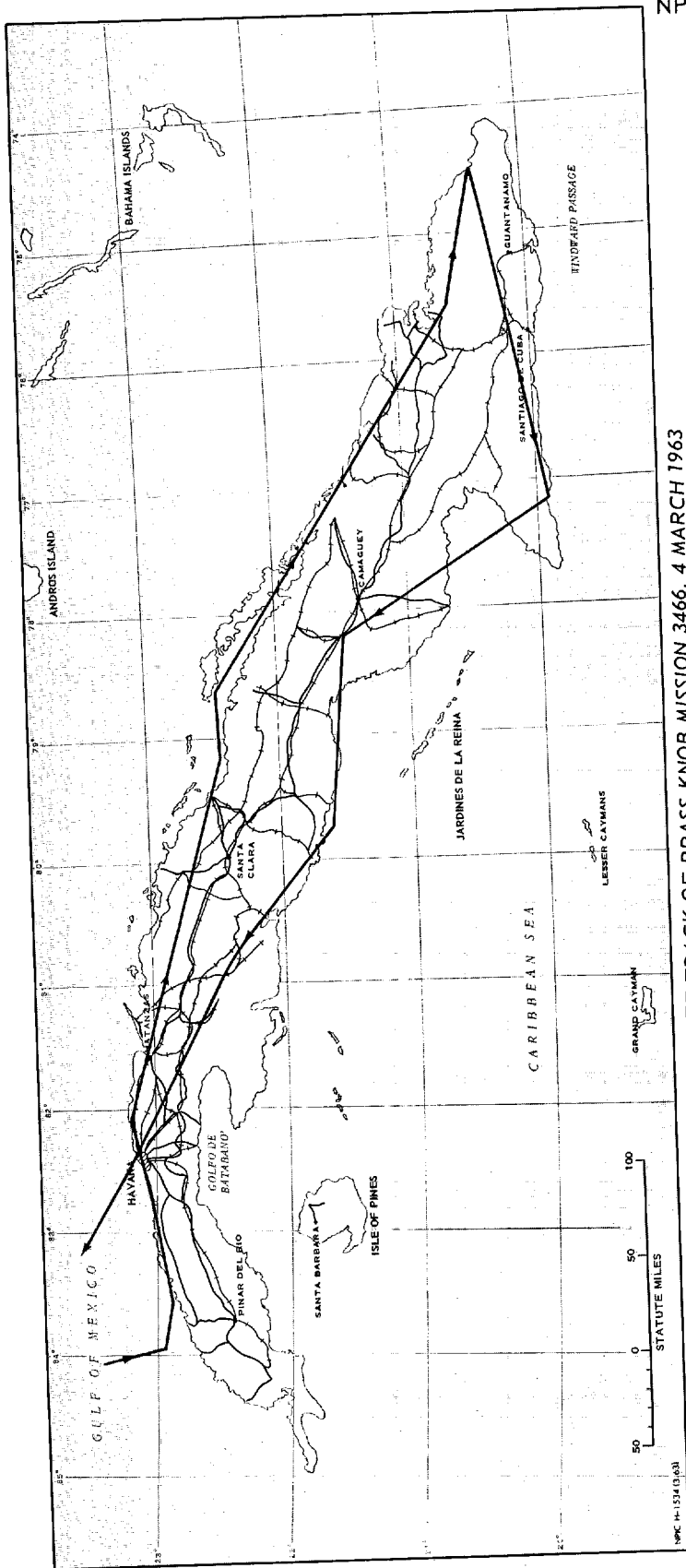
SAN CRISTOBAL MRBM SITE 4	2246N 08258W
GUANAJAY IRBM SITE 2	2257N 08236W
LOS ANGELES SAM SITE	2100N 07541W
JIGUANI SAM SITE	2021N 07620W
SENADO SAM SITE	2136N 07733W
VICTORIA DE LAS TUNAS SAM ASSEMBLY AREA	2104N 07700W
BANES CRUISE-MISSILE SITE	2058N 07538W
CAMAGUEY INTERNATIONAL AIRFIELD	2125N 07751W
SAN ANTONIO DE LOS BANOS AIRFIELD	2252N 08231W
BAYAMO EAST AIRFIELD	2023N 07638W
PUNTA ALEGRE PORT	2223N 07847W
MANZANILLO AREA, MILITARY CAMP	2017N 07706W
LA FLORA AREA, MILITARY STORAGE	2252N 08233W
ARTEMISA, MILITARY CAMP	2251N 08248W
HOLGUIN AREA, MILITARY CAMP	2053N 07614W
CAMAGUEY AREA, MILITARY CAMP 1	2121N 07750W
REMEDIOS AREA, MILITARY CAMP	2227N 07934W
SANTIAGO DE LAS VEGAS AREA, MILITARY CAMP	2258N 08220W
SANTA CLARA AREA, MILITARY ACTIVITY	2221N 07957W
VICTORIA DE LAS TUNAS, MILITARY CAMP	2054N 07655W
SPECIAL AREA BRAVO BLUE	2250N 08233W
MAYARI ARRIBA, MILITARY INSTALLATION	2029N 07530W
MANICARAGUA AREA, EXPLOSIVES STORAGE SITE	2206N 07958W

25X1D



SECRET

NPIC/R-1137/63



APPROXIMATE TRACK OF BRASS KNOB MISSION 3466, 4 MARCH 1963

SECRET

Approved For Release 2000/04/17 : CIA-RDP78B04560A001300010060-8

SECRET

Approved For Release 2000/04/17 : CIA-RDP78B04560A001300010060-8

SECRET