

SECRET

Approved For Release 2000/04/17 : CIA-RDP78B04560A001300010058-1

NPIC/R-1135/63

March 1963

PHOTOGRAPHIC INTERPRETATION REPORT

IPIR
BRASS KNOB MISSION 3464
3 MARCH 1963



ARMY



NAVY



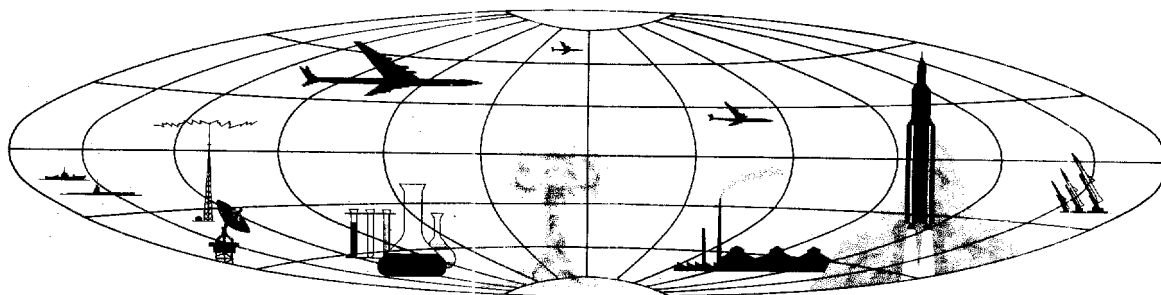
AIR FORCE



CIA



NATIONAL PHOTOGRAPHIC INTERPRETATION CENTER




Approved For Release 2000/04/17 : CIA-RDP78B04560A001300010058-1

SECRET

GROUP 1
Excluded from automatic
downgrading and declassification

W A R N I N G

This document contains information affecting the national defense of the United States, within the meaning of Title 18, sections 793 and 794, of the U.S. Code, as amended. Its transmission or revelation of its contents to or receipt by an unauthorized person is prohibited by law.



SECRET

NPIC/R-1135/63

NATIONAL PHOTOGRAPHIC INTERPRETATION CENTER

IMMEDIATE PHOTOGRAPHIC INTERPRETATION REPORT

THE FOLLOWING INFORMATION REPRESENTS A PRELIMINARY ANALYSIS OF AERIAL PHOTOGRAPHY FROM BRASS KNOB MISSION 3464, DATED 3 MARCH 1963. THE NUMBER APPEARING AT THE END OF THE HEADER LINE IS THE COMDR TARGET NUMBER.

-MISSILES-

25X1A

SAN CRISTOBAL MRBM SITE 3 2242N 08308W

25X1D NO ACTIVITY OBSERVED. SITE ABANDONED.

GUANAJAY IRBM SITE 1 2257N 08239W

25X1D NO APPARENT CHANGE.

SAN CRISTOBAL MRBM SITE 4 2246N 08258W

25X1D NO ACTIVITY OBSERVED. SITE ABANDONED.

GUANAJAY IRBM SITE 2 2257N 08236W

25X1D NO ACTIVITY OBSERVED. APPROXIMATELY 25 UNIDENTIFIED VEHICLES IN SUPPORT AREA BETWEEN SITES 1 AND 2.

TAPASTE AREA, STORAGE SITES 2303N 08207W

NO APPARENT CHANGE.

25X1A

SECRET

25X1D



25X1A

SANTO TOMAS AREA, SUSPECT SSM ACTIVITY 2233N 08351W

25X1D

NO MISSILE ACTIVITY OBSERVED.



MATANZAS CITY, LA CUMBRE ALTA 2304N 08133W

25X1D

NO MILITARY ACTIVITY NOTED.




SANTA BARBARA, SUSPECT MISSILE ACTIVITY 2012N 07634W

25X1D

NO MISSILE RELATED ACTIVITY OBSERVED.



25X1D



SANTA LUCIA SAM SITE 2241N 08355W

25X1D

SITE CONTAINS AT LEAST 4 LAUNCHERS, 2 MISSILE TRANSPORTERS, AND AN OCCUPIED GUIDANCE REVETMENT. POOR IMAGE QUALITY PRECLUDES FURTHER INTERPRETATION.



25X1A

MARIEL SAM SITE 2300N 08249W

25X1D

SITE INCLUDES 6 CANVAS-COVERED LAUNCHERS, 7 CANVAS-COVERED MISSILE TRANSPORTERS, AND REVETTED CANVAS-COVERED GUIDANCE AREA.




25X1A

MATANZAS SAM SITE 2301N 08129W

25X1D

SITE CONTAINS 6 CANVAS-COVERED, UNRETTED LAUNCHERS, 7 CANVAS-COVERED MISSILE TRANSPORTERS, AND AN OCCUPIED GUIDANCE AREA.



BAHIA HONDA SAM SITE 2257N 08317W

25X1D

SITE CONTAINS 6 REVVETTED LAUNCHERS (4 ARE CANVAS-COVERED), 7 CANVAS-COVERED MISSILE TRANSPORTERS, AND OCCUPIED GUIDANCE AREA.



25X1A

HAVANA SAM SITE 2309N 08213W

25X1D

SITE INCLUDES 6 CANVAS-COVERED UNRETTED LAUNCHERS, ONE CANVAS-COVERED HOLD POSITION, ONE CANVAS-COVERED MISSILE TRAILER JUST OUTSIDE HOLD POSITION, AND A CANVAS-COVERED GUIDANCE AREA.



25X1A

CIENFUEGOS SAM SITE 2202N 08024W

25X1D

SITE CONTAINS 6 CANVAS-COVERED LAUNCHERS, CANVAS-COVERED GUIDANCE AREA, AND 3 CANVAS-COVERED HOLD POSITIONS WITH 2 PROBABLE MISSILE TRANSPORTERS IN ONE HOLD AREA.



25X1A

SANCTI SPIRITUS SAM SITE 2147N 07929W

25X1D

SIX OCCUPIED UNRETTED LAUNCHERS AND 6 CANVAS-COVERED MISSILE TRANSPORTERS OBSERVED. GUIDANCE AREA IS UNRETTED AND OCCUPIED.



CHAPARRA SAM SITE 2107N 07626W

25X1D

SITE ABANDONED. NO ACTIVITY OBSERVED.



SIGUANEA SAM SITE 2137N 08257W

25X1D

SITE CONTAINS 6 LAUNCHERS (ONE WITH MISSILE) AND A MISSILE ON A TRANSPORTER. GUIDANCE RADAR IS CANVAS COVERED.



MANATI SAM SITE 2113N 07702W

25X1D

SITE INCLUDES 6 UNREVIEWED LAUNCHERS, 6 CANVAS-COVERED MISSILE TRANSPORTERS, ONE POSSIBLE MISSILE TRANSPORTER, AND AN OCCUPIED REVIEWED GUIDANCE AREA.



25X1A

SANTIAGO DE CUBA SAM SITE 1959N 07550W

25X1D

SITE CONTAINS 6 LAUNCHERS, 6 CANVAS-COVERED MISSILE TRANSPORTERS, AND AN OCCUPIED GUIDANCE AREA.



25X1A

SANTIAGO DE CUBA SAM ASSEMBLY AREA 2003N 07553W

25X1D

NO APPARENT CHANGE.



CIEGO DE AVILA SAM SITE 2142N 07850W

25X1D

SITE CONTAINS 6 UNREVIEWED LAUNCHERS, 7 CANVAS-COVERED MISSILE TRANSPORTERS, AND REVIEWED OCCUPIED GUIDANCE AREA.



25X1A

CIEGO DE AVILA SAM ASSEMBLY AREA 2152N 07844W

APPROXIMATELY 30 PROBABLE MISSILE TRANSPORTERS OBSERVED. POOR IMAGE QUALITY PRECLUDES FURTHER INTERPRETATION.

25X1D



VICTORIA DE LAS TUNAS SAM ASSEMBLY AREA 2104N 07700W

NO APPARENT CHANGE.

25X1D



LOMA DE TIERRA, MILITARY CAMP 2301N 08213W

NINE LOWBOYS WITH PRIME MOVERS AND NUMEROUS VEHICLES OBSERVED.

25X1D



25X1A

MALDONADO SAM SITE 2012N 07528W

SITE INCLUDES 6 REVETTED LAUNCHERS, 6 MISSILE TRANSPORTERS, AND PARTIALLY CANVAS-COVERED GUIDANCE AREA.

25X1D



25X1A

CAMAGUEY AIRFIELD SAM SITE 2122N 07750W

SITE CONTAINS 3 LAUNCHERS, 3 PROBABLE LAUNCHERS, 7 CANVAS-COVERED MISSILE TRANSPORTERS, AND OCCUPIED GUIDANCE AREA.

25X1D



HOLGUIN SAM SITE 2052N 07627W

SITE CONTAINS 6 UNRETTED LAUNCHERS, 7 CANVAS-COVERED MISSILE TRANSPORTERS, AND AN OCCUPIED GUIDANCE AREA.

25X1D



25X1A

MANAGUA SAM SITE 2259N 08215W

25X1D

FIVE LAUNCH FOUNDATIONS APPEAR COMPLETE. NO MISSILE EQUIPMENT OBSERVED.

[REDACTED]

25X1A

CERCA DE PIEDRA, SUSPECT SAM SUPPORT AREA 2004N 07551W

25X1D

SEE SANTIAGO DE CUBA SAM ASSEMBLY AREA.

[REDACTED]

SIGUANEA CRUISE-MISSILE SITE 2137N 08258W

25X1D

SITE CONTAINS 2 CANVAS-COVERED REVETTED LAUNCHERS, 3 CANVAS-COVERED MISSILE TRANSPORTERS (2 WITH PRIME MOVERS), AND NUMEROUS CANVAS-COVERED REVETMENTS. VESSELS -- ONE PC OBSERVED IN BASIN.

[REDACTED]

25X1A

BANES CRUISE-MISSILE SITE 2058N 07538W

25X1D

SITE CONTAINS 2 CANVAS-COVERED LAUNCHERS AND 9 CANVAS-COVERED MISSILE TRANSPORTERS. ALTERNATE SITE REMAINS UNOCCUPIED.

[REDACTED]

25X1A

SANTA CRUZ DEL NORTE CRUISE-MISSILE SITE 2309N 08156W

25X1D

SITE CONTAINS 2 CANVAS-COVERED LAUNCHERS, 3 CANVAS-COVERED MISSILE TRANSPORTERS, AND 10 PROBABLE CRUISE-MISSILE CRATES.

[REDACTED]

LA SIERRA CRUISE-MISSILE SITE 2156N 08019W

25X1D

SITE ABANDONED. NO ACTIVITY OBSERVED.



CAMPO FLORIDA CRUISE-MISSILE SITE 2306N 08211W

25X1D

SITE CONTAINS 2 LAUNCHERS, 10 MISSILE TRANSPORTERS WITH CANVAS-COVERED MISSILES, 11 CRUISE-MISSILE SHIPPING CRATES, AND APPROXIMATELY 12 VEHICLES.



GUERRA POSSIBLE CRUISE-MISSILE SITE 2300N 08250W

25X1D

NO APPARENT CHANGE.



-AIRFIELDS-

CAMAGUEY INTERNATIONAL AIRFIELD 2125N 07751W

25X1D

AIRCRAFT -- ONE COACH/CRATE AND ONE FAGOT/FRESCO OBSERVED IN VISIBLE PORTIONS.



HOLGUIN AIRFIELD 2048N 07618W

25X1D

AIRCRAFT -- NONE VISIBLE.



PRESTON AIRFIELD 2044N 07539W

25X1D

AIRCRAFT -- NONE OBSERVED.



SIGUANEA AIRFIELD 2138N 08257W

AIRCRAFT -- NONE OBSERVED.

25X1D



ANTONIO MACEO AIRFIELD 1958N 07550W

AIRCRAFT -- ONE CAB, ONE HOUND, ONE HARE, AND 7 LIAISON-TYPE AIRCRAFT.

25X1D



CORONEL PASCUAL AIRFIELD 2307N 08117W

NO AIRCRAFT OBSERVED.

25X1D



SAN ANTONIO DE LOS BANOS AIRFIELD 2252N 08231W

AIRCRAFT -- 2 COLT, 2 FARMER, 17 FAGOT/FRESCO, 3 PROBABLE FAGOT/FRESCO, 11 B-26, 2 T-6, 3 CRATE, 3 CAB, AND 6 LIAISON-TYPE AIRCRAFT.

25X1D



SAN JULIAN AIRFIELD 2206N 08409W

AIRCRAFT -- NONE OBSERVED.

25X1D



JOSE MARTI INTERNATIONAL AIRFIELD 2300N 08224W

AIRCRAFT -- ONE CLEAT, 3 BRITANNIA, ONE VISCOUNT, 3 CRATE, ONE C-46, 4 C-47, 3 C-54, ONE LODESTAR, 3 CONSTELLATION, ONE B-26, 5 LIAISON-TYPE AIRCRAFT, AND ONE CRATE FUSELAGE.

25X1D



CAMPO LIBERTAD AIRFIELD 2306N 08226W

AIRCRAFT -- 8 COLT AND 38 LIAISON-TYPE OBSERVED.

25X1D



MARIEL NAVAL AIR STATION 2300N 08246W

AIRCRAFT -- NONE OBSERVED. VEHICLES -- 28 VEHICLES NOTED.

25X1D



PLAYA BARACOA AIRFIELD 2302N 08235W

AIRCRAFT -- 49 HOUND, (4 WITHOUT ROTORS), 5 HARE, 2 BELL HELICOPTERS AND ONE CRATE.

25X1D



MANAGUA AIRFIELD 2258N 08217W

AIRCRAFT -- NONE OBSERVED.

25X1D



COLONEL MARTIN MARRERRO AIRFIELD 2150N 08247W

AIRCRAFT -- NONE OBSERVED.

25X1D



JAIME GONZALES AIRFIELD 2209N 08025W

AIRCRAFT -- NONE OBSERVED.

25X1D



PINAR DEL RIO AIRFIELD 2225N 08341W

AIRCRAFT -- NONE OBSERVED.

25X1D



25X1A

TRINIDAD AIRFIELD 2147N 07959W

AIRCRAFT -- 2 HOUND AND ONE LIAISON.

25X1D

-PORTS-

MARIEL PORT 2301N 08245W

VESSELS -- 2 PF, ONE KRONSTADT-CLASS PATROL CRAFT,
AND 12 KOMAR-CLASS PGMG.

25X1D

BANES PORT 2055N 07542W

VESSELS -- ONE PINAR DEL RIO-TYPE FREIGHTER IS
DOCKED AT PIER AT PUNTA MACABI. ALL 3 HATCHES ARE
CLOSED AND BOOMS ARE STOWED. NO MILITARY EQUIPMENT
OBSERVED IN PORT AREA.

25X1D

CIENFUEGOS PORT 2209N 08027W

VESSELS -- 2 LARGE FREIGHTERS, INCLUDING ONE
KASIMOV-CLASS (ONE HATCH PARTIALLY OPEN AND CRANES
ACTIVE), AND 18 RAIL CARS ON PIER ALONGSIDE
KASIMOV-CLASS FREIGHTER.
FOUR PT, 2 PROBABLE KRONSTADT-CLASS PC, AND ONE PATROL
CRAFT.
NO MILITARY EQUIPMENT OBSERVED.

25X1D

MANZANILLO PORT 2021N 07707W

VESSELS -- ONE FREIGHTER OBSERVED OFFSHORE.

25X1D

SANTIAGO DE CUBA PORT 2001N 07550W

VESSELS -- ONE KRASNOGRAD-CLASS FREIGHTER (4 HOLDS OPEN, CRANES ACTIVE), ONE LIGHTER ALONGSIDE FREIGHTER, 2 ORE BOATS, AND ONE TANKER. NO MILITARY EQUIPMENT OBSERVED.

25X1D

[REDACTED]

25X1A

NUEVITAS PORT 2132N 07716W

VESSELS -- 2 FREIGHTERS. NO MILITARY EQUIPMENT OBSERVED.

25X1D

[REDACTED]

NUEVA GERONA PORT 2153N 08248W

NO LARGE VESSELS OBSERVED.

25X1D

[REDACTED]

CARDENAS PORT 2302N 08112W

VESSELS -- 2 LARGE FREIGHTERS. NO MILITARY EQUIPMENT OBSERVED.

25X1D

[REDACTED]

CASILDA PORT 2145N 07959W

NO LARGE VESSELS OBSERVED.

25X1D

[REDACTED]

SANTA LUCIA PORT 2240N 08358W

NO LARGE VESSELS OBSERVED.

25X1D

[REDACTED]

MATANZAS PORT 2303N 08134W

VESSELS -- ONE KRASNOGRAD-CLASS FREIGHTER (ALL HATCHES CLOSED AND BOOMS UNSTOWED) AT NEW WHARF, ONE LARGE FREIGHTER, AND 2 SMALL COASTAL TANKERS. NO MILITARY EQUIPMENT OBSERVED.

25X1D

[REDACTED]

[REDACTED]

HAVANA PORT 2308N 08221W

VESSELS -- 33 FREIGHTERS (26 AT PIERS, 6 AT ANCHOR, AND ONE UNDERWAY IN HARBOR), ONE PASSENGER SHIP [REDACTED] AT THE UNITED FRUIT LINE PIER, 2 TANKERS, 4 COASTAL FREIGHTERS, 8 PT, AND ONE KRONSTADT-CLASS PC. THE [REDACTED] COULD NOT BE IDENTIFIED.

25X1D

25X1D

25X1D

[REDACTED]

25X1A

LA COLOMA PORT 2214N 08334W

NO LARGE VESSELS OR MILITARY EQUIPMENT OBSERVED.

25X1D

[REDACTED]

[REDACTED]

CABANAS PORT 2259N 08256W

NO LARGE VESSELS OBSERVED.

25X1D

[REDACTED]

BAHIA HONDA PORT 2255N 08311W

NO VESSELS OR MILITARY EQUIPMENT OBSERVED.

25X1D

[REDACTED]

PUERTO PADRE PORT 2113N 07632W

VESSELS -- NONE VISIBLE.

25X1D

[REDACTED]

JUCARO PORT 2137N 07851W

25X1D VESSELS -- ONE FREIGHTER (ALL HATCHES CLOSED) ANCHORED
2.8 NM SSW OF JUCARO AND ANOTHER FREIGHTER, THE
25X1D [REDACTED] (ONE HATCH PARTIALLY OPEN) ANCHORED 4.9 NM
SOUTH OF JUCARO. NO MILITARY EQUIPMENT NOTED.

[REDACTED]

TUNAS DE ZAZA, PORT FACILITIES 2138N 07933W

25X1D NO LARGE VESSELS OBSERVED. NO MILITARY EQUIPMENT
NOTED.

[REDACTED]

-ELECTRONICS-

25X1A

HAVANA AREA, COMMUNICATIONS CENTER 2300N 08226W

25X1D NO APPARENT CHANGE IN FACILITIES.
VEHICLES -- 24 VEHICLES OBSERVED.

[REDACTED]

-MILITARY ACTIVITY-

PINAR DEL RIO, MILITARY CAMP 2223N 08342W

25X1D APPROXIMATELY 55 VEHICLES OBSERVED.

[REDACTED]

LA FLORA AREA, MILITARY STORAGE 2252N 08233W

25X1D NO APPARENT CHANGE IN FACILITIES. NO VEHICLES
OBSERVED.

[REDACTED]

ARTEMISA, MILITARY CAMP 2251N 08248W

THERE IS NO APPARENT CHANGE IN COUNT OR DEPLOYMENT
OF VEHICLES/PIECES OF EQUIPMENT. OBLIQUITY PRECLUDES

25X1D

FURTHER INTERPRETATION.



25X1A

LA BOCA, MILITARY CAMP 2301N 08242W




SITE CONTAINS 9 VANS OF WHICH 5 HAVE TRAILERS, APPROXIMATELY 15 UNIDENTIFIED VEHICLES, 4 LARGE TENTS AND 2 SMALL TENTS. NO APPARENT CHANGE IN THE SE REVETMENT AREA.

25X1D



25X1A

BAHIA HONDA, MILITARY CAMP 2258N 08311W



NO APPARENT CHANGE IN FACILITIES.

25X1D



CABANAS AREA, MILITARY CAMP 2256N 08252W

25X1D

NO APPARENT CHANGE.



HOLGUIN AREA, MILITARY CAMP 2053N 07614W

25X1D

NO APPARENT CHANGE IN NUMBER OR DEPLOYMENT OF TENTS, VEHICLES, OR PIECES OF EQUIPMENT.



25X1A

CAMAGUEY AREA, MILITARY CAMP 1 2121N 07750W

25X1D

APPROXIMATELY 35 VEHICLES OBSERVED IN CLEAR AREAS.



EL JUCARO, MILITARY AREA 2051N 07543W

25X1D

NO APPARENT CHANGE.



NPIC/R-1135/63

MINAS, AMMUNITION STORAGE AREA 2307N 08212W

25X1A

SITE CONTAINS 7 EARTH-COVERED BUNKERS. CANVAS-COVERED OBJECT IS NEAR ENTRANCES TO 4 OF THE BUNKERS.

25X1D

HAVANA, AMMUNITION STORAGE AREA 2301N 08226W

25X1A

NO APPARENT CHANGE.

25X1D

SANTIAGO DE LAS VEGAS AREA, MILITARY CAMP 2258N 08220W

NO APPARENT CHANGE IN COUNT OR DEPLOYMENT OF TENTS, VEHICLES, OR PIECES OF EQUIPMENT.

25X1D

SAN JOSE DE LAS LAJAS AREA, MILITARY CAMP 2255N 08210W

NO APPARENT CHANGE.

25X1D

TORRENS, MILITARY COMPLEX 2259N 08228W

NO APPARENT CHANGE IN COUNT OR DEPLOYMENT OF TENTS, VEHICLES, OR PIECES OF EQUIPMENT.

25X1D

LIMONAR AREA, MILITARY CAMP 2256N 08124W

25X1A

APPROXIMATELY 50 MISCELLANEOUS VEHICLES OBSERVED AT MAIN CAMP. AREA .5 NM WEST CONTAINS 9 CANVAS-COVERED PROBABLE TANKS ON HARDSTAND, APPROXIMATELY 25 UNIDENTIFIED VEHICLES ON HARDSTAND, APPROXIMATELY 8 CANVAS-COVERED VEHICLES ON HARDSTAND, AND 6 TRUCKS. ONE POSSIBLE MULTISTORY BUILDING IS UNDER CONSTRUCTION.

25X1D



25X1A

CAMAGUEY AREA, MILITARY CAMP 2126N 07753W

SIX LARGE AND 7 SMALL BUILDINGS OBSERVED.
VEHICLES -- 18 TRUCKS PARKED IN AREA.

25X1D



MANAGUA, MILITARY CAMP 2258N 08217W

NUMEROUS VEHICLES IN AREA. OBLIQUITY PRECLUDES
FURTHER INTERPRETATION.

25X1D



EL CRISTO, MILITARY INSTALLATION 2007N 07546W

FIVE FA PIECES OBSERVED IN AREA ONE. ELEVEN VEHICLES
AND 10 TRAILERS ON A HARDSTAND IN AREA TWO.

25X1D



25X1A

SANTA FE AREA, MILITARY ACTIVITY 2143N 08249W

NO APPARENT CHANGE.

25X1D



LOMAS DE CRISTO, MILITARY AREA 2006N 07546W

SEVERAL SMALL TENTS AND SMALL BUILDINGS OBSERVED.
VEHICLES -- 46 VEHICLES NOTED.

25X1D



JOVELLANOS, MILITARY AREA 2248N 08112W

NO MILITARY ACTIVITY NOTED.

25X1D




NPIC/R-1135/63

25X1A

CAYO LARGO 2138N 08129W

AIRCRAFT -- ONE LIAISON.
CONSTRUCTION CONTINUES ON RUNWAY. PIER NORTH OF
SSE END OF RUNWAY APPEARS COMPLETE.
IN VICINITY OF NNW END OF RUNWAY ARE ONE
T-SHAPED BUILDING, 30 SMALL BUILDINGS. A COASTAL
FREIGHTER IS AT A WHARF NEAR NNW END OF RUNWAY.
A BLACKTOP ROAD RUNS FROM AIRFIELD NE APPROXIMATELY
ONE NM TO AN AREA ON COAST CONTAINING ONE T-SHAPED
BUILDING, ABOUT 14 SMALLER BUILDINGS AND ABOUT
5 VEHICLES.
ANOTHER BLACKTOP ROAD EXTENDS FROM THE AIRFIELD
SE TO RESORT AREA.

25X1D



25X1A

NAZARENO, MILITARY AREA 2258N 08214W

NO APPARENT CHANGE.

25X1D



GUANABO AREA, MILITARY AREA 2311N 08203W

APPROXIMATELY 10 VEHICLES OBSERVED IN AREA. NO
APPARENT CHANGE IN FACILITIES.

25X1D



CAMPO FLORIDA, MILITARY CAMP 2307N 08206W

THIRTEEN CANVAS-COVERED TANKS/SP GUNS AND
14 VEHICLES OBSERVED.

25X1D



BAJURAYABO AREA, MILITARY CAMP 2308N 08210W

SIX FA PIECES AND 4 TRUCKS WITH SMALL TRAILERS
OBSERVED.

25X1D



25X1A

GUANABACOA, MILITARY AREA 2307N 08215W

WESTERN AREA CONTAINS APPROXIMATELY 14 TOWED FA
PIECES. EASTERN AREA CONTAINS APPROXIMATELY 36 FA
PIECES AND APPROXIMATELY 50 UNIDENTIFIED VEHICLES.

25X1D

[REDACTED]

25X1A

SPECIAL AREA ALPHA 2258N 08227W

NO NEW MILITARY ACTIVITY OBSERVED.

25X1D

[REDACTED]

SPECIAL AREA HOTEL 2301N 08246W

NO NEW MILITARY ACTIVITY OBSERVED.

25X1D

[REDACTED]

SPECIAL AREA BRAVO RED 2254N 08231W

NO NEW MILITARY ACTIVITY NOTED.

25X1D

[REDACTED]

SPECIAL AREA VICTOR 2300N 08234W

NO NEW MILITARY ACTIVITY NOTED.

25X1D

[REDACTED]

SPECIAL AREA TANGO 2258N 08244W

NO NEW MILITARY ACTIVITY OBSERVED.

25X1D

[REDACTED]

SECRET

NPIC/R-1135/63

25X1A

LAS VILLAS AREA OF SPECIAL INTEREST 2146N 07959W

NO NEW MILITARY ACTIVITY OBSERVED.

25X1D

SIBONEY LANDING BEACH 1957N 07542W

NO NEW MILITARY ACTIVITY OBSERVED.

25X1D

TARARA LANDING BEACH 2310N 08212W

NO APPARENT CHANGE.

25X1D

MATANZAS LANDING BEACH 2301N 08126W

NO NEW MILITARY ACTIVITY OBSERVED.

25X1D

VARADERO LANDING BEACH 2308N 08118W

NO NEW MILITARY ACTIVITY OBSERVED.

25X1D

CIENFUEGOS LANDING BEACH 2202N 08036W

NO NEW MILITARY ACTIVITY NOTED.

25X1D

MAR VERDE LANDING BEACH 1957N 07557W

NO MILITARY ACTIVITY OBSERVED.

25X1D

19
SECRET

NPIC/R-1135/63
25X1A

ENSENADA COLORADO LANDING BEACH 2202N 08025W

25X1D

NO NEW MILITARY ACTIVITY OBSERVED.



PLAYA COLOMBO LANDING BEACH 2154N 08246W

25X1D

NO MILITARY ACTIVITY OBSERVED.



PLAYA DE FLAMENCOS LANDING BEACH 2153N 08243W

25X1D


NO NEW MILITARY ACTIVITY OBSERVED.



NICARO LANDING BEACH 2042N 07533W

25X1D

NO MILITARY ACTIVITY OBSERVED IN CLOUD-FREE AREA.



-MISCELLANEOUS ACTIVITY-

25X1A

MAYARI ARRIBA, MILITARY INSTALLATION 2029N 07530W

25X1D

NO APPARENT CHANGE IN FACILITIES. CLOUD SHADOW
PRECLUDES COUNT OF VEHICLES AND EQUIPMENT.



SAN FRANCISCO DE PAULA, MUNITIONS STGE SITE 2303N 08218W

25X1D

NO APPARENT CHANGE IN FACILITIES. VEHICLES -- 9
TRUCKS IN REVETMENT AREA AND APPROXIMATELY 60 VEHICLES
ALONG LOOP ROAD.



SECRET

NPIC/R-1135/63

25X1A

MANAGUA, MUNITIONS STORAGE SITE 2258N 08218W

NO APPARENT CHANGE IN FACILITIES. VEHICLES -- 3
VEHICLES ON LOOP ROAD.

25X1D



BEJUCAL, MUNITIONS STORAGE SITES 2256N 08223W

APPROXIMATELY 50 VEHICLES IN HEADQUARTERS AREA. NO
VEHICLES IN STORAGE AREAS.

25X1D




LA ROSITA AREA, STORAGE INSTALLATION 2208N 08004W

NO APPARENT CHANGE IN FACILITIES.

25X1D

25X1D



25X1A



MANICARAGUA AREA, EXPLOSIVES STORAGE SITE 2206N 07958W

NO APPARENT CHANGE IN FACILITIES.

25X1D



21
SECRET

Approved For Release 2000/04/17 : CIA-RDP78B04560A001300010058-1
25X1D

Approved For Release 2000/04/17 : CIA-RDP78B04560A001300010058-1

SECRET

NPIC/R-1135/63

25X1D



-STATUS OF OTHER TARGETS-

THE FOLLOWING TARGETS COULD BE IDENTIFIED
BUT NOT INTERPRETED --

25X1A

PEPU (PEPUS) SUSPECT MISSILE ACTIVITY	2016N 07620W
SAN JULIAN AIRFIELD SAM SITE	2205N 08409W
LA COLOMA SAM SITE	2218N 08332W
JIGUANI SAM SITE	2021N 07620W
MANZANILLO SAM SITE	2018N 07706W
ESMERALDA SAM SITE	2155N 07813W
SANTIAGO DE LAS VEGAS SAM ASSEMBLY AREA	2257N 08221W
PINAR DEL RIO SAM ASSEMBLY AREA	2221N 08339W
LOS CANOS AIRFIELD	2004N 07509W
BAYAMO EAST AIRFIELD	2023N 07638W
SURGIDERO DE BATABANO PORT	2241N 08218W
MANZANILLO AREA, MILITARY CAMP	2017N 07706W
SAN GERMAN AREA, MILITARY CAMP	2029N 07559W
ALTO CEDRO, ARTILLERY TRAINING AREA	2029N 07600W
MADRUGA, POL STORAGE	2256N 08149W
LAGUNA SIGUA, MILITARY AREA	1954N 07531W
SPECIAL AREA BRAVO BLUE	2250N 08233W
AGUAS CLARAS PROB, MILITARY EQUIPMENT AREA	2213N 08323W

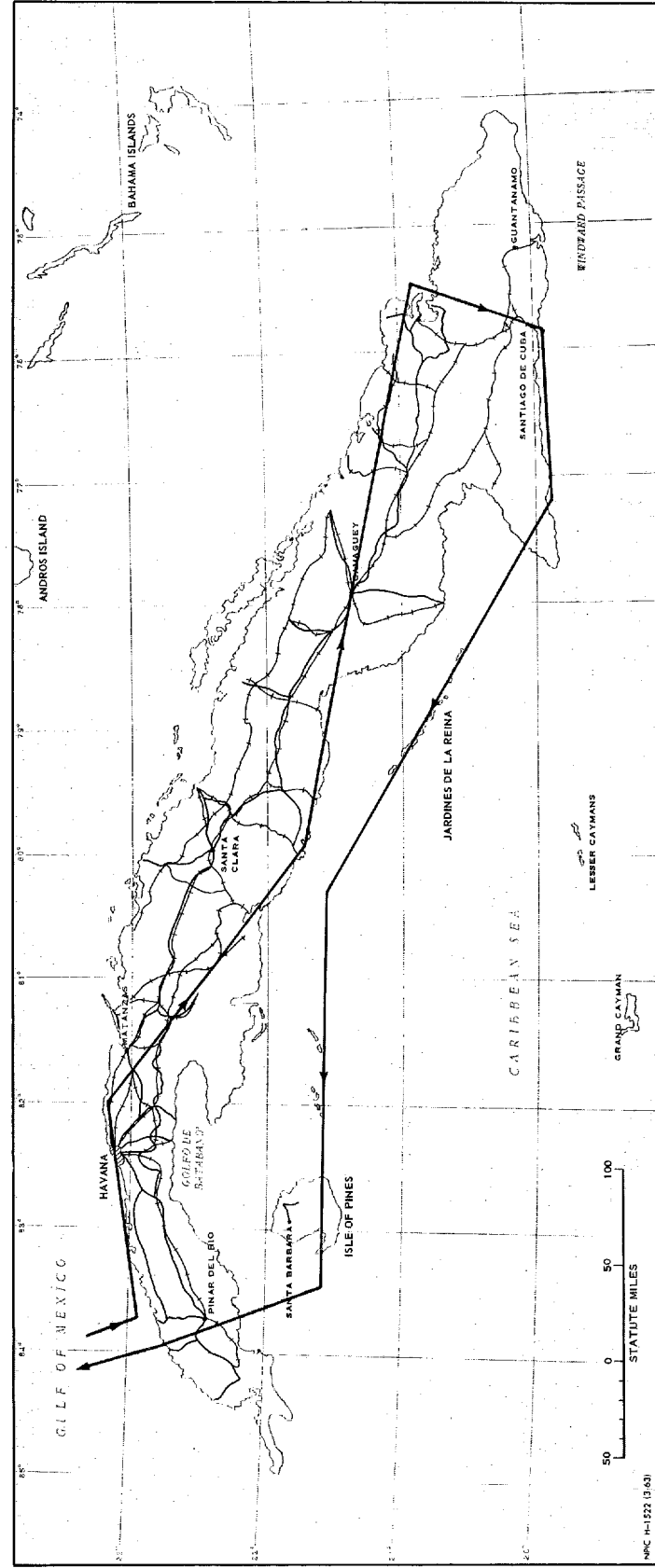


25X1D

SECRET

SECRET

NPIC/R-1135/63



APPROXIMATE TRACK OF BRASS KNOB MISSION 3464, 3 MARCH 1963

SECRET

Approved For Release 2000/04/17 : CIA-RDP78B04560A001300010058-1

~~SECRET~~

Approved For Release 2000/04/17 : CIA-RDP78B04560A001300010058-1

~~SECRET~~