

SECRET

Approved For Release 2000/04/17 : CIA-RDP78B04560A001300010055-4

NPIC/R-1132/63

March 1963

PHOTOGRAPHIC INTERPRETATION REPORT

IPIR  
BRASS KNOB MISSION 3461  
2 MARCH 1963



ARMY



NAVY

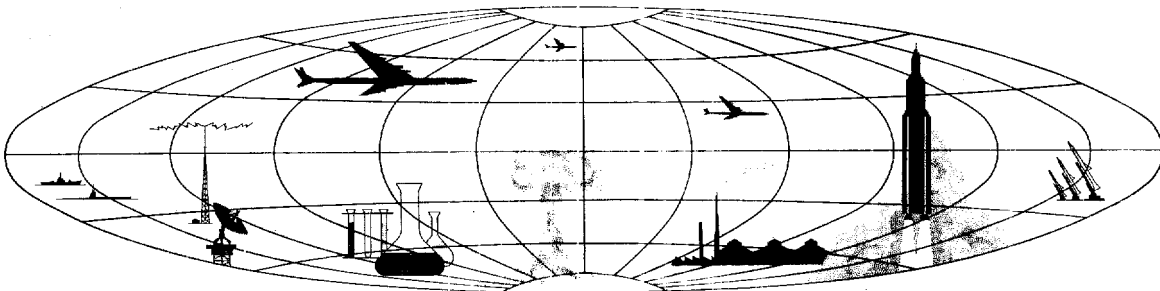


AIR FORCE



CIA


NATIONAL PHOTOGRAPHIC INTERPRETATION CENTER



Approved For Release 2000/04/17 : CIA-RDP78B04560A001300010055-4

SECRET

downgrading and declassification



WARNING

This document contains information affecting the national defense of the United States, within the meaning of Title 18, sections 793 and 794, of the U.S. Code, as amended. Its transmission or revelation of its contents to or receipt by an unauthorized person is prohibited by law.

NATIONAL PHOTOGRAPHIC INTERPRETATION CENTER

IMMEDIATE PHOTOGRAPHIC INTERPRETATION REPORT

THE FOLLOWING INFORMATION REPRESENTS A PRELIMINARY ANALYSIS OF AERIAL PHOTOGRAPHY FROM BRASS KNOB MISSION 3461, DATED 2 MARCH 1963. THE NUMBER APPEARING AT THE END OF THE HEADER LINE IS THE COMOR TARGET NUMBER.

-MISSILES-

25X1A

SAGUA LA GRANDE MRBM SITE 2 2239N 07951W

25X1D NO APPARENT CHANGE.



REMEDIOS IRBM SITE 2225N 07935W

NO APPARENT CHANGE.

25X1D



TAPASTE AREA, STORAGE SITES 2303N 08207W

NO APPARENT CHANGE.

25X1D



BARTOLOME, SUSPECT SSM ACTIVITY 2226N 07934W

NO MISSILE ACTIVITY OBSERVED.

25X1D



SALAMANCA, SUSPECT SSM ACTIVITY 2227N 07940W


NO MISSILE ACTIVITY OBSERVED.

25X1D



25X1D

25X1A



MARIEL SAM SITE 2300N 08249W

SITE CONTAINS 6 REVETTED LAUNCHERS AND 7 CANVAS-COVERED TRANSPORTERS. GUIDANCE AREA IS REVETTED.

25X1D



CAIBARIEN SAM SITE 2228N 07929W

SITE CONTAINS 6 LAUNCHERS, 6 CANVAS-COVERED MISSILE TRANSPORTERS, AND GUIDANCE RADAR. POOR IMAGE QUALITY PRECLUDES FURTHER INTERPRETATION.

25X1D



LOS ANGELES SAM SITE 2100N 07541W

SITE INCLUDES 6 UNRETTED LAUNCHERS (3 WITH CANVAS-COVERED MISSILES), 7 CANVAS-COVERED MISSILE TRANSPORTERS IN HOLD POSITION, AND UNRETTED OCCUPIED GUIDANCE AREA.

25X1D



LOMA DE TIERRA, MILITARY CAMP 2301N 08213W

APPROXIMATELY 25 VEHICLES VISIBLE.

25X1D



HOLGUIN SAM SITE 2052N 07627W

SIX REVETTED CANVAS-COVERED LAUNCHERS, 7 CANVAS-COVERED MISSILE TRANSPORTERS, AND OCCUPIED GUIDANCE AREA.

25X1A

25X1A

SECRET

25X1D



25X1A



MANAGUA SAM SITE 2259N 08215W

FIVE LAUNCHER FOUNDATIONS AND GUIDANCE RADAR FOUNDATION APPEAR COMPLETE. NO MISSILE OR ELECTRONIC EQUIPMENT OBSERVED.

25X1D



25X1A

BANES CRUISE-MISSILE SITE 2058N 07538W

TWO LAUNCH POSITIONS OBSERVED. HAZE PRECLUDES FURTHER INTERPRETATION.

25X1D



CAMPO FLORIDA CRUISE-MISSILE SITE 2306N 08211W

NO APPARENT CHANGE.

25X1D



GUERRA POSSIBLE CRUISE-MISSILE SITE 2300N 08250W

NO APPARENT CHANGE.

25X1D



-AIRFIELDS-

CAMILO CIENFUEGOS AIRFIELD 2229N 07955W

AIRCRAFT -- 36 FISHBED, 12 FAGOT/FRESCO, AND ONE LIAISON-TYPE AIRCRAFT.

25X1D



SECRET

SECRET

Approved For Release 2000/04/17 : CIA-RDP78B04560A001300010055-4

NPIC/R-1132/63

25X1A

HOLGUIN AIRFIELD 2048N 07618W

25X1D

AIRCRAFT -- 3 FAGOT/FRESCO OBSERVED.

PRESTON AIRFIELD 2044N 07539W

25X1D

AIRCRAFT -- NONE OBSERVED.

SAN ANTONIO DE LOS BANOS AIRFIELD 2252N 08231W

25X1D

AIRCRAFT -- 8 FAGOT/FRESCO, 2 FARMER, 2 CRATE, ONE CAB, 2 PROBABLE COLT, AND ONE B-26.

JOSE MARTI INTERNATIONAL AIRFIELD 2300N 08224W

25X1D

AIRCRAFT -- THREE CONSTELLATION, ONE CLEAT, 2 BRITANNIA, 5 CAB, 3 C-54, 3 CRATE (ONE WITH WINGS REMOVED), ONE B-26, AND 5 LIAISON-TYPE OBSERVED.

CAMPO LIBERTAD AIRFIELD 2306N 08226W

25X1D

AIRCRAFT -- FOUR PROBABLE COLT, ONE PBY, AND 37 LIAISON-TYPE OBSERVED.

MARIEL NAVAL AIR STATION 2300N 08246W

25X1D

AIRCRAFT -- NONE OBSERVED.

25X1A

PLAYA BARACOA AIRFIELD 2302N 08235W

AIRCRAFT -- APPROXIMATELY 50 HELICOPTERS AND ONE CRATE. POOR IMAGE QUALITY PRECLUDES FURTHER INTERPRETATION.

25X1D

[REDACTED]

MANAGUA AIRFIELD 2258N 08217W

AIRCRAFT -- NONE OBSERVED.

25X1D

[REDACTED]

-PORTS-

MARIEL PORT 2301N 08245W

VESSELS -- 12 KOMAR-CLASS PGMG, 2 PF, AND ONE PATROL CRAFT.

25X1D

[REDACTED]

25X1A

CAIBARIEN PORT 2232N 07928W

NO LARGE VESSELS OR MILITARY EQUIPMENT OBSERVED.

25X1D

[REDACTED]

HAVANA PORT 2308N 08221W

VESSELS -- 27 LARGE FREIGHTERS, 10 COASTAL FREIGHTERS, ONE LARGE TANKER, 3 P-6-CLASS PT BOATS, 2 PF, AND 6 PROBABLE PC. THE [REDACTED] IS DOCKED ON SW SIDE OF UNITED FRUIT COMPANY PIER. THE [REDACTED] COULD NOT BE IDENTIFIED. SCATTERED CLOUDS AND POOR IMAGE QUALITY PRECLUDE FURTHER INTERPRETATION.

25X1D

25X1D

25X1D

[REDACTED]

CABANAS PORT 2259N 08256W

25X1D

VESSELS -- ONE LARGE FREIGHTER OBSERVED.

[REDACTED]

BAHIA HONDA PORT 2255N 08311W

25X1D

NO LARGE VESSELS OR MILITARY EQUIPMENT OBSERVED.

25X1D

THE [REDACTED] IS NO LONGER IN PORT AREA.

[REDACTED]

-ELECTRONICS-

HAVANA AREA, COMMUNICATIONS CENTER 2300N 08226W

25X1D

NO APPARENT CHANGE.

[REDACTED]

-MILITARY ACTIVITY-

LA BOCA, MILITARY CAMP 2301N 08242W

25X1D

NO APPARENT CHANGE.

[REDACTED]

CABANAS AREA, MILITARY CAMP 2256N 08252W

25X1D

NO VEHICLES OBSERVED. NO APPARENT CHANGE.

[REDACTED]

HOLGUIN AREA, MILITARY CAMP 2053N 07614W

25X1D

POOR IMAGE QUALITY AND HAZE PRECLUDE DETAILED INTERPRETATION. THERE IS NO APPARENT CHANGE IN COUNT OR DEPLOYMENT OF VEHICLES/PIECES OF EQUIPMENT. THE 6-GUN AND 9-GUN AAA SITES REMAIN OCCUPIED.

[REDACTED]



25X1A

EL JUCARO, MILITARY AREA 2051N 07543W

NO APPARENT CHANGE IN FACILITIES. NO VEHICLES OBSERVED.

25X1D

[REDACTED]

REMEDIOS AREA, MILITARY CAMP 2227N 07934W

THE FOLLOWING ITEMS WERE OBSERVED -- 17 LARGE, 22 MEDIUM, AND 16 SMALL TENTS, 39 TANKS/SP GUNS, 5 PROBABLE FROG MISSILE TRANSPORTERS (4 OF WHICH ARE UNDER TREES IN THE DOUBLE-FENCED STORAGE AREA), 2 PROBABLE FROG LAUNCHERS, 7 UNIDENTIFIED TRACKED VEHICLES, 9 SNAPPERS, 12 PROBABLE POL TRUCKS, 94 CARGO TRUCKS, 5 VAN TRUCKS, 19 UTILITY TRUCKS, 61 UNIDENTIFIED VEHICLES, 10 PRIME MOVERS, 9 CARGO TRAILERS, 3 TRUCK-MOUNTED TREADWAY BRIDGES, AND 3 UNIDENTIFIED PIECES OF EQUIPMENT. IN ADDITION, ONE CARGO TRUCK AND UNIDENTIFIED MATERIAL WERE OBSERVED ALONGSIDE 4 OF THE BARRACKS. THE 6-GUN AAA SITE REMAINS OCCUPIED.

25X1D

[REDACTED]

25X1A

MINAS, AMMUNITION STORAGE AREA 2307N 08212W

NO APPARENT CHANGE.

25X1D

[REDACTED]

HAVANA, AMMUNITION STORAGE AREA 2301N 08226W

NO APPARENT CHANGE.

25X1D

[REDACTED]

SAN JOSE DE LAS LAJAS AREA, MILITARY CAMP 2255N 08210W

NO VEHICLES OR EQUIPMENT OBSERVED.

25X1D

[REDACTED]

25X1A

TORRENS, MILITARY COMPLEX 2259N 08228W



SCATTERED CLOUDS AND POOR IMAGE QUALITY PRECLUDE INTERPRETATION. THERE IS NO APPARENT CHANGE IN COUNT OR DEPLOYMENT OF VEHICLES/PIECES OF EQUIPMENT. THE 6-GUN AAA SITE REMAINS UNOCCUPIED.

25X1D



25X1A

SANTA CLARA AREA, MILITARY ACTIVITY 2221N 07957W




25X1D

NO APPARENT CHANGE.



25X1D



MANAGUA, MILITARY CAMP 2258N 08217W

NUMEROUS VEHICLES IN AREA. SCATTERED CLOUDS AND POOR IMAGE QUALITY PRECLUDE FURTHER INTERPRETATION.

25X1D



25X1A

PURIO, MILITARY AREA 2233N 07952W



25X1D

NO MILITARY ACTIVITY OBSERVED.



NAZARENO, MILITARY AREA 2258N 08214W

NUMEROUS UNIDENTIFIED VEHICLES IN AREA. POOR IMAGE QUALITY PRECLUDES FURTHER INTERPRETATION.

25X1D



25X1A

CAMPO FLORIDA, MILITARY CAMP 2307N 08206W

VEHICLES -- 15 CANVAS-COVERED TANKS AND 10 PROBABLE VEHICLES.

25X1D

[REDACTED]

BAJURAYABO AREA, MILITARY CAMP 2308N 08210W

NO APPARENT CHANGE.

25X1D

[REDACTED]

SPECIAL AREA ALPHA 2258N 08227W

NO NEW MILITARY ACTIVITY OBSERVED.

25X1D

[REDACTED]

SPECIAL AREA HOTEL 2301N 08246W

NO NEW MILITARY ACTIVITY OBSERVED.

25X1D

[REDACTED]

SPECIAL AREA BRAVO BLUE 2250N 08233W

NO NEW MILITARY ACTIVITY OBSERVED.

25X1D

[REDACTED]

SPECIAL AREA BRAVO RED 2254N 08231W

NO NEW MILITARY ACTIVITY OBSERVED.

25X1D

[REDACTED]

[REDACTED]

SECRET

Approved For Release 2000/04/17 : CIA-RDP78B04560A001300010055-4

NPIC/R-1132/63

25X1A

SPECIAL AREA VICTOR 2300N 08234W

25X1D

NO NEW MILITARY ACTIVITY OBSERVED.

SPECIAL AREA TANGO 2258N 08244W

25X1D

NO NEW MILITARY ACTIVITY OBSERVED.

-MISCELLANEOUS ACTIVITY-

SAN FRANCISCO DE PAULA, MUNITIONS STGE SITE 2303N 08218W

25X1D

NO APPARENT CHANGE IN FACILITIES. CONSTRUCTION CONTINUES. NUMEROUS VEHICLES ALONG LOOP ROAD.

MANAGUA, MUNITIONS STORAGE SITE 2258N 08218W

25X1D

NO APPARENT CHANGE IN FACILITIES. THREE VEHICLES OBSERVED ON SMALLER LOOP ROAD.

BEJUCAL, MUNITIONS STORAGE SITES 2256N 08223W

25X1D

NO APPARENT CHANGE IN STORAGE SITES. APPROXIMATELY 25 VEHICLES OBSERVED IN HEADQUARTERS AREA.

25X1A

25X1D

Approved For Release 2000/04/17 : CIA-RDP78B04560A001300010055-4

SECRET


SECRET

Approved For Release 2000/04/17 : CIA-RDP78B04560A001300010055-4

NPIC/R-1132/63

25X1D

25X1A



SANTA CLARA AREA, MILITARY INSTALLATION 2224N 07953W

NO NEW ACTIVITY NOTED.


25X1D



LA BOCA, INDUSTRIAL CONSTRUCTION 2301N 08245W

25X1D


CONSTRUCTION CONTINUES.



SECRET

NPIC/R-1132/63

25X1D



25X1A



-STATUS OF OTHER TARGETS-

THE FOLLOWING TARGETS COULD BE IDENTIFIED,  
BUT NOT INTERPRETED.

25X1A

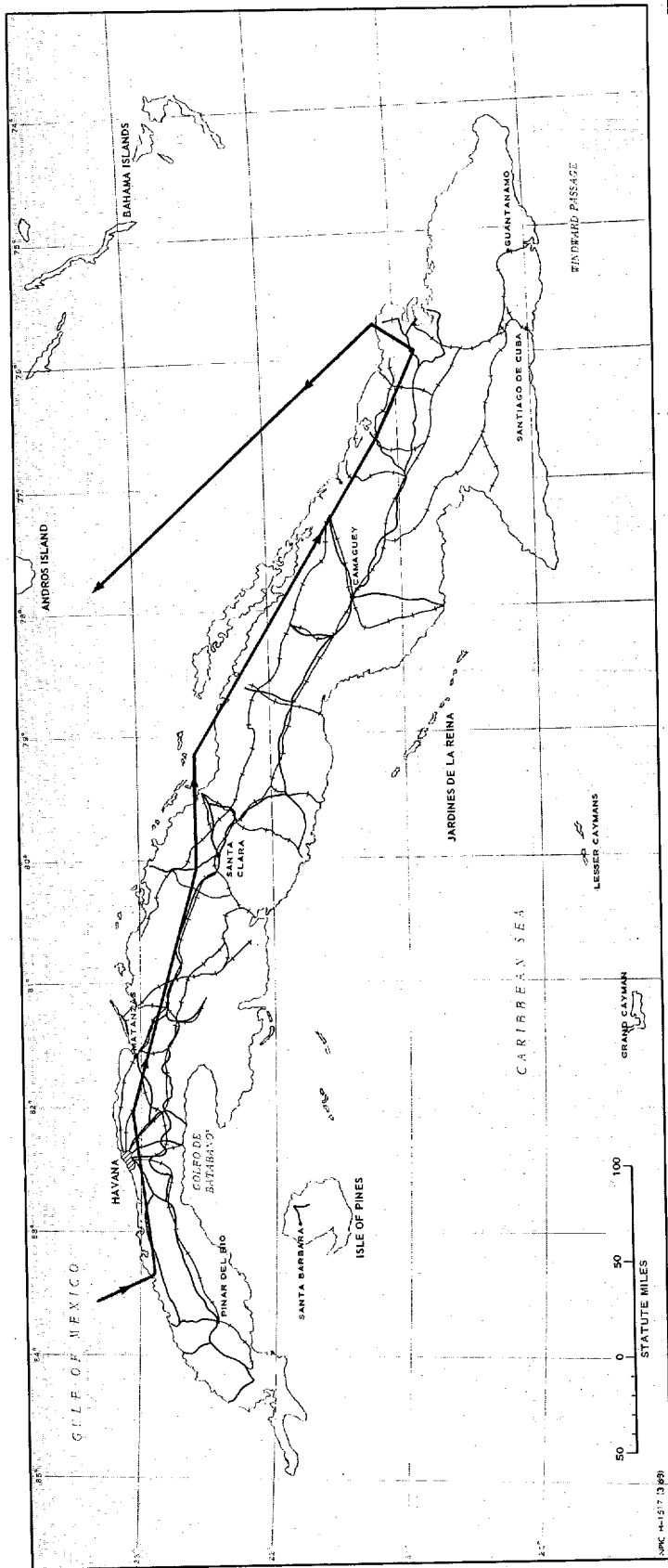
|   |              |
|---|--------------|
| GUANAJAY IRBM SITE 1                    | 2257N 08239W |
| SAGUA LA GRANDE MRBM SITE 1             | 2243N 08001W |
| SAGUA LA GRANDE SAM SITE                | 2251N 08005W |
| SANTIAGO DE LAS VEGAS SAM ASSEMBLY AREA | 2257N 08221W |
| LA ISABELA PORT                         | 2256N 08001W |
| LA FLORA AREA, MILITARY STORAGE         | 2252N 08233W |
| BAHIA HONDA, MILITARY CAMP              | 2258N 08311W |



SECRET

SECRET

NPIC/R-1132/63



APPROXIMATE TRACK OF BRASS KNOB MISSION 3461, 2 MARCH 1963

SECRET

Approved For Release 2000/04/17 : CIA-RDP78B04560A001300010055-4

SECRET

Approved For Release 2000/04/17 : CIA-RDP78B04560A001300010055-4

SECRET