

PHOTOGRAPHIC INTERPRETATION REPORT

I P I R
BRASS KNOB MISSION 3460
1 MARCH 1963



ARMY



NAVY

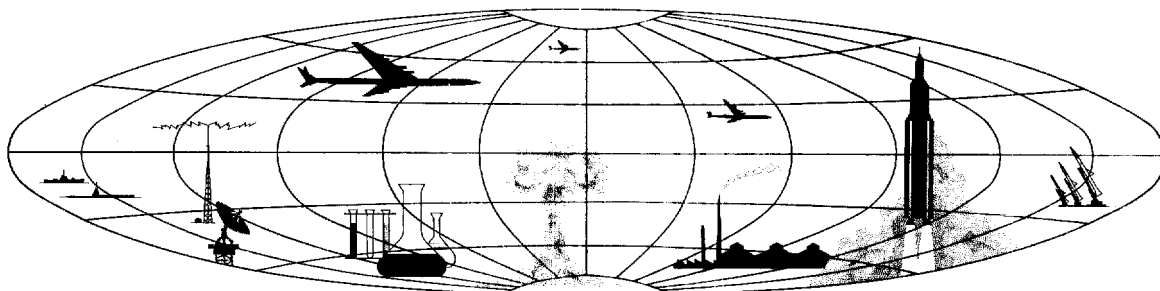



AIR FORCE



CIA

NATIONAL PHOTOGRAPHIC INTERPRETATION CENTER





WARNING

This document contains information affecting the national defense of the United States, within the meaning of Title 18, sections 793 and 794, of the U.S. Code, as amended. Its transmission or revelation of its contents to or receipt by an unauthorized person is prohibited by law.

SECRET

NPIC/R-1131/63

NATIONAL PHOTOGRAPHIC INTERPRETATION CENTER

IMMEDIATE PHOTOGRAPHIC INTERPRETATION REPORT

THE FOLLOWING INFORMATION REPRESENTS A PRELIMINARY ANALYSIS OF AERIAL PHOTOGRAPHY FROM BRASS KNOB MISSION 3460, DATED 1 MARCH 1963. THE NUMBER APPEARING AT THE END OF THE HEADER LINE IS THE COMOR TARGET NUMBER.

-MISSILES-

25X1A

GUANAJAY IRBM SITE 1 2257N 08239W

25X1D

NO APPARENT CHANGE. APPROXIMATELY 20 VEHICLES ARE IN VEHICLE PARK BETWEEN THE SITES 1 AND 2.



25X1A

GUANAJAY IRBM SITE 2 2257N 08236W

25X1D NO APPARENT CHANGE.



TAPASTE AREA, STORAGE SITES 2303N 08207W

25X1D

NO CHANGE OBSERVED IN CLOUD-FREE AREAS.



MATANZAS CITY, LA CUMBRE ALTA 2304N 08133W

25X1D

NO MISSILE OR MILITARY ACTIVITY NOTED IN CLOUD-FREE AREAS.



SECRET

SECRET

NPIC/R-1131/63

25X1A

SANTA BARBARA, SUSPECT MISSILE ACTIVITY 2012N 07634W

25X1D

NO MISSILE OR MILITARY ACTIVITY OBSERVED.

[REDACTED]

PEPU (PEPUS), SUSPECT MISSILE ACTIVITY 2016N 07620W

25X1D NO MISSILE OR MISSILE-RELATED ACTIVITY OBSERVED IN CLOUD-FREE AREAS.

25X1D

[REDACTED]

[REDACTED]

MATANZAS SAM SITE 2301N 08129W

25X1D

SITE CONTAINS 6 CANVAS-COVERED LAUNCHERS, OCCUPIED GUIDANCE AREA, AND 5 MISSILE TRANSPORTERS.

[REDACTED]

25X1A

BAHIA HONDA SAM SITE 2257N 08317W

25X1D

FOUR MISSILE TRANSPORTERS VISIBLE. SCATTERED CLOUDS AND CLOUD SHADOW PRECLUDE FURTHER INTERPRETATION.

[REDACTED]

25X1A

HAVANA SAM SITE 2309N 08213W

25X1D

SITE CONTAINS 6 CANVAS-COVERED LAUNCHERS AND 5 MISSILE TRANSPORTERS. GUIDANCE AREA IS CANVAS-COVERED.

[REDACTED]

SECRET

SECRET

NPIC/R-1131/63

25X1A

CIENFUEGOS SAM SITE 2202N 08024W

25X1D

SITE CONTAINS 6 CANVAS-COVERED LAUNCHERS, ONE MISSILE TRANSPORTER BESIDE ONE OF THE 6 LAUNCHERS, ONE MISSILE TRANSPORTER, AND OCCUPIED CANVAS-COVERED GUIDANCE AREA.



SANCTI SPIRITUS SAM SITE 2147N 07929W

25X1D

SITE CONTAINS 7 MISSILE TRANSPORTERS AND OCCUPIED GUIDANCE AREA. HAZE PRECLUDES FURTHER INTERPRETATION.



JIGUANI SAM SITE 2021N 07620W

25X1D

SITE CONTAINS 6 UNREVIEWED LAUNCHERS, 7 CANVAS-COVERED MISSILE TRANSPORTERS AND CANVAS-COVERED GUIDANCE AREA.



MANZANILLO SAM SITE 2018N 07706W

25X1D

SITE INCLUDES 6 LAUNCHERS, 6 CANVAS-COVERED TRANSPORTERS, ONE UNCOVERED TRANSPORTER AND OCCUPIED GUIDANCE AREA.



MANATI SAM SITE 2113N 07702W

25X1D

SITE INCLUDES 6 UNREVIEWED LAUNCHERS, 6 CANVAS-COVERED MISSILE TRANSPORTERS AND ONE UNCOVERED MISSILE ON TRANSPORTER. REVIEWED GUIDANCE RADAR IS UNCOVERED.



SECRET

NPIC/R-1131/63

25X1A

SENADO SAM SITE 2136N 07733W

25X1D

NO ACTIVITY OBSERVED, ABANDONED.

[REDACTED]

SANTIAGO DE CUBA SAM SITE 1959N 07550W

25X1D

SITE CONTAINS 6 LAUNCHERS AND 6 CANVAS-COVERED TRANSPORTERS. GUIDANCE AREA IS OCCUPIED. HAZE PRECLUDES FURTHER INTERPRETATION.

[REDACTED]

SANTIAGO DE LAS VEGAS SAM ASSEMBLY AREA 2257N 08221W

25X1D

FIFTEEN MISSILE TRANSPORTERS OBSERVED IN CLOUD-FREE AREAS.

[REDACTED]

CIEGO DE AVILA SAM SITE 2142N 07850W

25X1D

SITE CONTAINS 6 LAUNCHERS, OCCUPIED GUIDANCE AREA, AND 7 CANVAS-COVERED MISSILE TRANSPORTERS.

[REDACTED]

VICTORIA DE LAS TUNAS SAM ASSEMBLY AREA 2104N 07700W

25X1D

AREA CONTAINS 30 MISSILE TRANSPORTERS, 29 PRIME MOVERS, AND 35 VEHICLES (IN MOTOR POOL).

[REDACTED]

CAMAGUEY AIRFIELD SAM SITE 2122N 07750W

25X1D

VISIBLE AT SITE ARE 3 LAUNCHERS, 7 CANVAS-COVERED MISSILE TRANSPORTERS IN HOLD POSITIONS AND CENTRAL GUIDANCE AREA WITH FAN SONG RADAR AND 4 VANS. CLOUDS AND HAZE PRECLUDE FURTHER INTERPRETATION.

[REDACTED]

25X1A

25X1A

HOLGUIN SAM SITE 2052N 07627W

25X1D

SITE CONTAINS 6 CANVAS-COVERED UNREVIEWED LAUNCHERS AND OCCUPIED GUIDANCE AREA. PHOTOGRAPHIC COVERAGE IS INCOMPLETE.



CERCA DE PIEDRA, SUSPECT SAM SUPPORT AREA 2004N 07551W

25X1D

SEE SANTIAGO DE CUBA SAM ASSEMBLY AREA.



LA SIERRA CRUISE-MISSILE SITE 2156N 08019W

25X1D

SITE ABANDONED. NO MILITARY ACTIVITY OBSERVED.



GUERRA POSSIBLE CRUISE-MISSILE SITE 2300N 08250W

25X1D


NO APPARENT CHANGE IN VISIBLE PORTIONS.



JAUCO, SUSPECT CRUISE-MISSILE SITE 2006N 07421W

25X1D

NO MISSILE ACTIVITY OBSERVED.



MAISI, SUSPECT CRUISE-MISSILE SITE 2013N 07409W

25X1D

NO CRUISE-MISSILE SITE NOTED IN CLOUD-FREE PORTIONS OF SEARCH AREA.



-AIRFIELDS-

25X1A

CAMAGUEY INTERNATIONAL AIRFIELD 2125N 07751W

25X1D

AIRCRAFT -- ONE TWIN-ENGINE TRANSPORT.



HOLGUIN AIRFIELD 2048N 07618W

25X1D

AIRCRAFT -- 2 PROBABLE FRESCO/FAGOT, AND ONE LIAISON-TYPE.



LOS CANOS AIRFIELD 2004N 07509W

25X1D

NO AIRCRAFT OBSERVED.



ANTONIO MACEO AIRFIELD 1958N 07550W

25X1D

AIRCRAFT -- ONE CAB, ONE CRATE, AND 2 LIAISON-TYPE.




SAN ANTONIO DE LOS BANOS AIRFIELD 2252N 08231W

25X1A

25X1D

AIRCRAFT -- 22 FAGOT/FRESCO, 4 FARMER, 3 CAB, 2 COLT, 11 B-26, 2 CRATE AND 3 LIAISON-TYPE OBSERVED IN CLOUD-FREE AREAS.



JOSE MARTI INTERNATIONAL AIRFIELD 2300N 08224W

25X1A

25X1D

AIRCRAFT -- 3 CONSTELLATION, 2 C-54, 3 C-47, ONE LIAISON, ONE SMALL TWIN-ENGINE, ONE BRITANNIA, ONE CLEAT, ONE VISCOUNT, ONE C-54 WITH ONE ENGINE AND LEFT ELEVATOR MISSING, 3 CRATE, AND ONE LODESTAR.



SECRET

NPIC/R-1131/63

25X1A

CAMPO LIBERTAD AIRFIELD 2306N 08226W

AIRCRAFT -- ONE PBY, 7 COLT, AND 27 LIAISON/TRAINER
OBSERVED IN CLOUD-FREE AREAS.

25X1D

[REDACTED]

25X1A

MARIEL NAVAL AIR STATION 2300N 08246W

APPROXIMATELY 40 VEHICLES OBSERVED IN
CLOUD-FREE AREAS.

25X1D

AIRCRAFT -- NONE OBSERVED.

[REDACTED]

PLAYA BARACOA AIRFIELD 2302N 08235W

AIRCRAFT -- 40 HOUND, 2 HARE, AND 2 PROBABLE BELL
HELICOPTERS.

25X1D

[REDACTED]

MANAGUA AIRFIELD 2258N 08217W

NO AIRCRAFT OBSERVED.

25X1D

[REDACTED]

JAIME GONZALES AIRFIELD 2209N 08025W

AIRCRAFT -- NONE OBSERVED.

25X1D

[REDACTED]

BAYAMO EAST AIRFIELD 2023N 07638W

AIRCRAFT -- 5 LIAISON-TYPE.

25X1D

[REDACTED]

SECRET

SECRET

NPIC/R-1131/63

25X1A

TRINIDAD AIRFIELD 2147N 07959W

AIRCRAFT -- FIVE LIAISON-TYPE OBSERVED.

25X1D

-PORTS-

SHIP SIGHTING

25X1D [REDACTED] SIGHTED APPROXIMATELY 5 NM NORTH OF BOCA
25X1D CIEGA AT 23-15N 082-07W PROCEEDING ON A WESTERLY
25X1D COURSE. A PATROL CRAFT IS APPROXIMATELY ONE NM ASTERN
AND ON SAME COURSE AS [REDACTED]

[REDACTED]

MARIEL PORT 2301N 08245W

25X1A

25X1D

VESSELS -- ONE PF, ONE KRONSTADT-CLASS PC, AND
10 KOMAR-CLASS PGMG.
SCATTERED CLOUDS PRECLUDE FURTHER INTERPRETATION.

[REDACTED]

BARACOA PORT 2021N 07430W

25X1D NO LARGE SHIPS OR MILITARY EQUIPMENT NOTED.
SECURED OPEN STORAGE AREA IS LOCATED JUST SE OF
TOWN. PROBABLE COMMUNICATIONS FACILITY IS
LOCATED AT 20-21N 074-31W, ONE NM NW OF BARACOA.

[REDACTED]

CIENFUEGOS PORT 2209N 08027W

25X1D

25X1D

VESSELS -- TWO FREIGHTERS OBSERVED. PRESENCE OF
[REDACTED] CAN NOT BE CONFIRMED.
HEAVY HAZE PRECLUDES FURTHER INTERPRETATION.

[REDACTED]

SECRET

Approved For Release 2000/04/17 : CIA-RDP78B04560A001300010054-5

NPIC/R-1131/63

25X1A

MANZANILLO PORT 2021N 07707W

25X1D

VESSELS -- TWO FREIGHTERS ARE ANCHORED.
[REDACTED]

MOA PORT 2039N 07454W

25X1D

NO VESSELS OR MILITARY EQUIPMENT OBSERVED.
[REDACTED]

SANTIAGO DE CUBA PORT 2001N 07550W

25X1D

VESSELS -- ONE KRASNOGRAD-CLASS FREIGHTER DOCKED AT MALECON TERMINAL WITH 3 HATCHES OPEN AND BOOMS ACTIVE, ONE COASTAL FREIGHTER, AND ONE TANKER. NO MILITARY EQUIPMENT OBSERVED.
[REDACTED]

NUEVITAS PORT 2132N 07716W

25X1D

VESSELS -- ONE TANKER AND 2 FREIGHTERS INCLUDING THE [REDACTED] IS DOCKED ON

25X1D

NORTH SIDE OF PASTELILLO PIER NUMBER 4, HAS 4 HATCHES OPEN, BOOMS ARE ACTIVE AND 14 BOXCARS ARE ALONGSIDE. NO MILITARY EQUIPMENT OBSERVED.
[REDACTED]

CARDENAS PORT 2302N 08112W

25X1D

NO LARGE VESSELS OR MILITARY EQUIPMENT OBSERVED IN CLOUD-FREE AREAS.
[REDACTED]

CASILDA PORT 2145N 07959W

25X1D

NO VESSELS OR MILITARY EQUIPMENT OBSERVED IN CLOUD-FREE AREAS.
[REDACTED]

25X1A

Approved For Release 2000/04/17 : CIA-RDP78B04560A001300010054-5

SECRET

SECRET

Approved For Release 2000/04/17 : CIA-RDP78B04560A001300010054-5

NPIC/R-1131/63

25X1A

MATANZAS PORT 2303N 08134W

25X1D VESSELS -- ONE KRASNOGRAD-CLASS FREIGHTER MOORED AT NEW WHARF WITH 3 HATCHES OPEN AND BOOMS ACTIVE. NO MILITARY EQUIPMENT OBSERVED.

[REDACTED]

HAVANA PORT 2308N 08221W

25X1D VESSELS -- 22 LARGE FREIGHTERS, ONE UNIDENTIFIED PASSENGER VESSEL, ONE PF, 3 PC, AND 7 PT OBSERVED IN CLOUD-FREE AREAS. THE [REDACTED] COULD NOT BE IDENTIFIED.

[REDACTED]

CABANAS PORT 2259N 08256W

NO VESSELS OBSERVED IN CLOUD-FREE AREAS.

25X1D

[REDACTED]

BAHIA HONDA PORT 2255N 08311W

25X1D [REDACTED] DOCKED IN THE SLIP AT PUNTA GOBERNADORA WITH ALL HATCHES OPEN. A PC IS BLOCKING ENTRANCE TO SLIP. APPROXIMATELY 12 TRACTOR-TRAILERS AND NUMEROUS OTHER VEHICLES/PIECES OF EQUIPMENT OBSERVED. CLOUD SHADOW AND HAZE PRECLUDE FURTHER INTERPRETATION.

25X1D

[REDACTED]

25X1A

PUERTO PADRE PORT 2113N 07632W

25X1D VESSELS -- ONE FREIGHTER AT CAYO JUAN CLARO. OBLIQUITY PRECLUDES FURTHER INTERPRETATION.

[REDACTED]

Approved For Release 2000/04/17 : CIA-RDP78B04560A001300010054-5
SECRET

TUNAS DE ZAZA PORT 2138N 07933W

25X1D [REDACTED] NO LONGER ANCHORED OFFSHORE. NO MILITARY EQUIPMENT OBSERVED.

25X1A [REDACTED]

JUCARO PORT 2137N 07851W 25X1D

25X1D VESSELS -- [REDACTED] IS ANCHORED 4.9 NM SOUTH OF JUCARO. FOUR OF THE [REDACTED] HATCHES ARE OPEN, ONE PARTIALLY
25X1D CLOSED. TWO BARGES ARE ALONGSIDE [REDACTED] AND 2
25X1D EMPTY BARGES ARE BEING TOWED INTO JUCARO PORT. SIXTEEN TANK CARS AND 44 BOXCARS ARE IN THE PORT AREA. TWO LOADED BARGES ARE ALONGSIDE THE PIER.

[REDACTED]

-ELECTRONICS-

25X1A

HAVANA AREA, COMMUNICATIONS CENTER 2300N 08226W

25X1D SEVEN VEHICLES OBSERVED. NO APPARENT CHANGE IN FACILITIES.

[REDACTED]

-MILITARY ACTIVITY-

GUANTANAMO AREA 1 2005N 07523W

25X1D NO NEW MILITARY ACTIVITY OBSERVED.

[REDACTED]

ARTEMISA, MILITARY CAMP 2251N 08248W

NO APPARENT CHANGE IN NUMBER OR DEPLOYMENT OF VEHICLES/PIECES OF EQUIPMENT IN CLOUD-FREE PORTIONS OF PHOTOGRAPHY. THE 6-GUN AND 9-GUN AAA SITES REMAIN OCCUPIED. SCATTERED CLOUDS AND CLOUD SHADOW CURTAIL COVERAGE.

SECRET

25X1D

[REDACTED]

25X1A

LA BOCA, MILITARY CAMP 2301N 08242W

25X1D

APPROXIMATELY 34 VEHICLES/PIECES OF EQUIPMENT, 4
LARGE, AND 3 SMALL TENTS OBSERVED.

[REDACTED]

CAMAGUEY AREA, MILITARY CAMP 1 2121N 07750W

25X1D

NO APPARENT CHANGE IN FACILITIES. TWENTY TRUCK VANS
AND 55 OTHER VEHICLES OBSERVED.

[REDACTED]

25X1A

SAN GERMAN AREA, MILITARY CAMP 2029N 07559W

25X1D

SEE ALTO CEDRO, ARTILLERY TRAINING AREA.

[REDACTED]

ALTO CEDRO, ARTILLERY TRAINING AREA 2029N 07600W

25X1D

NO APPARENT CHANGE IN FACILITIES. APPROXIMATELY
100 VEHICLES OBSERVED IN AREA.

[REDACTED]

HAVANA, AMMUNITION STORAGE AREA 2301N 08226W

25X1D

NO APPARENT CHANGE.

[REDACTED]

TORRENS, MILITARY COMPLEX 2259N 08228W

NO APPARENT CHANGE IN NUMBER OR DEPLOYMENT OF
VEHICLES/PIECES OF EQUIPMENT IN CLOUD-FREE AREAS.
THE 6-GUN AAA SITE REMAINS UNOCCUPIED.
SCATTERED CLOUDS AND CLOUD SHADOW CURTAIL COVERAGE.

SECRET

25X1D



25X1A



CAMAGUEY AREA, MILITARY CAMP 2126N 07753W

APPROXIMATELY 20 VEHICLES OBSERVED, NO APPARENT
25X1D CHANGES IN FACILITIES.



25X1D



VICTORIA DE LAS TUNAS, MILITARY CAMP 2054N 07655W

AREA CONTAINS 28 VEHICLES ON 2 HARDSTANDS. POSSIBLE
25X1D SECURED AREA CONTAINS ONE LARGE AND ONE SMALL
BUILDING, WIDELY SEPARATED.



25X1A



MANAGUA, MILITARY CAMP 2258N 08217W

25X1D TWENTY-FIVE LOWBOYS (19 OF WHICH HAVE PRIME MOVERS)
AND NUMEROUS OTHER VEHICLES. CLOUDS PRECLUDE
FURTHER INTERPRETATION.



JOVELLANOS, MILITARY AREA 2248N 08112W

25X1D NO MILITARY ACTIVITY IN CLOUD-FREE AREAS.



SECRET

NPIC/R-1131/63

25X1A

GUANABO AREA, MILITARY AREA 2311N 08203W

25X1D

FOUR VEHICLES OBSERVED IN CLOUD-FREE AREAS.
CLOUDS PRECLUDE FURTHER INTERPRETATION.

CAMPO FLORIDA, MILITARY CAMP 2307N 08206W

25X1D

THIRTEEN CANVAS-COVERED TANKS/SP GUNS AND 17
TRUCKS OBSERVED.

BAJURAYABO AREA, MILITARY CAMP 2308N 08210W

25X1D

FOUR TOWED F/A PIECES AND 28 OTHER VEHICLES VISIBLE.

25X1A

GUANABACOA, MILITARY AREA 2307N 08215W

25X1D

SITE CONTAINS 43 FA PIECES (30 OF THEM HOOKED TO
TRUCKS), 6 PROBABLE FA PIECES AND 50 VEHICLES IN
CLOUD-FREE AREAS.

SPECIAL AREA ALPHA 2258N 08227W

25X1D

NO NEW MILITARY ACTIVITY OBSERVED IN CLOUD-FREE AREAS.

25X1A

SPECIAL AREA HOTEL 2301N 08246W

25X1D

NO NEW MILITARY ACTIVITY OBSERVED.

SECRET

SECRET

NPIC/R-1131/63

25X1A

SPECIAL AREA BRAVO BLUE 2250N 08233W

25X1D

NO NEW MILITARY ACTIVITY OBSERVED.

SPECIAL AREA BRAVO RED 2254N 08231W

25X1D

NO NEW MILITARY ACTIVITY OBSERVED.

SPECIAL AREA VICTOR 2300N 08234W

25X1D

NO NEW MILITARY ACTIVITY OBSERVED IN CLOUD-FREE AREAS.

SPECIAL AREA TANGO 2258N 08244W

25X1D NO NEW MILITARY ACTIVITY OBSERVED IN CLOUD-FREE AREAS.

SIBONEY LANDING BEACH 1957N 07542W

25X1D

NO APPARENT CHANGE.

PLAYA YATERITAS LANDING BEACH 1958N 07457W

25X1D

NO NEW MILITARY ACTIVITY OBSERVED.

25X1A

25X1A

SECRET

SECRET

NPIC/R-1131/63

25X1A

TARARA LANDING BEACH 2310N 08212W

NO NEW MILITARY ACTIVITY OBSERVED.

25X1D



VARADERO LANDING BEACH 2308N 08118W

NO MILITARY ACTIVITY NOTED IN CLOUD-FREE AREA.

25X1D



MAR VERDE LANDING BEACH 1957N 07557W

NO APPARENT CHANGE.

25X1D



ENSENADA COLORADO LANDING BEACH 2202N 08025W

NO NEW MILITARY ACTIVITY OBSERVED.

25X1D



NICARO LANDING BEACH 2042N 07533W

NO MILITARY ACTIVITY OBSERVED.


25X1D



GUANAJAY AREA, MILITARY CAMP 2257N 08244W

APPROXIMATELY 50 VEHICLES OBSERVED IN CLOUD-FREE AREAS.

25X1D



SECRET

SECRET

NPIC/R-1131/63

HAVANA AREA, MILITARY CAMP 2301N 08218W

AREA ONE -- 7 CANVAS-COVERED TANKS/SP GUNS
OBSERVED IN CLOUD-FREE AREAS.
AREA 2 -- CLOUD COVERED.
AREA 3 -- 8 CANVAS-COVERED TANKS/SP GUNS AND 14
VEHICLES OBSERVED IN CLOUD-FREE AREAS.

25X1D

[REDACTED]

-MISCELLANEOUS ACTIVITY-

25X1A

MAYARI ARRIBA, MILITARY INSTALLATION 2029N 07530W

NO CHANGE IN FACILITIES. EIGHTEEN PROBABLE CRUISE-
MISSILE CRATES AND APPROXIMATELY 75 VEHICLES OBSERVED.

25X1D

[REDACTED]

25X1A

SAN FRANCISCO DE PAULA, MUNITIONS STGE SITE 2303N 08218W

FOUR OF THE 5 BUNKERS APPEAR COMPLETE. CONSTRUCTION
CONTINUES ON THE FIFTH BUNKER. AT LEAST 4 STORAGE
BUILDINGS ARE UNDER CONSTRUCTION IN ADDITION TO THE
5 BUNKERS DESCRIBED ABOVE. APPROXIMATELY 85 VEHICLES
OBSERVED IN AREA. CLOUDS PRECLUDE FURTHER
INTERPRETATION.

25X1D

[REDACTED]

25X1A

MANAGUA, MUNITIONS STORAGE SITE 2258N 08218W

THREE VEHICLES OBSERVED ON LOOP ROAD AND 4 VEHICLES ON
ACCESS ROAD. CLOUDS CURTAIL COVERAGE.

25X1D

[REDACTED]

25X1A

BEJUCAL, MUNITIONS STORAGE SITES 2256N 08223W

NO APPARENT CHANGE IN FACILITIES IN CLOUD-FREE
PORTIONS.
AT LEAST 28 VEHICLES OBSERVED IN HEADQUARTERS AREA.

25X1D


[REDACTED]

SECRET

SECRET

25X1D

25X1A




LA BOCA INDUSTRIAL CONSTRUCTION 2301N 08245W

CONSTRUCTION CONTINUES.



25X1D




25X1A



SECRET

25X1D

25X1A



EL CALVARIO, MUNITIONS STORAGE 2303N 08220W

NO APPARENT CHANGE.

25X1D



-STATUS OF OTHER TARGETS-

THE FOLLOWING TARGETS COULD BE IDENTIFIED,
BUT NOT INTERPRETED --

| | |
|------------------------------------|--------------|
| HOLGUIN AREA, MILITARY CAMP | 2057N 07616W |
| CHAPARRA SAM SITE | 2107N 07626W |
| SANTIAGO DE CUBA SAM ASSEMBLY AREA | 2003N 07553W |
| MALDONADO SAM SITE | 2012N 07528W |
| MANAGUA SAM SITE | 2259N 08215W |
| BANES CRUISE-MISSILE SITE | 2058N 07538W |
| CAMPO FLORIDA CRUISE-MISSILE SITE | 2306N 08211W |
| CORONEL PASCUAL AIRFIELD | 2307N 08117W |
| BANES PORT | 2055N 07542W |
| MANZANILLO AREA, MILITARY CAMP | 2017N 07706W |
| LA FLORA AREA, MILITARY STORAGE | 2252N 08233W |
| BAHIA HONDA, MILITARY CAMP | 2258N 08311W |
| HOLGUIN AREA, MILITARY CAMP | 2053N 07614W |
| EL JUCARO, MILITARY AREA | 2051N 07543W |

25X1A



SECRET

Approved For Release 2000/04/17 : CIA-RDP78B04560A001300010054-5

NPIC/R-1131/63

25X1A

25X1D SANTIAGO DE LAS VEGAS AREA, MILITARY CAMP
SAN JOSE DE LAS LAJAS AREA, MILITARY CAMP
LAS VILLAS AREA OF SPECIAL INTEREST

2258N 08220W
2255N 08210W
2146N 07959W
2301N 08126W
2202N 08036W
2208N 08004W

25X1D MATANZAS LANDING BEACH
CIENFUEGOS LANDING BEACH
LA ROSITA AREA, STORAGE INSTALLATION

25X1D [REDACTED]
MANICARAGUA AREA, EXPLOSIVES STORAGE SITE
[REDACTED]

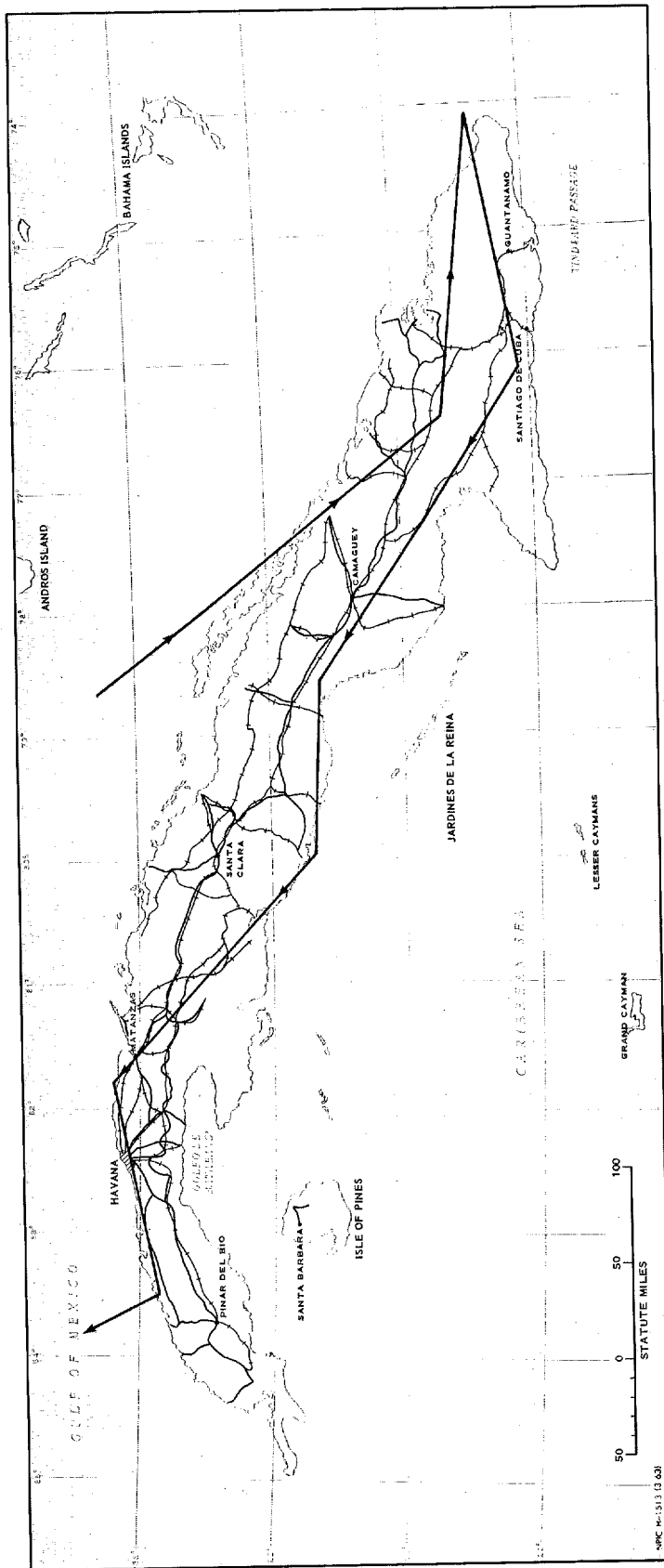
2206N 07958W

25X1D

25X1D

25X1D

25X1D



APPROXIMATE TRACK OF BRASS KNOB MISSION 3460, 1 MARCH 1963

SECRET

Approved For Release 2000/04/17 : CIA-RDP78B04560A001300010054-5

Approved For Release 2000/04/17 : CIA-RDP78B04560A001300010054-5

SECRET