

PHOTOGRAPHIC INTERPRETATION REPORT

IPIR
BRASS KNOB MISSION 3453
26 FEBRUARY 1963



ARMY



NAVY

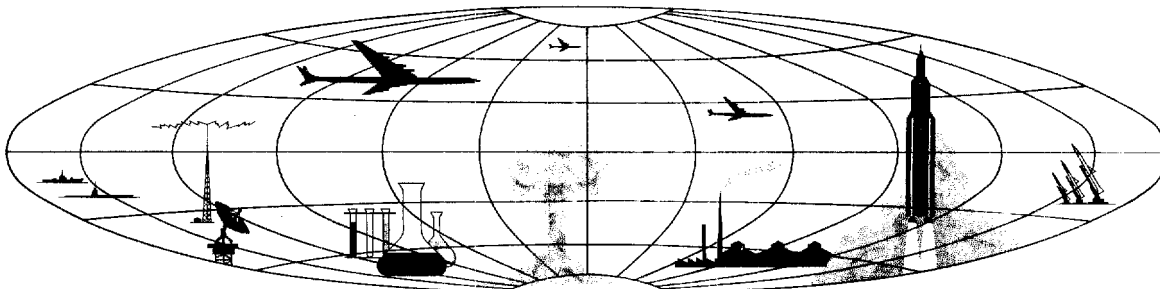


AIR FORCE



CIA

NATIONAL PHOTOGRAPHIC INTERPRETATION CENTER





W A R N I N G

This document contains information affecting the national defense of the United States, within the meaning of Title 18, sections 793 and 794, of the U.S. Code, as amended. Its transmission or revelation of its contents to or receipt by an unauthorized person is prohibited by law.

SECRET

NPIC/R-1122/63

NATIONAL PHOTOGRAPHIC INTERPRETATION CENTER

IMMEDIATE PHOTOGRAPHIC INTERPRETATION REPORT

THE FOLLOWING INFORMATION REPRESENTS A PRELIMINARY ANALYSIS OF AERIAL PHOTOGRAPHY FROM BRASS KNOB MISSION 3453, DATED 26 FEBRUARY 1963. THE NUMBER APPEARING AT THE END OF THE HEADER LINE IS THE COMOR TARGET NUMBER.

-MISSILES-

25X1A

SAGUA LA GRANDE MRBM SITE 2 2239N 07951W

25X1D

CONCRETE ARCHES REMAIN. NO ACTIVITY OBSERVED.

REMEDIOS IRBM SITE 2225N 07935W

25X1D

NO ACTIVITY OBSERVED.

BAHIA HONDA SAM SITE 2257N 08317W

25X1D

SITE CONTAINS 6 LAUNCHERS (ONE WITH MISSILE AND 3 CANVAS COVERED), 7 MISSILE TRANSPORTERS, AND UNCOVERED RADAR IN GUIDANCE REVETMENT.

25X1A

HAVANA SAM SITE 2309N 08213W

25X1D

SIX CANVAS-COVERED LAUNCH POSITIONS, CANVAS-COVERED HOLD AREA, AND CANVAS-COVERED GUIDANCE AREA.

SECRET

SECRET

NPIC/R-1122/63

25X1A

CAIBARIEN SAM SITE 2228N 07929W

25X1D

SITE CONTAINS 6 UNREVETTED AND CANVAS-COVERED LAUNCHERS, ONE TRANSPORTER ADJACENT TO CANVAS-COVERED MISSILE-HOLD AREA, AND 6 SETS OF BOGIE WHEELS AT NORTH END OF MISSILE-HOLD AREA.

25X1A

CHAPARRA SAM SITE 2107N 07626W

25X1D

SITE ABANDONED. NO VEHICLES OR ACTIVITY.

LOS ANGELES SAM SITE 2100N 07541W

25X1D

SIX UNREVETTED LAUNCHERS, AT LEAST 3 OF WHICH HAVE CANVAS-COVERED MISSILES. SEVEN CANVAS-COVERED MISSILE TRANSPORTERS IN HOLD AREAS. UNREVETTED, OCCUPIED GUIDANCE AREA.

25X1A

SANTIAGO DE LAS VEGAS SAM ASSEMBLY AREA 2257N 08221W

25X1D

AREA CONTAINS 6 COVERED AND 20 UNCOVERED MISSILE TRANSPORTERS WITH PRIME MOVERS, 2 PROBABLE TRANSPORTERS WITHOUT PRIME MOVERS, APPROXIMATELY 10 TO 20 MISSILE CANISTERS, AND APPROXIMATELY 10 VEHICLES.

25X1A

HOLGUIN SAM SITE 2052N 07627W

25X1D

SIX UNREVETTED LAUNCHERS WITH CANVAS-COVERED MISSILES. OCCUPIED UNREVETTED GUIDANCE AREA. SEVEN CANVAS-COVERED MISSILE TRANSPORTERS IN HOLD AREAS.


SECRET

25X1A

MANAGUA SAM SITE 2259N 08215W

25X1D

CONSTRUCTION CONTINUES. NO EVIDENCE OF LAUNCHERS OR MISSILES IN AREA.



GUERRA POSSIBLE CRUISE-MISSILE SITE 2300N 08250W

25X1D

NUMEROUS VEHICLES AND EQUIPMENT IN AREA. OBLIQUITY, HAZE AND SCATTERED CLOUDS PRECLUDE FURTHER INTERPRETATION.



-AIRFIELDS-

25X1A

CAMILO CIENFUEGOS AIRFIELD 2229N 07955W



25X1D

AIRCRAFT -- 15 FAGOT/FRESCO, 28 FISHBED (2 LOCATED AT CONSTRUCTION SITE NORTH OF AIRFIELD), AND ONE PROBABLE HARE.

APPROXIMATELY 10 POSSIBLE STORAGE TANKS (APPROXIMATELY 30 X 10 FT EACH) LOCATED IN FRONT OF HANGARETTES WEST OF RUNWAY. FOUR POSSIBLE SHIPPING CRATES

LOCATED EAST OF PARKING APRON.



25X1A

HOLGUIN AIRFIELD 2048N 07618W

25X1D

AIRCRAFT -- 3 FAGOT/FRESCO AND ONE LIAISON. NUMEROUS VEHICLES AND EQUIPMENT IN AREA. CONSTRUCTION CONTINUES. NO APPARENT CHANGE IN FACILITIES.



PRESTON AIRFIELD 2044N 07539W

25X1D

AIRCRAFT -- NONE OBSERVED.



SECRET

Approved For Release 2000/04/17 : CIA-RDP78B04560A001300010044-6

NPIC/R-1122/63

25X1A

JOSE MARTI INTERNATIONAL AIRFIELD 2300N 08224W

25X1D

AIRCRAFT -- 2 CLEAT, ONE VISCOUNT, 2 BRITANNIA, 4 C-47, ONE C-46, 3 CRATE, 3 C-54, 3 CONSTELLATION, 4 LIAISON, ONE LODESTAR, ONE B-26, AND ONE CRATE FUSELAGE.

CAMPO LIBERTAD AIRFIELD 2306N 08226W

25X1D

AIRCRAFT -- 6 COLT AND 38 LIAISON/TRAINER.

MARIEL NAVAL AIR STATION 2300N 08246W

25X1D

APPROXIMATELY 17 CRATES ON PARKING APRON. NO AIRCRAFT VISIBLE. CLOUDS AND OBLIQUITY PRECLUDE DETAILED INTERPRETATION.

PLAYA BARACOA AIRFIELD 2302N 08235W

25X1D

AIRCRAFT -- 42 HOUND, 5 HARE, 2 CRATE AND ONE CAB. NUMEROUS AIRCRAFT CRATES AND VEHICLES VISIBLE IN CLOUD-FREE AREAS.

MANAGUA AIRFIELD 2258N 08217W

25X1D

AIRCRAFT -- NONE.
NO APPARENT CHANGE IN FACILITIES.

-PORTS-

MARIEL PORT 2301N 08245W

25X1D VESSELS -- 12 KOMAR-CLASS PGMG, ONE KRONSTADT-CLASS PC, AND ONE PF. NO LARGE VESSELS IN PORT.



25X1A

BANES PORT 2055N 07542W

25X1D VESSELS -- ONE LARGE FREIGHTER AT PUNTA MACABI AND ONE LARGE FREIGHTER AT ANTILLA. INCOMPLETE PHOTO COVERAGE.



CAIBARIEN PORT 2232N 07928W

25X1D NO LARGE VESSELS OBSERVED.



HAVANA PORT 2308N 08221W

25X1D VESSELS -- ONE LARGE TANKER, 17 LARGE FREIGHTERS (INCLUDING THE [REDACTED] WITH HATCHES OPEN), 15 MEDIUM FREIGHTERS, ONE COASTAL FREIGHTER, ONE COASTAL TANKER, 4 PROBABLE TRAWLERS, 2 KRONSTADT-CLASS PC, ONE PT ON MARINE RAILWAY, ONE PC, 3 PROBABLE PT MANEUVERING JUST OUTSIDE HARBOR, AND ONE PT OUTBOUND IN HARBOR ENTRANCE.

25X1D NUMEROUS VEHICLES REMAIN IN THE VEHICLE PARK SOUTH OF THE PORT.



25X1A

CABANAS PORT 2259N 08256W

25X1D VESSELS -- ONE MEDIUM FREIGHTER AT ANCHOR.



SECRET

NPIC/R-1122/63

25X1A

BAHIA HONDA PORT 2255N 08311W

25X1D VESSELS -- NO LARGE VESSELS IN PORT.

-ELECTRONICS-

HAVANA AREA, COMMUNICATIONS CENTER 2300N 08226W

25X1D NO APPARENT CHANGE IN FACILITIES. THIRTEEN TRUCK VANS, 5 TRUCKS AND 3 UNIDENTIFIED VEHICLES IN SUPPORT AREA.

-MILITARY ACTIVITY-

LA BOCA, MILITARY CAMP 2301N 08242W

25X1D APPROXIMATELY 20 VEHICLES IN MAIN AREA.

HOLGUIN AREA, MILITARY CAMP 2053N 07614W

25X1D CAMP CONTAINS 63 LARGE TENTS, 27 MEDIUM TENTS, 82 SMALL TENTS, 37 TANKS/SP GUNS, 12 UNIDENTIFIED TRACKED VEHICLES, 209 CARGO TRUCKS, 26 UTILITY TRUCKS, 14 VAN TRUCKS, 3 POL TRUCKS, 21 TRACKED PRIME MOVERS, 5 TRUCK-MOUNTED TREADWAY BRIDGES, 19 CARGO TRAILERS, AND 13 MOTORCYCLES. AAA SITES REMAIN OCCUPIED.

EL JUCARO, MILITARY AREA 2051N 07543W

25X1D FOURTEEN BUILDINGS AND NUMEROUS TRENCHES OBSERVED. NO UNUSUAL ACTIVITY.

SECRET

SECRET


NPIC/R-1122/63

25X1A

REMEDIOS AREA, MILITARY CAMP 2227N 07934W

25X1D

FIVE PROBABLE FROG MISSILE TRANSPORTERS, 2 PROBABLE FROG LAUNCHERS, AND 2 UNIDENTIFIED TRACKED VEHICLES VISIBLE. THE 6-GUN AAA SITE REMAINS OCCUPIED. SCATTERED CLOUDS PRECLUDE FURTHER INTERPRETATION.



25X1A

MINAS, AMMUNITION STORAGE AREA 2307N 08212W

25X1D

ALL 7 BUNKERS APPEAR COMPLETE. A CANVAS-COVERED OBJECT IS NEAR ENTRANCES TO 3 OF THE BUNKERS.



HAVANA, AMMUNITION STORAGE AREA 2301N 08226W

25X1D

NO APPARENT CHANGE IN AMMUNITION STORAGE OR PROBABLE ELECTRONICS SITE JUST TO SOUTH.



25X1A

SANTIAGO DE LAS VEGAS AREA, MILITARY CAMP 2258N 08220W

25X1D

MAIN AREA CONTAINS 33 LARGE, 7 MEDIUM AND 10 SMALL TENTS, 12 TANKS/SP GUNS, 4 PROBABLE FROG MISSILE TRANSPORTERS, 19 CARGO TRUCKS, 6 UTILITY TRUCKS, AND 11 UNIDENTIFIED VEHICLES. NUMEROUS VEHICLES/PIECES OF EQUIPMENT IN WOODED AREA. AAA SITES REMAIN OCCUPIED.



25X1A

TORRENS, MILITARY COMPLEX 2259N 08228W

REFORMATORY PROPER -- 18 LARGE, 8 MEDIUM, 3 SMALL TENTS. NO CHANGE IN VEHICLE COUNT IN VISIBLE AREAS. MOTOR PARK AND BILLETING AREA .3 NM SOUTH -- ONE MEDIUM TENT. NO CHANGE IN VEHICLE COUNT IN VISIBLE AREAS. MOTOR PARK .7 NM SSW -- NO CHANGE IN VEHICLE COUNT IN VISIBLE AREAS. MOTOR PARK .9 NM SE -- NO CHANGE IN VEHICLE COUNT IN

SECRET

NPIC/R-1122/63

VISIBLE AREAS. AAA SITE 1.5 NM SSE -- AAA SITE IS UNOCCUPIED BUT 6 AAA GUNS REMAIN PARKED IN AREA. 2 LARGE, ONE MEDIUM, ONE SMALL TENT, 12 CARGO TRUCKS, 4 UNIDENTIFIED VEHICLES AND 10 PRIME MOVERS VISIBLE IN AREA. BILLETING AREA 1.9 NM SOUTH -- CLOUD COVERED. MOTOR PARK 1.2 NM SW -- NO CHANGE IN VEHICLE COUNT IN VISIBLE AREAS.

25X1D



25X1A

MANAGUA, MILITARY CAMP 2258N 08217W

THIRTY-FOUR FLAT-BED TRAILERS (22 OF WHICH HAVE PRIME MOVERS) AND APPROXIMATELY 12 TANKS/SP GUNS OBSERVED.

25X1D



PURIO, MILITARY AREA 2233N 07952W

NO MILITARY ACTIVITY OBSERVED.

25X1D



NAZARENO, MILITARY AREA 2258N 08214W

NO APPARENT CHANGE IN FACILITIES. EIGHTEEN PROBABLE TANKS/SP GUNS, AND 10 TO 20 VEHICLES VISIBLE.

SCATTERED CLOUDS AND CLOUD SHADOW PRECLUDE FURTHER INTERPRETATION.

25X1D



25X1A

BAJURAYABO AREA, MILITARY CAMP 2308N 08210W

SIX FA PIECES AND APPROXIMATELY 40 MISCELLANEOUS VEHICLES IN AREA.

25X1D



SECRET

Approved For Release 2000/04/17 : CIA-RDP78B04560A001300010044-6

NPIC/R-1122/63

25X1A

GUANABACOA, MILITARY AREA 2307N 08215W

25X1D 21 FA PIECES (12 UNDER TOW). APPROXIMATELY 60
VEHICLES OR PIECES OF EQUIPMENT. NO APPARENT CHANGE
IN FACILITIES.

SPECIAL AREA ALPHA 2258N 08227W

25X1D NO NEW MILITARY ACTIVITY OBSERVED.

SPECIAL AREA HOTEL 2301N 08246W

25X1D NO NEW MILITARY ACTIVITY OBSERVED.

SPECIAL AREA VICTOR 2300N 08234W

25X1D NO NEW MILITARY ACTIVITY OBSERVED.

TARARA LANDING BEACH 2310N 08212W

25X1D NO NEW MILITARY ACTIVITY OBSERVED IN CLEAR PORTIONS.

HAVANA AREA, MILITARY CAMP 2301N 08218W

25X1D AREA 1 -- 7 CANVAS-COVERED PROBABLE TANKS/SP GUNS.
AREA 2 -- 10 VEHICLES.
AREA 3 -- 8 CANVAS-COVERED PROBABLE TANKS/SP GUNS
AND 18 VEHICLES OBSERVED.

Approved For Release 2000/04/17 : CIA-RDP78B04560A001300010044-6

SECRET

SECRET

Approved For Release 2000/04/17 : CIA-RDP78B04560A001300010044-6

NPIC/R-1122/63

HOLGUIN AREA, MILITARY CAMP 2057N 07616W

3.8 NM NNW OF HOLGUIN AT 20-57-00N 076-16-30W.
MILITARY CAMP ON NORTH SIDE OF ROUTE 6-53, JUST WEST
OF INTERSECTION WITH ROUTE 6-15, CONTAINS 4
BARRACKS-TYPE BUILDINGS AND ONE SMALLER BUILDING.
SOUTH SIDE HAS A PROBABLE WOOD FENCE FACING ROUTE
6-53. THERE ARE 20 TANKS, 9 UNIDENTIFIED VEHICLES
(5 OF WHICH HAVE POSSIBLE SMALL TRAILERS OR ARTILLERY
PIECES BEHIND THEM) IN THE AREA. CONSIDERABLE TRACK
ACTIVITY EVIDENT.

25X1D

[REDACTED]

-MISCELLANEOUS ACTIVITY-

SAN FRANCISCO DE PAULA, MUNITIONS STGE SITE 2303N 08218W

25X1A

25X1D CONSTRUCTION CONTINUES. NUMEROUS VEHICLES OBSERVED
ON LOOP ROAD.

[REDACTED]

MANAGUA, MUNITIONS STORAGE SITE 2258N 08218W

25X1D THREE VEHICLES OBSERVED ON SMALLER LOOP ROAD.
NO APPARENT CHANGE IN FACILITIES.

[REDACTED]

BEJUCAL, MUNITIONS STORAGE SITES 2256N 08223W

25X1D 25-30 VEHICLES IN HEADQUARTERS AREA NEAR NE STORAGE
SITE. SCATTERED CLOUDS PRECLUDE FURTHER
INTERPRETATION.

25X1D

[REDACTED]

[REDACTED]


SECRET

Approved For Release 2000/04/17 : CIA-RDP78B04560A001300010044-6

NPIC/R-1122/63

25X1D

25X1A



SANTA CLARA AREA, MILITARY INSTALLATION 2224N 07953W

NO NEW ACTIVITY OBSERVED AT EITHER AREA.
THREE HELICOPTERS (2 POSSIBLE HOUND, ONE HARE)
LOCATED IN OPEN FIELD JUST WEST OF LARGE BUILDING ON
NORTH SIDE OF HIGHWAY.

25X1D




25X1A

LA BOCA, INDUSTRIAL CONSTRUCTION 2301N 08245W

25X1D CONSTRUCTION CONTINUES.



25X1D



SECRET

NPIC/R-1122/63

25X1D

25X1A



EL CALVARIO, MUNITIONS STORAGE 2303N 08220W

NO APPARENT CHANGE.



25X1D

-STATUS OF OTHER TARGETS-


MISSION 3453 DID NOT COVER TARGETS EAST OF 75 DEGREES 30 MINUTES WEST OR WEST OF 83 DEGREES 30 MINUTES WEST LONGITUDE.

THE FOLLOWING TARGETS COULD BE IDENTIFIED, BUT NOT INTERPRETED --

MARIEL SAM SITE
BANES CRUISE-MISSILE SITE
BAHIA HONDA, MILITARY CAMP
SANTA CLARA AREA, MILITARY ACTIVITY

2300N 08249W
2058N 07538W
2258N 08311W
2221N 07957W

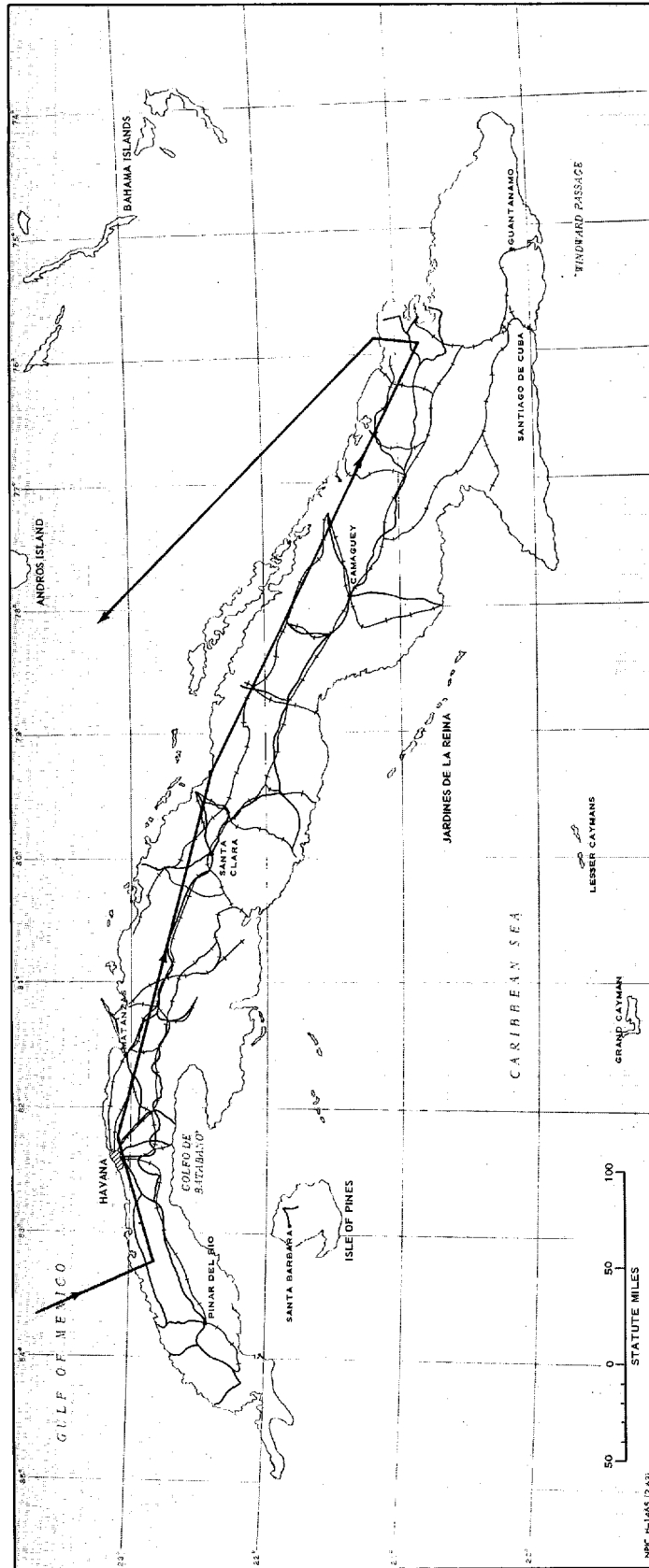
25X1A



SECRET

SECRET

NPIC/R-1122/63



APPROXIMATE TRACK OF BRASS KNOB MISSION 3453, 26 FEBRUARY 1963

SECRET

Approved For Release 2000/04/17 : CIA-RDP78B04560A001300010044-6

SECRET

Approved For Release 2000/04/17 : CIA-RDP78B04560A001300010044-6

SECRET