

NPIC/R-1217/63
April 1963

PHOTOGRAPHIC INTERPRETATION REPORT

IPIR
BRASS KNOB MISSION 3540
7 APRIL 1963



ARMY



NAVY




AIR FORCE



CIA

NATIONAL PHOTOGRAPHIC INTERPRETATION CENTER



~~SECRET~~

NPIC/R-1217/63

NATIONAL PHOTOGRAPHIC INTERPRETATION CENTER

IMMEDIATE PHOTOGRAPHIC INTERPRETATION REPORT

THE FOLLOWING INFORMATION REPRESENTS A PRELIMINARY ANALYSIS OF AERIAL PHOTOGRAPHY FROM BRASS KNOB MISSION 3540, DATED 7 APRIL 1963. THE NUMBER APPEARING AT THE END OF THE HEADER LINE IS THE COMOR TARGET NUMBER.

-MISSILES-

25X1A

GUANAJAY IRBM SITE 1 2257N 08239W

NO ACTIVITY OBSERVED.

[REDACTED] 25X1D

SAGUA LA GRANDE MRBM SITE 1 2243N 08001W

NO MISSILE ACTIVITY VISIBLE.

[REDACTED] 25X1D

SAGUA LA GRANDE MRBM SITE 2 2239N 07951W

NO MISSILE ACTIVITY OBSERVED.

[REDACTED] 25X1D

REMEDIOS IRBM SITE 2225N 07935W

NO ACTIVITY OBSERVED.
OBLIQUITY PRECLUDES DETAILED INTERPRETATION.

[REDACTED] 25X1D

GUANAJAY IRBM SITE 2 2257N 08236W

NO MILITARY ACTIVITY OBSERVED.
APPROXIMATELY 20 VEHICLES IN SUPPORT AREA.

~~SECRET~~

SECRET

NPIC/R-1217/63

POOR IMAGE QUALITY PRECLUDES FURTHER INTERPRETATION.

[REDACTED] 25X1D

25X1A

TAPASTE AREA, STORAGE SITES 2303N 08207W

NO APPARENT CHANGE IN FACILITIES.
ONE VEHICLE OBSERVED.

[REDACTED] 25X1D

MARIEL SAM SITE 2300N 08249W

SIX REVETTED LAUNCHERS, 6 MISSILE TRANSPORTERS,
AND AN OCCUPIED GUIDANCE AREA VISIBLE.

[REDACTED] 25X1D

MATANZAS SAM SITE 2301N 08129W

SIX CANVAS-COVERED LAUNCH POSITIONS, 4 MISSILE
TRANSPORTERS, AND A CANVAS-COVERED GUIDANCE AREA
OBSERVED IN CLOUD-FREE AREAS.

[REDACTED] 25X1D

HAVANA SAM SITE 2309N 08213W

CANVAS-COVERED HOLD POSITION AND AN OCCUPIED
GUIDANCE AREA VISIBLE.
OBLIQUITY AND SMALL-SCALE PRECLUDE FURTHER
INTERPRETATION.

[REDACTED] 25X1D

CIENFUEGOS SAM SITE 2202N 08024W

SIX LAUNCHERS AND AN OCCUPIED GUIDANCE AREA VISIBLE.
OBLIQUITY AND POOR IMAGE QUALITY PRECLUDE FURTHER
INTERPRETATION.

[REDACTED] 25X1D

SECRET

NPIC/R-1217/63

25X1A

SAGUA LA GRANDE SAM SITE 2251N 08005W

SITE CONTAINS AT LEAST 3 LAUNCHERS, 3 PROBABLE MISSILE TRANSPORTERS, AND AN OCCUPIED GUIDANCE AREA. POOR IMAGE QUALITY PRECLUDES A MORE DETAILED INTERPRETATION.



25X1D

25X1A

CAIBARIEN SAM SITE 2228N 07929W

SIX LAUNCHERS, A CANVAS-COVERED HOLD AREA, ONE MISSILE TRANSPORTER, AND AN OCCUPIED GUIDANCE AREA VISIBLE.



25X1D

SANCTI SPIRITUS SAM SITE 2147N 07929W

SIX LAUNCHERS, 5 TRANSPORTERS, AND AN OCCUPIED GUIDANCE AREA VISIBLE.



25X1D

CHAPARRA SAM SITE 2107N 07626W

NO ACTIVITY OR EQUIPMENT VISIBLE.



25X1D

LOS ANGELES SAM SITE 2100N 07541W

SITE CONTAINS 6 LAUNCHERS, 7 CANVAS-COVERED MISSILE TRANSPORTERS, AND AN OCCUPIED GUIDANCE AREA.



25X1D

SENADO SAM SITE 2136N 07733W

NO EQUIPMENT OR ACTIVITY VISIBLE.



25X1D

NPIC/R-1217/63

25X1A

SANTIAGO DE CUBA SAM ASSEMBLY AREA 2003N 07553W

TWENTY-EIGHT MISSILE TRANSPORTERS VISIBLE.

[REDACTED] 25X1D

DELEITE SAM SITE 2259N 08045W

THREE LAUNCHERS OBSERVED IN CLOUD-FREE AREAS.

[REDACTED] 25X1D

SANTIAGO DE LAS VEGAS SAM ASSEMBLY AREA 2257N 08221W

TWENTY-SIX MISSILE TRANSPORTERS WITH PRIME-MOVERS
AND 2 MISSILE TRANSPORTERS WITHOUT PRIME-MOVERS
OBSERVED.
POOR IMAGE QUALITY PRECLUDES FURTHER INTERPRETATION.

[REDACTED] 25X1D

25X1A

CIEGO DE AVILA SAM SITE 2142N 07850W

SIX LAUNCHERS (3 WITH PROBABLE MISSILES),
6 CANVAS-COVERED MISSILE TRANSPORTERS, AND
AN OCCUPIED GUIDANCE AREA.

[REDACTED] 25X1D

DELEITE ALTERNATE SAM SITE 2301N 08044W

NO ACTIVITY OR EQUIPMENT OBSERVED.

[REDACTED] 25X1D

MALDONADO SAM SITE 2012N 07528W

SIX REVETTED LAUNCHERS (5 WITH MISSILES),
8 MISSILE TRANSPORTERS (6 CANVAS-COVERED),
AND AN OCCUPIED GUIDANCE AREA OBSERVED.

[REDACTED] 25X1D

25X1A

MANAGUA SAM SITE 2259N 08215W

SITE APPEARS COMPLETE.
NO MISSILES, LAUNCHERS, GUIDANCE EQUIPMENT, OR
TRANSPORTERS OBSERVED.

[REDACTED] 25X1D

CERCA DE PIEDRA, SUSPECT SAM SUPPORT AREA 2004N 07551W

SEE SANTIAGO DE CUBA SAM ASSEMBLY AREA.

[REDACTED] 25X1D

SANTA CRUZ DEL NORTE CRUISE-MISSILE SITE 2309N 08156W

SITE CONTAINS 2 LAUNCH REVETMENTS. (EAST POSITION
IS OCCUPIED. THE WEST POSITION IS UNOCCUPIED WITH
A LOWBOY AND PRIME-MOVER IN FRONT OF THE REVETMENT).
A CANVAS-COVERED GUIDANCE REVETMENT ALSO OBSERVED.
POOR IMAGE QUALITY AND OBLIQUITY PRECLUDES FURTHER
INTERPRETATION.

[REDACTED] 25X1D

25X1A

LA SIERRA CRUISE-MISSILE SITE 2156N 08019W

SITE APPEARS ABANDONED. NO ACTIVITY OBSERVED.

[REDACTED] 25X1D

CAMPO FLORIDA CRUISE-MISSILE SITE 2306N 08211W

TWO LAUNCHERS, 5 MISSILE TRANSPORTERS, 8
CANVAS-COVERED VEHICLES, AND 10 OTHER VEHICLES
VISIBLE.
POOR IMAGE QUALITY PRECLUDES FURTHER INTERPRETATION.

[REDACTED] 25X1D

~~SECRET~~

NPIC/R-1217/63
25X1A

GUERRA POSSIBLE CRUISE-MISSILE SITE 2300N 08250W

SITE CONTAINS APPROXIMATELY 45 CRUISE-MISSILE-TYPE
CRATES, 11 MISSILE TRANSPORTERS, AND APPROXIMATELY
60 OTHER VEHICLES.
POOR IMAGE QUALITY PRECLUDES FURTHER INTERPRETATION

[REDACTED] 25X1D

-AIRFIELDS-

CAMILO CIENFUEGOS AIRFIELD 2229N 07955W

AIRCRAFT -- 9 UNIDENTIFIED AIRCRAFT.
OBLIQUITY AND SCATTERED CLOUDS PRECLUDE FURTHER
INTERPRETATION.

[REDACTED] 25X1D

CAMAGUEY INTERNATIONAL AIRFIELD 2125N 07751W

NO AIRCRAFT OBSERVED IN CLOUD-FREE AREAS.

[REDACTED] 25X1D

HOLGUIN AIRFIELD 2048N 07618W

AIRCRAFT -- 2 UNIDENTIFIED AIRCRAFT OBSERVED.
OBLIQUITY LIMITS DETAILED INTERPRETATION.

[REDACTED] 25X1D

LOS CANOS AIRFIELD 2004N 07509W

NO AIRCRAFT OBSERVED IN CLOUD-FREE AREAS.

[REDACTED] 25X1D

PRESTON AIRFIELD 2044N 07539W

NO AIRCRAFT OBSERVED.

[REDACTED] 25X1D

~~SECRET~~

SECRET

NPIC/R-1217/63

25X1A

CORONEL PASCUAL AIRFIELD 2307N 08117W

NO AIRCRAFT VISIBLE IN CLOUD-FREE AREAS.

[REDACTED]

25X1D

SAN ANTONIO DE LOS BANOS AIRFIELD 2252N 08231W

AIRCRAFT -- 15 FAGOT/FRESCO, 26 FISHBED, 3 T-6, 10 B-26, AND 4 UNIDENTIFIED SINGLE-ENGINE AIRCRAFT OBSERVED IN CLOUD-FREE AREAS.

[REDACTED]

25X1D

JOSE MARTI INTERNATIONAL AIRFIELD 2300N 08224W

AIRCRAFT -- 3 CONSTELLATION, 3 C-54, 4 C-46, ONE CESSNA 310, ONE B-26, ONE PROBABLE COOT, ONE PROBABLE BRITANNIA, ONE BRITANNIA, ONE CRATE, ONE LODESTAR, 2 LIAISON/TRAINER, AND ONE C-47 OBSERVED IN CLOUD-FREE AREAS.

[REDACTED]

25X1D

CAMPO LIBERTAD AIRFIELD 2306N 08226W

AIRCRAFT -- 7 COLT, 6 LIAISON/TRAINER, AND ONE PBY OBSERVED IN CLOUD-FREE AREAS.

[REDACTED]

25X1D

MARIEL NAVAL AIR STATION 2300N 08246W

NO AIRCRAFT OBSERVED. APPROXIMATELY 65 VEHICLES AT EAST END OF RUNWAY.

[REDACTED]

25X1D

SECRET

~~SECRET~~

NPIC/R-1217/63

25X1A

PLAYA BARACOA AIRFIELD 2302N 08235W

AIRCRAFT -- 46 HOUND AND ONE CRATE VISIBLE IN
CLOUD-FREE AREAS.

[REDACTED] 25X1D

MANAGUA AIRFIELD 2258N 08217W

NO AIRCRAFT OBSERVED.

[REDACTED] 25X1D

JAIME GONZALES AIRFIELD 2209N 08025W

AIRCRAFT -- ONE UNIDENTIFIED TWIN-ENGINE
TRANSPORT VISIBLE.

[REDACTED] 25X1D

-PORTS-

MARIEL PORT 2301N 08245W

VESSELS -- 11 KOMAR-CLASS PGMG, 2 PF, ONE
PROBABLE PT, AND 2 PROBABLE PC.

[REDACTED] 25X1D

BANES PORT 2055N 07542W

VESSELS -- ONE PC VISIBLE.

[REDACTED] 25X1D

PUNTA ALEGRE PORT 2223N 07847W

NO LARGE VESSELS OR MILITARY EQUIPMENT OBSERVED
IN CLOUD-FREE AREAS.

[REDACTED] 25X1D

~~SECRET~~

SECRET

NPIC/R-1217/63

25X1A

CIENFUEGOS PORT 2209N 08027W

VESSELS -- ONE SMALL FREIGHTER, 4 PT, ONE PF,
AND ONE PC.
NO MILITARY EQUIPMENT OBSERVED.

[REDACTED] 25X1D

MANZANILLO PORT 2021N 07707W

NO LARGE VESSELS OR MILITARY EQUIPMENT VISIBLE.

[REDACTED] 25X1D

MOA PORT 2039N 07454W

NO LARGE VESSELS OR MILITARY EQUIPMENT OBSERVED.

[REDACTED] 25X1D

SANTIAGO DE CUBA PORT 2001N 07550W

VESSELS -- ONE TANKER, ONE LARGE FREIGHTER, AND
2 SMALL COASTAL FREIGHTERS.

[REDACTED] 25X1D

NUEVITAS PORT 2132N 07716W

VESSELS -- NO LARGE VESSELS VISIBLE.
NO MILITARY EQUIPMENT OBSERVED.

[REDACTED] 25X1D

LA ISABELA PORT 2256N 08001W

VESSELS -- 2 LARGE FREIGHTERS VISIBLE.
NO MILITARY EQUIPMENT OBSERVED IN CLOUD-FREE AREAS.

25X1D [REDACTED]

SECRET

NPIC/R-1217/63
25X1A

CAIBARIEN PORT 2232N 07928W

NO LARGE VESSELS OR MILITARY EQUIPMENT OBSERVED
IN CLOUD-FREE AREAS.

[REDACTED] 25X1D

CARDENAS PORT 2302N 08112W

NO LARGE VESSELS OR MILITARY EQUIPMENT OBSERVED
IN CLOUD-FREE AREAS.

[REDACTED] 25X1D

CASILDA PORT 2145N 07959W

VESSELS -- ONE POSSIBLE COASTAL TANKER VISIBLE.

[REDACTED] 25X1D

JUCARO PORT 2137N 07851W

NO LARGE VESSELS OR MILITARY EQUIPMENT VISIBLE.

[REDACTED] 25X1D

MATANZAS PORT 2303N 08134W

VESSELS -- 5 LARGE FREIGHTERS OBSERVED.
NO MILITARY EQUIPMENT VISIBLE.

[REDACTED] 25X1D

SURGIDERO DE BATABANO PORT 2241N 08218W

NO LARGE VESSELS OR MILITARY EQUIPMENT VISIBLE.

[REDACTED] 25X1D

NPIC/R-1217/63
25X1A

HAVANA PORT 2308N 08221W

VESSELS -- 24 LARGE FREIGHTERS, ONE KOMAR-CLASS PGMO
(ON MARINE RAILWAY), 6 PT, ONE PF, 2 PC, ONE TANKER,
3 TRAINER, AND 3 COASTAL FREIGHTERS VISIBLE.



25X1D

CABANAS PORT 2259N 08256W

VESSELS -- ONE LARGE FREIGHTER VISIBLE.
NO MILITARY EQUIPMENT OBSERVED.



25X1D

BAHIA HONDA PORT 2255N 08311W

NO LARGE VESSELS OR MILITARY EQUIPMENT VISIBLE.



25X1D

PUERTO PADRE PORT 2113N 07632W

VESSELS -- NO LARGE VESSELS OR MILITARY EQUIPMENT
VISIBLE.



25X1D

-ELECTRONICS-



HAVANA AREA, COMMUNICATIONS CENTER 2300N 08226W

NO APPARENT CHANGE IN FACILITIES.
EIGHTEEN VEHICLES OBSERVED.



25X1D

25X1D



NPIC/R-1217/63

[REDACTED]

25X1D

-MILITARY ACTIVITY-

25X1A

GUANTANAMO AREA 1 2005N 07523W

NO NEW MILITARY ACTIVITY OBSERVED.

[REDACTED]

25X1D

LA FLORA AREA, MILITARY STORAGE 2252N 08233W

NO APPARENT CHANGE IN FACILITIES.
POOR IMAGE QUALITY PRECLUDES DETAILED INTERPRETATION.

[REDACTED]

25X1D

ARTEMISA, MILITARY CAMP 2251N 08248W

OBLIQUITY PRECLUDES INTERPRETATION.

[REDACTED]

25X1D

BAHIA HONDA, MILITARY CAMP 2258N 08311W

NO APPARENT CHANGE IN FACILITIES.
APPROXIMATELY 6 VEHICLES OBSERVED IN AREA.

[REDACTED]

25X1D

HOLGUIN AREA, MILITARY CAMP 2053N 07614W

OBLIQUITY PRECLUDES INTERPRETATION.

[REDACTED]

25X1D

EL JUCARD, MILITARY AREA 2051N 07543W

FIVE LARGE AND 5 SMALL TENTS VISIBLE.

[REDACTED]

25X1D

25X1A

REMEDIOS AREA, MILITARY CAMP 2227N 07934W

OBLIQUITY PRECLUDES INTERPRETATION.

[REDACTED] 25X1D

MINAS, AMMUNITION STORAGE AREA 2307N 08212W

25X1D

NO APPARENT CHANGE SINCE [REDACTED]

[REDACTED] 25X1D

HAVANA, AMMUNITION STORAGE AREA 2301N 08226W

NO APPARENT CHANGE IN FACILITIES.
NO VEHICLES OBSERVED.

[REDACTED] 25X1D

SANTIAGO DE LAS VEGAS AREA, MILITARY CAMP 2258N 08220W

POOR IMAGE QUALITY PRECLUDES INTERPRETATION.

[REDACTED] 25X1D

SAN JOSE DE LAS LAJAS AREA, MILITARY CAMP 2255N 08210W

NO APPARENT CHANGE IN FACILITIES.
NO VEHICLES OBSERVED.

[REDACTED] 25X1D

TORRENS, MILITARY COMPLEX 2259N 08228W

SCATTERED CLOUDS, CLOUD SHADOW, AND POOR IMAGE
QUALITY PRECLUDE INTERPRETATION.

[REDACTED] 25X1D

SECRET

NPIC/R-1217/63

25X1A

MADRUGA, POL STORAGE 2256N 08149W

NO APPARENT CHANGE IN FACILITIES.
APPROXIMATELY 30 VEHICLES VISIBLE.



25X1D



LIMONAR AREA, MILITARY CAMP 2256N 08124W

NO APPARENT CHANGE IN FACILITIES OF MAIN CAMP.
APPROXIMATELY 65 VEHICLES OBSERVED.
NO APPARENT CHANGE IN AREA 0.5 NM WEST OF MAIN CAMP.
TWENTY-SIX TANKS/SP GUNS AND 22 OTHER VEHICLES
OBSERVED.



25X1D

25X1A

CAMAGUEY AREA, MILITARY CAMP 2126N 07753W

NO APPARENT CHANGE IN FACILITIES.
OBLIQUITY PRECLUDES DETAILED INTERPRETATION.



25X1D



MANAGUA, MILITARY CAMP 2258N 08217W

CAMP CONTAINS 30 LOWBOY TRAILERS AND APPROXIMATELY
300 OTHER VEHICLES.



25X1D

PURIO, MILITARY AREA 2233N 07952W

NO MILITARY ACTIVITY VISIBLE.



25X1D

NAZARENO, MILITARY AREA 2258N 08214W

SITE CONTAINS 17 TANKS/SP GUNS AND APPROXIMATELY
15 OTHER VEHICLES.

SECRET

[REDACTED] 25X1D

25X1A

GUANABO AREA, MILITARY AREA 2311N 08203W

NO APPARENT CHANGE IN FACILITIES.
NO VEHICLES OBSERVED.

25X1D

[REDACTED]

CAMPO FLORIDA, MILITARY CAMP 2307N 08206W

CAMP CONTAINS 13 TANKS/SP GUNS AND APPROXIMATELY
10 OTHER VEHICLES.

[REDACTED] 25X1D

BAJURAYABO AREA, MILITARY CAMP 2308N 08210W

AT LEAST 10 FA PIECES AND APPROXIMATELY
15 VEHICLES OBSERVED.

[REDACTED] 25X1D

GUANABACOA, MILITARY AREA 2307N 08215W

EAST AREA -- APPROXIMATELY 30 FA PIECES AND
APPROXIMATELY 55 VEHICLES.
WEST AREA -- APPROXIMATELY 22 FA PIECES AND
APPROXIMATELY 45 VEHICLES.

[REDACTED] 25X1D

LOMA DE TIERRA, MILITARY CAMP 2301N 08213W

SITE CONTAINS 4 LOWBOY TRAILERS AND APPROXIMATELY 150
OTHER VEHICLES.

[REDACTED] 25X1D

SECRET

NPIC/R-1217/63
25X1A

HAVANA AREA, MILITARY CAMP 2301N 08218W

AREA 1 -- 8 TANKS/SP GUNS VISIBLE.
AREA 2 -- 21 VEHICLES VISIBLE.
AREA 3 -- 26 TANKS/SP GUNS AND 7 VEHICLES VISIBLE.
AREA 4 -- 24 FA PIECES VISIBLE.

[REDACTED] 25X1D

SPECIAL AREA ALPHA 2258N 08227W

NO NEW MILITARY ACTIVITY OBSERVED.

[REDACTED] 25X1D

SPECIAL AREA HOTEL 2301N 08246W

APPROXIMATELY 20 VEHICLES VISIBLE.

25X1D
[REDACTED]

SPECIAL AREA BRAVO BLUE 2250N 08233W

NO NEW MILITARY ACTIVITY OBSERVED.

[REDACTED] 25X1D

SPECIAL AREA BRAVO RED 2254N 08231W

NO NEW MILITARY ACTIVITY OBSERVED.

[REDACTED] 25X1D

SPECIAL AREA VICTOR 2300N 08234W

NO UNUSUAL ACTIVITY VISIBLE IN CLOUD-FREE AREAS.

[REDACTED] 25X1D

SECRET

~~SECRET~~

NPIC/R-1217/63
25X1A

SIBONEY LANDING BEACH 1957N 07542W


NO MILITARY ACTIVITY OBSERVED.



25X1D

PLAYA YATERITAS LANDING BEACH 1958N 07457W

NO NEW MILITARY ACTIVITY OBSERVED.



25X1D

TARARA LANDING BEACH 2310N 08212W

NO NEW MILITARY ACTIVITY VISIBLE.



25X1D

MATANZAS LANDING BEACH 2301N 08126W


NO NEW MILITARY ACTIVITY VISIBLE.



25X1D

VARADERO LANDING BEACH 2308N 08118W

NO NEW MILITARY ACTIVITY VISIBLE IN CLOUD-FREE AREAS.



25X1D

CIENFUEGOS LANDING BEACH 2202N 08036W

NO NEW MILITARY ACTIVITY OBSERVED.



25X1D

ENSENADA COLORADO LANDING BEACH 2202N 08025W

NO NEW MILITARY ACTIVITY VISIBLE.



25X1D

25X1A



~~SECRET~~

~~SECRET~~

NPIC/R-1217/63

25X1A

NICARO LANDING BEACH 2042N 07533W

NO NEW MILITARY ACTIVITY OBSERVED.

[REDACTED]

25X1D

-MISCELLANEOUS ACTIVITY-

SAN FRANCISCO DE PAULA, MUNITIONS STGE SITE 2303N 08218W

NO APPARENT CHANGE IN FACILITIES.
NUMEROUS VEHICLES VISIBLE ON CENTER LOOP ROAD.

[REDACTED]

25X1D

MANAGUA, MUNITIONS STORAGE SITE 2258N 08218W

NO APPARENT CHANGE IN FACILITIES.
NO VEHICLES VISIBLE.

[REDACTED]

25X1D

BEJUCAL, MUNITIONS STORAGE SITES 2256N 08223W

NO APPARENT CHANGE IN FACILITIES.
FORTY-THREE VEHICLES VISIBLE IN HEADQUARTERS AREA.

[REDACTED]

25X1D

25X1D

[REDACTED]

25X1A

LA BOCA, INDUSTRIAL CONSTRUCTION 2301N 08245W

CONSTRUCTION CONTINUES.

[REDACTED]

25X1D

~~SECRET~~


~~SECRET~~

NPIC/R-1217/63

25X1D



25X1A





25X1D



25X1D

25X1D



25X1D




25X1D

MATANZAS CITY, LA CUMBRE ALTA 2304N 08133W

NO NEW MILITARY ACTIVITY VISIBLE.



25X1D




25X1D



25X1D

~~SECRET~~

NPIC/R-1217/63
25X1A



25X1D

-STATUS OF OTHER TARGETS-

THE FOLLOWING TARGETS SHOW NO CHANGE SINCE
LAST COVERAGE --

LA ROSITA AREA, STORAGE INSTALLATION

2208N 08004W

THE FOLLOWING TARGETS COULD BE IDENTIFIED BUT
NOT INTERPRETED --

25X1A

SAN CRISTOBAL MRBM SITE 4
BAHIA HONDA SAM SITE
MANZANILLO SAM SITE
MANATI SAM SITE
CHAMBAS SAM SITE
HOLGUIN SAM SITE
MAJANA SAM SITE
BAYAMO EAST AIRFIELD
TRINIDAD AIRFIELD
MANZANILLO AREA, MILITARY CAMP
LA BOCA, MILITARY CAMP
CABANAS AREA, MILITARY CAMP
CAMAGUEY AREA, MILITARY CAMP 1
SANTA CLARA AREA, MILITARY ACTIVITY
LAGUNA SIGUA, MILITARY AREA

2246N 08258W
2257N 08317W
2018N 07706W
2113N 07702W
2213N 07853W
2052N 07627W
2241N 08249W
2023N 07638W
2147N 07959W
2017N 07706W
2301N 08242W
2256N 08252W
2121N 07750W
2221N 07957W
1954N 07531W

25X1D
25X1D

25X1D
25X1D

SANTA CLARA AREA, MILITARY INSTALLATION
MANICARAGUA AREA, EXPLOSIVES STORAGE SITE

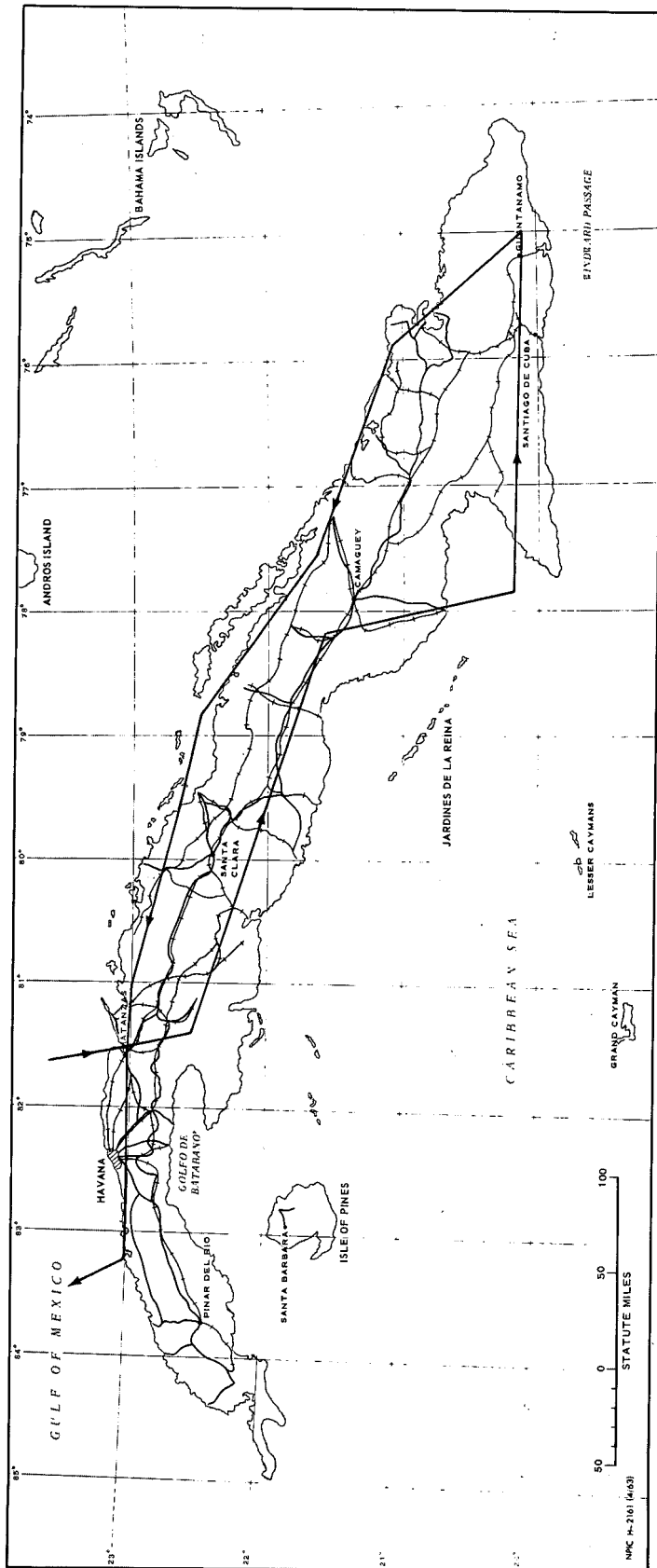
2224N 07953W
2206N 07958W

25X1D
25X1D

25X1D

SECRET

NPIC/R-1217/63



APPROXIMATE TRACK OF BRASS KNOB MISSION 3540, 7 APRIL 1963

SECRET