

SECRET

NPIC/R-1215/63

April 1963

PHOTOGRAPHIC INTERPRETATION REPORT

IPIR  
BRASS KNOB MISSION 3538  
6 APRIL 1963

[REDACTED]



ARMY



NAVY




AIR FORCE



CIA

NATIONAL PHOTOGRAPHIC INTERPRETATION CENTER



SECRET

GROUP 1  
Excluded from automatic  
downgrading and declassification

~~SECRET~~

NPIC/R-1215/63

NATIONAL PHOTOGRAPHIC INTERPRETATION CENTER

IMMEDIATE PHOTOGRAPHIC INTERPRETATION REPORT

THE FOLLOWING INFORMATION REPRESENTS A PRELIMINARY ANALYSIS OF AERIAL PHOTOGRAPHY FROM BRASS KNOB MISSION 3538, DATED 6 APRIL 1963. THE NUMBER APPEARING AT THE END OF THE HEADER LINE IS THE COMOR TARGET NUMBER.

-MISSILES-

25X1A

TAPASTE AREA, STORAGE SITES 2303N 08207W

CONSTRUCTION CONTINUES.  
ONE TRUCK AND ONE PRIME-MOVER WITH TRAILER IN  
WESTERN SECTION.

[REDACTED] 25X1D

SAN JULIAN AIRFIELD SAM SITE 2205N 08409W

SITE CONTAINS 6 CANVAS-COVERED LAUNCHERS, 3  
CANVAS-COVERED HOLD POSITIONS, AND AN OCCUPIED  
GUIDANCE AREA.

[REDACTED] 25X1D

MARIEL SAM SITE 2300N 08249W

SITE CONTAINS 6 LAUNCHERS, 3 CANVAS-COVERED MISSILE  
TRANSPORTERS, AND AN OCCUPIED GUIDANCE AREA.

[REDACTED] 25X1D

MATANZAS SAM SITE 2301N 08129W

SIX CANVAS-COVERED LAUNCHERS, CANVAS-COVERED HOLD  
AREA, AND A CANVAS-COVERED GUIDANCE AREA OBSERVED.

~~SECRET~~

SECRET

NPIC/R-1215/63

[REDACTED] 25X1D

25X1A

BAHIA HONDA SAM SITE 2257N 08317W

SITE ABANDONED. NO MISSILE ACTIVITY OBSERVED.

[REDACTED] 25X1D

HAVANA SAM SITE 2309N 08213W

SIX REVETTED LAUNCHERS AND A REVETTED GUIDANCE AREA  
VISIBLE.  
CLOUD SHADOW PRECLUDES FURTHER INTERPRETATION.

[REDACTED] 25X1D

CIENFUEGOS SAM SITE 2202N 08024W

SITE CONTAINS 6 CANVAS-COVERED LAUNCHERS, 3  
CANVAS-COVERED HOLD POSITIONS, AND A CANVAS-COVERED  
GUIDANCE AREA.

[REDACTED] 25X1D

CAIBARIEN SAM SITE 2228N 07929W

SITE CONTAINS 6 LAUNCHERS, 6 CANVAS-COVERED POSSIBLE  
MISSILE TRANSPORTERS, ONE CANVAS-COVERED MISSILE  
TRANSPORTER, AND AN OCCUPIED CANVAS-COVERED GUIDANCE  
AREA.

[REDACTED] 25X1D

25X1A

JIGUANI SAM SITE 2021N 07620W

THREE LAUNCHERS, 6 MISSILE TRANSPORTERS, AND AN  
OCCUPIED GUIDANCE AREA OBSERVED. POOR IMAGE QUALITY  
PRECLUDES FURTHER INTERPRETATION.

[REDACTED] 25X1D

SECRET

NPIC/R-1215/63  
25X1A

SIGUANEA SAM SITE 2137N 08257W

SITE CONTAINS 6 CANVAS-COVERED LAUNCHERS, A CANVAS-COVERED HOLD POSITION (ONE MISSILE TRANSPORTER IN OPEN), AND A CANVAS-COVERED GUIDANCE AREA WITH FAN SONG RADAR.

[REDACTED] 25X1D

25X1A

SENADO SAM SITE 2136N 07733W

SITE ABANDONED. NO ACTIVITY OBSERVED.

[REDACTED] 25X1D

DELEITE SAM SITE 2259N 08045W

SITE CONTAINS 6 LAUNCHERS, 7 CANVAS-COVERED MISSILE TRANSPORTERS, AND AN OCCUPIED GUIDANCE AREA.

[REDACTED] 25X1D

SANTIAGO DE LAS VEGAS SAM ASSEMBLY AREA 2257N 08221W

TWENTY-EIGHT MISSILE TRANSPORTERS (6 CANVAS-COVERED) AND 16 MISSILE CANISTERS OBSERVED IN CLOUD-FREE AREAS.

[REDACTED] 25X1D

25X1A

CIEGO DE AVILA SAM SITE 2142N 07850W

SITE CONTAINS 6 UNREVIEWED LAUNCHERS, 6 CANVAS-COVERED MISSILE TRANSPORTERS, ONE UNCOVERED MISSILE ON TRANSPORTER, AND AN OCCUPIED GUIDANCE AREA.

[REDACTED] 25X1D

25X1A

CIEGO DE AVILA SAM ASSEMBLY AREA 2152N 07844W

TWENTY-NINE MISSILE TRANSPORTERS WITH PRIME-MOVERS, AND APPROXIMATELY 25 UNIDENTIFIED VEHICLES/PIECES OF EQUIPMENT OBSERVED.

SECRET

NPIC/R-1215/63



25X1D

25X1A

CAMAGUEY AIRFIELD SAM SITE 2122N 07750W

SITE CONTAINS 6 LAUNCHERS, 6 CANVAS-COVERED MISSILE TRANSPORTERS, AND AN OCCUPIED GUIDANCE AREA. TWENTY TO 25 UNIDENTIFIED VEHICLES NORTH OF SITE.



25X1D



HOLGUIN SAM SITE 2052N 07627W

SIX LAUNCHERS AND AN OCCUPIED GUIDANCE AREA VISIBLE. POOR IMAGE QUALITY AND OBLIQUITY PRECLUDE FURTHER INTERPRETATION.



25X1D

25X1A

MANAGUA SAM SITE 2259N 08215W

SITE COMPLETE. NO MISSILE EQUIPMENT OBSERVED. FOUR VEHICLES IN AREA.



25X1D



MAJANA SAM SITE 2241N 08249W

SIX CANVAS-COVERED LAUNCHERS AND A CANVAS-COVERED GUIDANCE AREA OBSERVED. CLOUD SHADOW AND OBLIQUITY PRECLUDE FURTHER INTERPRETATION.



25X1D

SIGUANEA CRUISE-MISSILE SITE 2137N 08258W

SITE CONTAINS 2 CANVAS-COVERED LAUNCHERS, 4 CANVAS-COVERED MISSILE TRANSPORTERS, 6 CANVAS-COVERED MISSILE HOLD POSITIONS, AND NUMEROUS CANVAS-COVERED PIECES OF EQUIPMENT.



25X1D

SECRET

NPIC/R-1215/63

25X1A

SANTA CRUZ DEL NORTE CRUISE-MISSILE SITE 2309N 08156W

TWO LAUNCHERS (ONE APPEARS CONNECTED TO A PRIME-MOVER), A CANVAS-COVERED MISSILE HOLD AREA, AND 9 CRUISE-MISSILE CRATES OBSERVED.

[REDACTED]

25X1D

25X1A

LA SIERRA CRUISE-MISSILE SITE 2156N 08019W

NO MISSILE ACTIVITY OBSERVED. SITE APPEARS ABANDONED.

[REDACTED]

25X1D

-AIRFIELDS-

CAMAGUEY INTERNATIONAL AIRFIELD 2125N 07751W

AIRCRAFT -- ONE POSSIBLE CRATE VISIBLE.

[REDACTED]

25X1D

HOLGUIN AIRFIELD 2048N 07618W

AIRCRAFT -- ONE PROBABLE FAGOT/FRESCO VISIBLE IN CLOUD-FREE AREAS.

[REDACTED]

25X1D

SIGUANEA AIRFIELD 2138N 08257W

AIRCRAFT -- ONE POSSIBLE LIAISON-TYPE.

[REDACTED]

25X1D

CORONEL PASCUAL AIRFIELD 2307N 08117W

NO AIRCRAFT OBSERVED.

SECRET

NPIC/R-1215/63

[REDACTED] 25X1D

25X1A

SAN ANTONIO DE LOS BANOS AIRFIELD 2252N 08231W

NO APPARENT CHANGE IN FACILITIES.  
AIRCRAFT -- 36 FISHBED, 25 FAGOT/FRESCO, 7 FARMER, 5  
LIAISON-TYPE, AND 12 B-26.

[REDACTED] 25X1D

25X1A

SAN JULIAN AIRFIELD 2206N 08409W

NO AIRCRAFT OBSERVED.

[REDACTED] 25X1D

JOSE MARTI INTERNATIONAL AIRFIELD 2300N 08224W

AIRCRAFT -- 2 BRITANNIA, 3 CONSTELLATION, 3 C-54, 4  
C-46, ONE CRATE, ONE CRATE FUSELAGE, ONE LODESTAR,  
ONE CREEK, ONE CESSNA 310, 2 LIAISON/TRAINER, AND ONE  
B-26 OBSERVED.

[REDACTED] 25X1D

25X1A

CAMPO LIBERTAD AIRFIELD 2306N 08226W

AIRCRAFT -- ONE PBY, 3 C-47, ONE CRATE, 2 COLT, AND  
6 LIAISON/TRAINER VISIBLE.

[REDACTED] 25X1D

MARIEL NAVAL AIR STATION 2300N 08246W

NO AIRCRAFT OBSERVED.  
APPROXIMATELY 60 VEHICLES REMAIN AT THE EAST END OF  
THE RUNWAY.

[REDACTED] 25X1D

SECRET

SECRET

NPIC/R-1215/63

25X1A

PLAYA BARACOA AIRFIELD 2302N 08235W

AIRCRAFT -- 60 HOUND, 4 HARE, 2 CAB, AND 2 BELL HELICOPTERS.

[REDACTED]

25X1D

MANAGUA AIRFIELD 2258N 08217W

NO AIRCRAFT OBSERVED.

[REDACTED]

25X1D

COLONEL MARTIN MARRERRO AIRFIELD 2150N 08247W

AIRCRAFT -- 2 CRATE VISIBLE.

[REDACTED]

25X1D

JAIME GONZALES AIRFIELD 2209N 08025W

NO AIRCRAFT OBSERVED.

[REDACTED]

25X1D

BAYAMO EAST AIRFIELD 2023N 07638W

AIRCRAFT -- 5 LIAISON-TYPE.

[REDACTED]

25X1D

TRINIDAD AIRFIELD 2147N 07959W

NO AIRCRAFT OBSERVED. OBLIQUITY PRECLUDES FURTHER INTERPRETATION.

[REDACTED]

25X1D

SECRET



-PORTS-

25X1A

MARIEL PORT 2301N 08245W

VESSELS -- ONE COASTAL TANKER, ONE COASTAL FREIGHTER,  
11 KOMAR-CLASS PGMG, 3 PC, 2 PF, AND ONE PC TRAINING  
VESSEL.  
NO MILITARY EQUIPMENT OBSERVED.

[REDACTED] 25X1D

25X1A

CIENFUEGOS PORT 2209N 08027W

VESSELS -- ONE LARGE FREIGHTER ANCHORED IN HARBOR,  
ONE TANKER AT DOCK, 4 SMALL COASTAL FREIGHTERS AT  
DOCKS, 4 PT, ONE PF AND ONE PC.  
NO MILITARY EQUIPMENT OBSERVED.

[REDACTED] 25X1D

NUEVITAS PORT 2132N 07716W

VESSELS -- ONE TANKER TIED UP AT PIER.  
NO MILITARY EQUIPMENT OBSERVED.

[REDACTED] 25X1D

LA ISABELA PORT 2256N 08001W

VESSELS -- TWO LARGE FREIGHTERS LOADING/UNLOADING  
AT DOCKS AND ONE PF APPROACHING FROM NORTH.  
NO MILITARY EQUIPMENT OBSERVED.

[REDACTED] 25X1D

CAIBARIEN PORT 2232N 07928W

NO LARGE VESSELS OR MILITARY EQUIPMENT OBSERVED.

[REDACTED] 25X1D

CARDENAS PORT 2302N 08112W

SECRET

NPIC/R-1215/63

VESSELS -- 2 LARGE FREIGHTERS AT MAIN PIER.  
VEHICLES/EQUIPMENT -- 26 RAILCARS ON MAIN PIER, AND  
NUMEROUS RAILCARS THROUGHOUT PORT AREA. NO MILITARY  
EQUIPMENT OBSERVED.



25X1D

25X1A

CASILDA PORT 2145N 07959W

VESSELS -- ONE TANKER VISIBLE IN CLOUD-FREE AREA.  
NO MILITARY EQUIPMENT OBSERVED.



25X1D



JUCARO PORT 2137N 07851W

VESSELS -- ONE LARGE FREIGHTER ANCHORED OFFSHORE.  
NO MILITARY EQUIPMENT OBSERVED.



25X1D

25X1A

MATANZAS PORT 2303N 08134W

VESSELS -- 2 LARGE FREIGHTERS (HATCHES OPEN) AT PIERS,  
ONE LARGE FREIGHTER (HATCHES CLOSED) AT ANCHOR.  
NO MILITARY EQUIPMENT OBSERVED.



25X1D


25X1A

SURGIDERO DE BATABANO PORT 2241N 08218W

NO LARGE VESSELS OR MILITARY EQUIPMENT OBSERVED.



25X1D



HAVANA PORT 2308N 08221W

VESSELS -- 29 LARGE FREIGHTERS, 2 PT, 3 PC, 2 PF, 5  
COASTAL FREIGHTERS, AND 3 TRAWLERS VISIBLE IN  
CLOUD-FREE AREAS.

SECRET

SECRET

NPIC/R-1215/63



25X1D

25X1A

CABANAS PORT 2259N 08256W

VESSELS -- ONE LARGE FREIGHTER ANCHORED IN EAST BAY  
(BOOMS ACTIVE).  
NO MILITARY EQUIPMENT OBSERVED.



25X1D

BAHIA HONDA PORT 2255N 08311W

NO LARGE VESSELS OR MILITARY EQUIPMENT OBSERVED.



25X1D

-MILITARY ACTIVITY-

LA FLORA AREA, MILITARY STORAGE 2252N 08233W


NO APPARENT CHANGE IN FACILITIES.  
TWENTY-THREE VEHICLES OBSERVED IN AREA.



25X1D

ARTEMISA, MILITARY CAMP 2251N 08248W

ELEVEN LARGE, ONE MEDIUM, AND ONE SMALL TENT,  
39 TANKS/SP GUNS, 3 UNIDENTIFIED TRACKED VEHICLES, 2  
PROBABLE FROG LAUNCHERS, 5 PROBABLE FROG TRANSPORTERS,  
8 SNAPPERS, 14 FA PIECES, 204 CARGO TRUCKS, 22 UTILITY  
TRUCKS, 68 UNIDENTIFIED VEHICLES, 22 CARGO TRAILERS,  
57 8-WHEELED APC AND 2 LOWBOY TRAILERS OBSERVED.  
THERE IS NO APPARENT CHANGE IN THE TENT ENCAMPMENT  
LOCATED IN THE MAIN CAMP AREA.  
THE 6-GUN AND 9-GUN AAA SITES REMAIN OCCUPIED.



25X1D

SECRET

SECRET

NPIC/R-1215/63

25X1A

LA BOCA, MILITARY CAMP 2301N 08242W

NO APPARENT CHANGE IN FACILITIES.  
APPROXIMATELY 20 VEHICLES OBSERVED.

[REDACTED] 25X1D

CAMAGUEY AREA, MILITARY CAMP 1 2121N 07751W

NO APPARENT CHANGE IN FACILITIES.  
APPROXIMATELY 60 VEHICLES OBSERVED.

[REDACTED] 25X1D

REMEDIOS AREA, MILITARY CAMP 2227N 07934W

NO APPARENT CHANGE IN TENT ENCAMPMENT 2.3 NM SE OF  
CAMP.  
SCATTERED CLOUDS AND CLOUD SHADOW PRECLUDE FURTHER  
INTERPRETATION.

[REDACTED] 25X1D

SAN GERMAN AREA, MILITARY CAMP 2029N 07559W

SEE ALTO CEDRO ARTILLERY TRAINING AREA.

ALTO CEDRO, ARTILLERY TRAINING AREA 2029N 07600W

FOUR FA PIECES AND 120 TRUCKS OBSERVED.

[REDACTED] 25X1D

SANTIAGO DE LAS VEGAS AREA, MILITARY CAMP 2258N 08220W

CAMP CONTAINS 39 LARGE, 15 MEDIUM, AND 12 SMALL  
TENTS, FIFTEEN TANKS/SP GUNS, 3 UNIDENTIFIED TRACKED  
VEHICLES, 5 PROBABLE FROG MISSILE TRANSPORTERS, 53

SECRET

SECRET

NPIC/R-1215/63

CARGO TRUCKS, 6 UTILITY TRUCKS, 3 TRUCK-MOUNTED TREADWAY BRIDGES, 43 UNIDENTIFIED VEHICLES, AND 14 UNIDENTIFIED VEHICLES/PIECES OF EQUIPMENT. THE 6-GUN AND 9-GUN AAA SITES REMAIN OCCUPIED.

[REDACTED] 25X1D

25X1A

SAN JOSE DE LAS LAJAS AREA, MILITARY CAMP 2255N 08210W

NO APPARENT CHANGE IN FACILITIES. EIGHT VEHICLES OBSERVED IN AREA.

[REDACTED] 25X1D

TORRENS, MILITARY COMPLEX 2259N 08228W

REFORMATORY PROPER -- 29 LARGE, 13 MEDIUM AND 6 SMALL TENTS, 18 CARGO TRUCKS, 3 UTILITY TRUCKS, 9 VAN TRUCKS, ONE CARGO TRAILER, AND ONE UNIDENTIFIED VEHICLE.

MOTOR PARK AND BILLETING AREA, .3 NM S -- 10 LARGE, 18 MEDIUM, AND ONE SMALL TENT, 143 CARGO TRUCKS, 14 UTILITY TRUCKS, ONE POL TRUCK, 36 VAN TRUCKS, 6 TRACKED PRIME-MOVERS, 25 CARGO TRAILERS, AND 2 UNIDENTIFIED VEHICLES.

MOTOR PARK, .7 NM SSW -- AREA PARTIALLY CLOUD COVERED. NO APPARENT CHANGE IN VISIBLE AREAS.

MOTOR PARK, .9 NM SE -- AREA PARTIALLY CLOUD COVERED. NO APPARENT CHANGE IN VISIBLE AREA.

AAA POSITION, 1.5 NM SSE -- 2 LARGE, ONE MEDIUM, AND 2 SMALL TENTS, 16 CARGO TRUCKS, ONE VAN TRUCK, 10 TRACKED PRIME-MOVERS, AND 4 CARGO TRAILERS. THE 6-GUN AAA SITE REMAINS OCCUPIED.

BILLETING AREA, 1.9 NM S -- 16 LARGE, 6 MEDIUM, AND 12 SMALL TENTS, 36 CARGO TRUCKS, 4 UTILITY TRUCKS, 36 UNIDENTIFIED VEHICLES, AND 3 POSSIBLE K-61 TRACKED AMPHIBIANS.

MOTOR PARK, 1.2 NM SW -- 21 TANKS/SP GUNS, 14 CARGO TRUCKS, 4 PROBABLE PONTOON BRIDGES, AND 13 UNIDENTIFIED VEHICLES.

[REDACTED] 25X1D

25X1A

LIMONAR AREA, MILITARY CAMP 2256N 08124W

SECRET

NPIC/R-1215/63

NO APPARENT CHANGE IN FACILITIES.  
THIRTY-EIGHT TRUCKS/VANS AND 33 TANKS/SP GUNS VISIBLE  
IN CLOUD-FREE AREAS.

[REDACTED]

25X1D

25X1A

VICTORIA DE LAS TUNAS, MILITARY CAMP 2054N 07655W

NO APPARENT CHANGE IN FACILITIES.  
SEVENTY-FIVE VEHICLES LOCATED ON HARDSTAND.

[REDACTED]

25X1D

MANAGUA, MILITARY CAMP 2258N 08217W

CAMP CONTAINS 38 LOWBOY TRAILERS AND 14 VEHICLES  
PARKED ON NORTH SIDE OF RUNWAY. TWO PROBABLE TANKS  
IN FRONT OF ADMINISTRATION BUILDING.  
SIX CANVAS-COVERED TANKS/SP GUNS .5 NM ESE.  
APPROXIMATELY 300 VEHICLES ON SOUTH SIDE OF RUNWAY.

[REDACTED]

25X1D

SANTA FE AREA, MILITARY ACTIVITY 2143N 08249W

NO NEW MILITARY ACTIVITY OBSERVED.

[REDACTED]

25X1D

NAZARENO, MILITARY AREA 2258N 08214W

NO APPARENT CHANGE IN FACILITIES.  
FIFTEEN TANKS/SP GUNS AND 12 VEHICLES OBSERVED.

[REDACTED]

25X1D

GUANABO AREA, MILITARY AREA 2311N 08203W

NO APPARENT CHANGE IN FACILITIES.  
NO VEHICLES OBSERVED.

SECRET

SECRET

NPIC/R-1215/63

[REDACTED]

25X1D

25X1A

CAMPO FLORIDA, MILITARY CAMP 2307N 08206W

NO APPARENT CHANGE IN FACILITIES.  
CAMP CONTAINS 13 CANVAS-COVERED TANKS/SP GUNS AND  
APPROXIMATELY 25 VEHICLES.

[REDACTED]

25X1D

BAJURAYABO AREA, MILITARY CAMP 2308N 08310W

NO APPARENT CHANGE IN FACILITIES.  
APPROXIMATELY 25 VEHICLES AND 4 FA PIECES OBSERVED.

[REDACTED]

25X1D

GUANABACOA, MILITARY AREA 2307N 08215W

EASTERN AREA -- 18 FA PIECES, 18 4-WHEEL AA/FA PIECES,  
APPROXIMATELY 12 TRUCKS, AND APPROXIMATELY 25  
CANVAS-COVERED UNIDENTIFIED VEHICLES.  
WESTERN AREA -- NO APPARENT CHANGE IN FACILITIES  
IN CLOUD-FREE AREA.

[REDACTED]

25X1D

25X1A

LOMA DE TIERRA, MILITARY CAMP 2301N 08213W

CAMP CONTAINS APPROXIMATELY 120 TRUCKS AND 3  
CANVAS-COVERED LOWBOY TRAILERS.

[REDACTED]

25X1D

HAVANA AREA, MILITARY CAMP 2301N 08218W

AREA 1 -- 16 CANVAS-COVERED TANKS/SP GUNS AND 3  
VEHICLES.  
AREA 2 -- 23 VEHICLES.  
AREA 3 -- NO APPARENT CHANGE IN FACILITIES.  
AREA 4 -- 24 FA PIECES.

SECRET

NPIC/R-1215/63

[REDACTED]

25X1D

25X1A

[REDACTED]

SPECIAL AREA HOTEL 2301N 08246W

APPROXIMATELY 50 VEHICLES AT POL STORAGE.  
NO NEW MILITARY ACTIVITY OBSERVED.

[REDACTED]

25X1D

LOMAS TETAS DE MANAGUA, TANK PARK 2258N 08219W

TEN VEHICLES AND 23 TANKS OBSERVED IN CLOUD-FREE  
AREAS.

[REDACTED]

25X1D

CARDENAS AREA, MILITARY AREA 2302N 08119W

LOCATED 4 NM SW OF CARDENAS.  
AREA CONTAINS 19 CANVAS-COVERED TANKS/SP GUNS ON 3  
HARDSTANDS, 5 BARRACKS-TYPE BUILDINGS, AND SEVERAL  
SMALLER BUILDINGS, AND IS SERVED BY IMPROVED ROADS.

[REDACTED]

25X1D

MINAS AREA, MILITARY CAMP 2306N 08211W

LOCATED 0.8 NM SOUTH OF MINAS.  
APPROXIMATELY 75 FA PIECES AND APPROXIMATELY 200  
VEHICLES LOCATED AT AN OLD MINING SITE IMMEDIATELY  
WEST OF ROUTE 2-81.

[REDACTED]

25X1D

25X1A

[REDACTED]

-MISCELLANEOUS ACTIVITY-


BEJUCAL, MUNITIONS STORAGE SITES 2256N 08223W

NO APPARENT CHANGE IN FACILITIES.  
TWENTY-NINE VEHICLES IN HEADQUARTERS AREA.



NPIC/R-1215/63

25X1D



MATANZAS CITY, LA CUMBRE ALTA 2304N 08133W

NO MILITARY ACTIVITY OBSERVED.



25X1D

-STATUS OF OTHER TARGETS-

THE FOLLOWING TARGETS SHOW NO CHANGE SINCE  
LAST COVERAGE --

SAN CRISTOBAL MRBM SITE 1  
SAN CRISTOBAL MRBM SITE 3  
GUANAJAY IRBM SITE 1  
REMEDIOS IRBM SITE

2240N 08317W  
2242N 08308W  
2257N 08239W  
2225N 07935W

25X1A



SECRET

NPIC/R-1215/63

25X1A

SAN CRISTOBAL MRBM SITE 4  
GUANAJAY IRBM SITE 2  
CAMPO FLORIDA CRUISE-MISSILE SITE  
PUERTO PADRE PORT  
HAVANA AREA, COMMUNICATIONS CENTER  
BAHIA HONDA, MILITARY CAMP  
CABANAS AREA, MILITARY CAMP  
MINAS, AMMUNITION STORAGE AREA  
HAVANA, AMMUNITION STORAGE AREA  
MADRUGA, POL STORAGE

2246N 08258W  
2257N 08236W  
2306N 08211W  
2113N 07632W  
2300N 08226W  
2258N 08311W  
2256N 08252W  
2307N 08212W  
2301N 08226W  
2256N 08149W

25X1D

25X1D

25X1D

SPECIAL AREA ALPHA  
SPECIAL AREA BRAVO BLUE  
SPECIAL AREA BRAVO RED  
SPECIAL AREA VICTOR  
SPECIAL AREA TANGO  
TARARA LANDING BEACH  
MATANZAS LANDING BEACH  
VARADERO LANDING BEACH  
CIENFUEGOS LANDING BEACH  
ENSENADA COLORADO LANDING BEACH  
SAN FRANCISCO DE PAULA, MUNITIONS STORAGE SITE  
MANAGUA, MUNITIONS STORAGE SITE  
LA ROSITA AREA, STORAGE INSTALLATION

2258N 08227W  
2250N 08233W  
2254N 08231W  
2300N 08234W  
2258N 08244W  
2310N 08212W  
2301N 08126W  
2308N 08118W  
2202N 08036W  
2202N 08025W  
2303N 08218W  
2258N 08218W  
2208N 08004W

25X1D

25X1D

25X1D

MANICARAGUA AREA, EXPLOSIVES STORAGE SITE  
LA BOCA, INDUSTRIAL CONSTRUCTION

2206N 07958W  
2301N 08245W

25X1D

25X1D

THE FOLLOWING TARGETS COULD BE IDENTIFIED BUT NOT INTERPRETED --

25X1A

25X1A

CHAPARRA SAM SITE  
MANATI SAM SITE  
VICTORIA DE LAS TUNAS SAM ASSEMBLY AREA  
GUERRA POSSIBLE CRUISE-MISSILE SITE  
CAMILO CIENFUEGOS AIRFIELD  
SANTA CLARA AREA, MILITARY ACTIVITY  
CAMAGUEY AREA, MILITARY CAMP  
PLAYA COLOMBO LANDING BEACH  
PLAYA DE FLAMENCOS LANDING BEACH  
MANZANILLO PORT  
NUEVA GERONA PORT  
SANTA CLARA AREA, MILITARY INSTALLATION

2107N 07626W  
2113N 07702W  
2104N 07700W  
2300N 08250W  
2229N 07955W  
2221N 07957W  
2126N 07753W  
2154N 08246W  
2153N 08243W  
2021N 07707W  
2153N 08248W  
2224N 07953W

25X1D

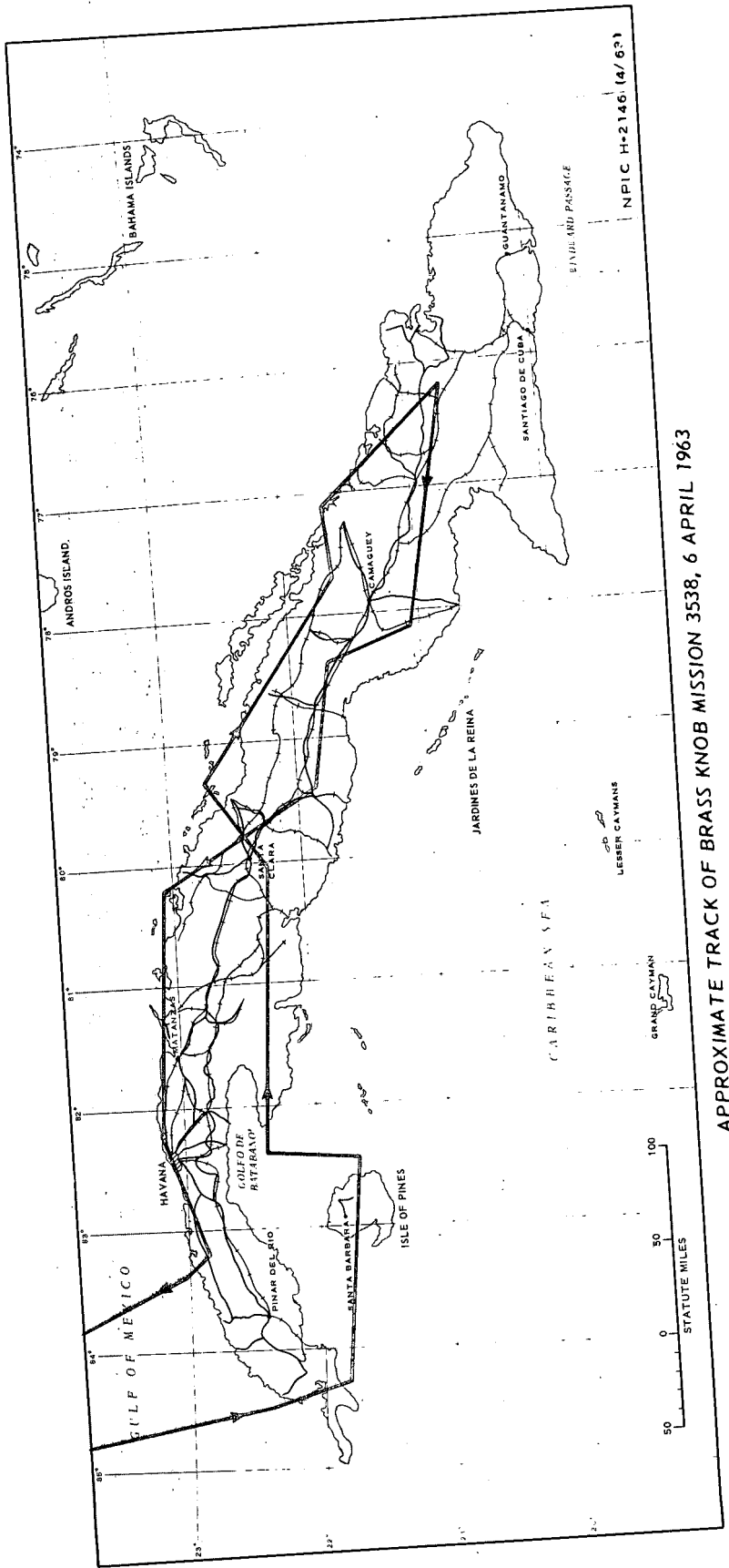
25X1D

25X1D

SECRET

SECRET

NPIC/R-1215/83



APPROXIMATE TRACK OF BRASS KNOB MISSION 3538, 6 APRIL 1963

SECRET