


SECRET

NPIC/R-1015/63

January 1963

PHOTOGRAPHIC INTERPRETATION REPORT

IPIR
BRASS KNOB MISSION 3346
7 JANUARY 1963



ARMY



NAVY



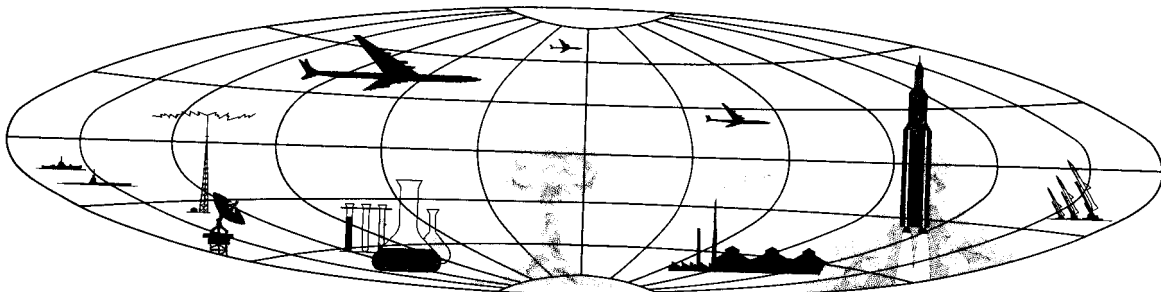
AIR FORCE



CIA

DECLASS REVIEW by NIMA/DOD

NATIONAL PHOTOGRAPHIC INTERPRETATION CENTER



SECRET

SECRET

NPIC/R-1015/63

NATIONAL PHOTOGRAPHIC INTERPRETATION CENTER

IMMEDIATE PHOTOGRAPHIC INTERPRETATION REPORT

THE FOLLOWING INFORMATION REPRESENTS A PRELIMINARY ANALYSIS OF AERIAL PHOTOGRAPHY FROM BRASS KNOB MISSION 3346, DATED 7 JANUARY 1963. THE NUMBER APPEARING AT THE END OF THE HEADER LINE IS THE COMOR TARGET NUMBER.

HOLGUIN AIRFIELD 2048N 07618W

25X1D

AIRCRAFT -- 3 FAGOT/FRESCO.

25X1D

[REDACTED]

[REDACTED]

ANTONIO MACEO AIRFIELD 1958N 07550W

25X1D

AIRCRAFT -- 2 CRATE AND 7 LIAISON-TYPE.

25X1D

[REDACTED]

[REDACTED]

BANES AREA PORT 2055N 07542W

25X1D

VESSELS -- ONE PATROL CRAFT.

25X1D

[REDACTED]

[REDACTED]

MANZANILLO PORT 2021N 07707W

25X1D

NO SHIPS OR MILITARY EQUIPMENT OBSERVED.

25X1D

[REDACTED]

[REDACTED]

MOA BAY PORT 2039N 07454W

25X1D

VESSELS -- NONE OBSERVED.

25X1D

[REDACTED]

[REDACTED]

SECRET

SECRET

NPIC/R-1015/63


SANTIAGO DE CUBA PORT 2001N 07550W

25X1D



VESSELS -- 3 FREIGHTERS.
NO MILITARY EQUIPMENT OBSERVED.

25X1D




MANZANILLO AREA, MILITARY ACTIVITY 2017N 07706W

25X1D




AREA CONTAINS 18 TANKS OR SELF-PROPELLED GUNS, 3
POSSIBLE TANKS OR SELF-PROPELLED GUNS, AND 8
UNIDENTIFIED VEHICLES.

25X1D



HOLGUIN AREA, MILITARY CAMP 2053N 07614W

25X1D



FORTY-SIX TANKS AND APPROXIMATELY 250 OTHER VEHICLES
OBSERVED.

25X1D



-STATUS OF OTHER TARGETS-

THE FOLLOWING TARGETS SHOW NO CHANGE SINCE
LAST COVERAGE --

25X1D



SANTA BARBARA, SUSPECT MISSILE ACTIVITY	2012N 07634W
LOS ANGELES SAM SITE	2100N 07541W
SANTIAGO DE CUBA SAM SITE	1959N 07551W
SANTIAGO DE CUBA SAM ASSEMBLY AREA	2003N 07553W
MALDONADO SAM SITE	2012N 07528W
BANES CRUISE-MISSILE SITE	2058N 07538W
LOS CANOS AIRFIELD	2004N 07509W
GUANTANAMO AREA 1	2005N 07523W
EL JUCARO, MILITARY AREA	2051N 07543W
SIBONEY AREA, LANDING BEACH	1957N 07542W
PLAYA YATERITAS, LANDING BEACH	1959N 07458W
MAR VERDE, LANDING BEACH	1957N 07557W
NICARO, LANDING BEACH	2042N 07533W
MAYARI ARRIBA, MILITARY INSTALLATION	2029N 07530W

2012N 07634W
2100N 07541W
1959N 07551W
2003N 07553W
2012N 07528W
2058N 07538W
2004N 07509W
2005N 07523W
2051N 07543W
1957N 07542W
1959N 07458W
1957N 07557W
2042N 07533W
2029N 07530W



25X1D

25X1D



25X1D

SECRET


SECRET

NPIC/R-1015/63

THE FOLLOWING TARGETS COULD BE IDENTIFIED BUT NOT INTERPRETED --

CHAPARRA SAM SITE
JIGUANI SAM SITE
BARACOA PORT

2107N 07626W
2021N 07620W
2021N 07430W




25X1D

THE FOLLOWING TARGETS WERE NOT COVERED OR WERE NOT OBSERVED BECAUSE OF ADVERSE WEATHER OR OTHER CONDITIONS --

REMEDIOS IRBM SITE
BARTOLOME (REMEDIOS AREA), SUSP SSM ACTIVITY
SALAMANCA (REMEDIOS AREA), SUSP SSM ACTIVITY
PEPU (PEPUS), SUSPECT MISSILE ACTIVITY
CAIBARIEN SAM SITE
MANZANILLO SAM SITE
MANATI SAM SITE
SENADO SAM SITE
CHAMBAS SAM SITE
ESMERALDA SAM SITE
CIEGO DE AVILA SAM SITE
CIEGO DE AVILA SAM ASSEMBLY AREA
VICTORIA DE LAS TUNAS SAM ASSEMBLY AREA
CAMAGUEY INTERNATIONAL AIRFIELD
BAYAMO EAST AIRFIELD
PUNTA ALEGRE PORT
NUEVITAS PORT
CAIBARIEN PORT
PUERTO PADRE PORT
CAMAGUEY AREA, MILITARY INSTALLATION NO 1
REMEDIOS AREA, MILITARY CAMP
SAN GERMAN AREA, MILITARY CAMP
SAN GERMAN, MILITARY ACTIVITY
CAMAGUEY AREA, SMALL MILITARY CAMP

2225N 07935W
2226N 07934W
2227N 07940W
2016N 07620W
2228N 07929W
2018N 07706W
2113N 07702W
2136N 07733W
2213N 07853W
2155N 07813W
2142N 07850W
2151N 07844W
2104N 07700W
2125N 07751W
2023N 07638W
2223N 07847W
2132N 07716W
2232N 07928W
2113N 07632W
2121N 07750W
2227N 07934W
2029N 07559W
2025N 07602W
2126N 07753W

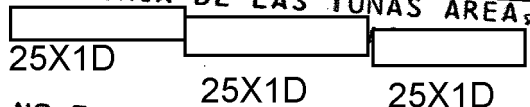


25X1D
25X1D

25X1

VICTORIA DE LAS TUNAS AREA, MILITARY CAMP

2054N 07655W



25X1D 25X1D 25X1D

25X1D

25X

NO TARGETS COVERED WEST OF 77 DEGREES,
30 MINUTES WEST LONGITUDE ON MISSION 3346.

SECRET

