

**TOP SECRET**

Copy 145  
2 Pages



NPIC/R-392/63  
December 1963

PHOTOGRAPHIC INTERPRETATION REPORT

# KOZHANOVICHI MRBM COMPLEX, USSR

DECLASS REVIEW by NIMA/DOD




CIA

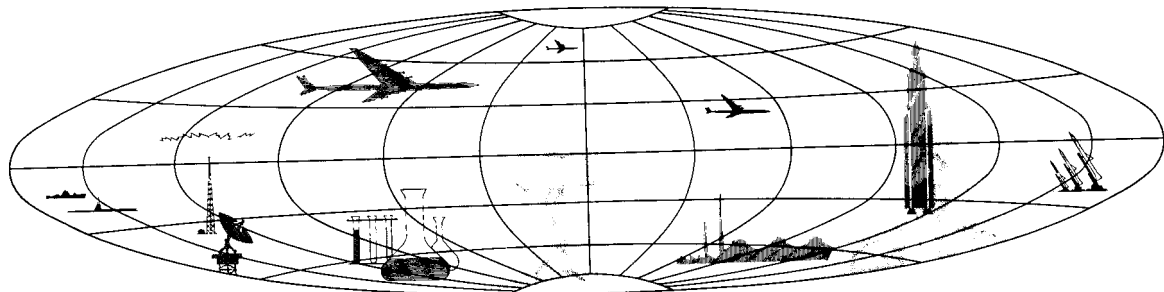


DIA

25X1



NATIONAL PHOTOGRAPHIC INTERPRETATION CENTER



**TOP SECRET**

GROUP 1  
Excluded from automatic  
downgrading and declassification

TOP SECRET

25X1

NPIC/R-392/63

### KOZHANOVICHI MRBM COMPLEX, USSR

#### LAUNCH AREA NO 1 (TYPE I)

COORDS: 52-10-30N 27-51-30E

ASSOC AREA: Launch Area No 2, 2.3 nm NW

TDI NAME: Kozhanovichi Launch Site 1

LOCATION: 2.9 nm S of Kozhanovichi

FIRST APPEARED: [REDACTED]

CONSTRUCTION STATUS: Complete [REDACTED]

#### Launch Site

TERRAIN: Level VEGETATION: Wooded

SECURITY: Single fence

PADS: Four circular pads (undetermined size) with 680' and 960' separation and oriented 215°

READY BLDGS: Two drive-through type (approximately 210' x 65')

#### Site Support Facility

TECHNICAL SECTION: A loop road located on E side of launch site serves several U/I structures and an apron upon which are parked an undetermined amount of possible missile equipment.

ADMINISTRATION & HOUSING SECTION: Located 3,000' N of launch site. Area contains 5 bldgs 150' x 45', one 90' x 50' and 15 smaller

bllds of undetermined size. A probable settling pond is located 1,500' W of the Administration & Housing Section.




#### Rail-To-Road Transfer Point

Located 2.3 nm NNW of launch area. A spur line branches off the main line at Zhitkovichi and enters a large support area containing at least three bldgs. Along one side of the rail spur is a road with a turnaround loop. This road has been added since [REDACTED]

#### Other MRBM Activity Within 25 NM Radius Of Launch Area

None.

#### REFERENCES



MAPS: AMS, N501-NN 35-11  
USATC-200, Sheet 0168-24 HL

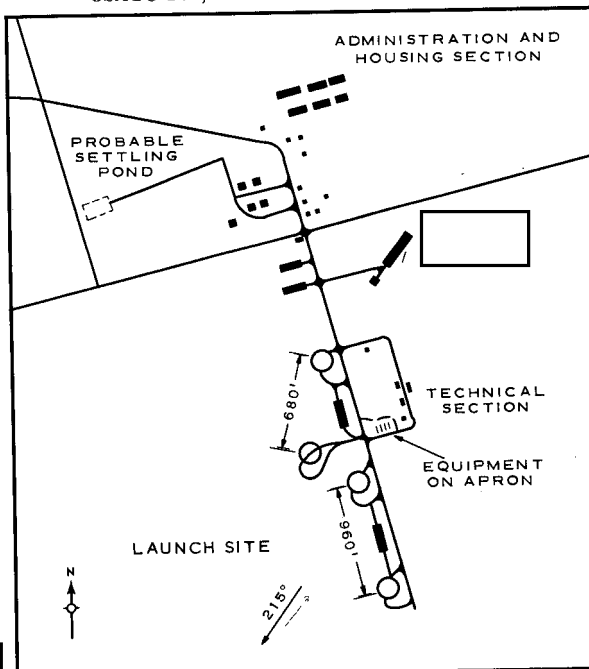



FIGURE 1. KOZHANOVICHI MRBM LAUNCH AREA NO 1.

25X1D 1 -

TOP SECRET

25X1

TOP SECRET RUFF

NPIC/R-392/63

LAUNCH AREA NO 2 (TYPE I)

COORDS: 52-11-45N 27-48-30E

25X1D

ASSOC AREA: Launch Area 1, 2.3 nm to SE

TDI NAME: Kozhanovichi Launch Site 2

25X1D

LOCATION: 3.0 nm SW of Kozhanovichi

25X1D

FIRST APPEARED: [REDACTED]

CONSTRUCTION STATUS: Complete [REDACTED]

Launch Site

TERRAIN: Level VEGETATION: Wooded

SECURITY: Single fenced

PADS: Four circular pads (150' in diameter)

with separation 760' long axis and oriented 215°

READY BLDGS: Two drive-through (190' x 60')

Site Support Facility

TECHNICAL SECTION: Located just N of the launch site is a rectangular road network containing a cleared area or apron on which possible missile transporters are parked.

ADMINISTRATION & HOUSING SECTION: Located 1,700' NE of launch site. Contains 12 bldgs and/or structures of undetermined sizes and a rectangular probable settling pond.



25X1

Rail-To-Road Transfer Point

Located 6,000' NE of launch site. A spur line branches off the main line at Zhitkovichi and enters a large support area containing at least 30 bldgs. Along one side of the rail spur is a road with a turn-around loop which typifies the layout of other MRBM transfer points. This road has been added since [REDACTED]

25X1D

Other MRBM/IRBM Activity Within 25 NM Radius Of Launch Area

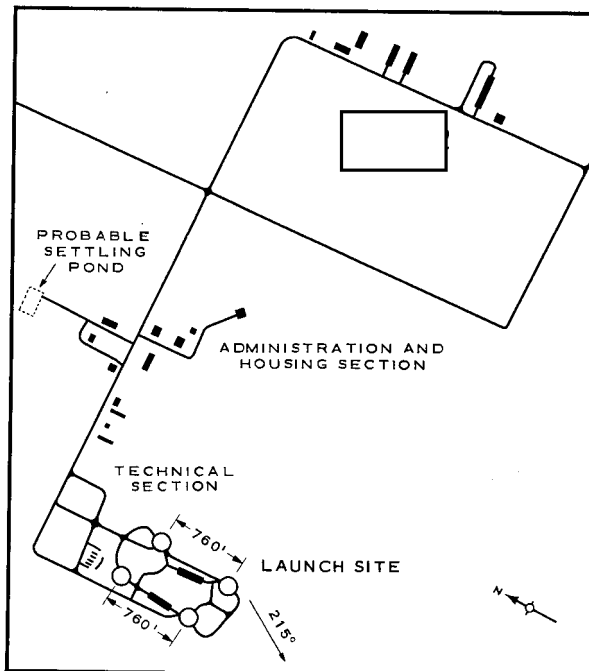

None.

25X1D

REFERENCES



MAPS: AMS, N501-NN 35-11  
USATC-200, Sheet 0168-24HL



25X1

FIGURE 2. KOZHANOVICHI MRBM LAUNCH AREA NO 2.

NPIC H-6558 (12/63)

TOP SECRET RUFF

~~TOP SECRET~~

~~TOP SECRET~~