

~~TOP SECRET~~

Copy 05  
4 Pages

~~VITAL RECORDS COPY~~

NPIC/R-381/63  
December 1963

PHOTOGRAPHIC INTERPRETATION REPORT

# MILITARY INSTALLATIONS, KOMAROM, HUNGARY

DECLASS REVIEW by NIMA/DOD




CIA

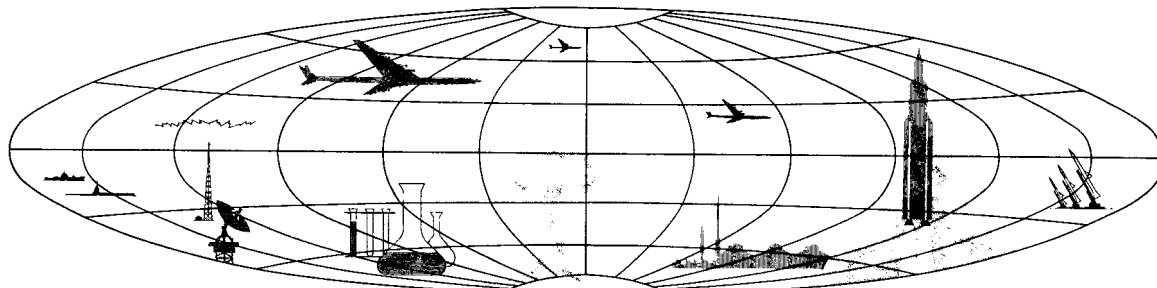


DIA

25X1



NATIONAL PHOTOGRAPHIC INTERPRETATION CENTER



~~TOP SECRET~~

GROUP 1  
Excluded from automatic  
downgrading and declassification

## MILITARY INSTALLATIONS, KOMAROM, HUNGARY

This report is a partial answer to DIA requirement DIAXX 63-84, to verify the location of selected military installations in Hungary and to perform a photo analysis to determine function, number and dimensions of buildings, to estimate troop capacity, to identify and describe related training areas and facilities, and to confirm or negate ammunition and POL storage.

[redacted] photography of [redacted] was used for identification and mensuration of buildings. [redacted] photography of [redacted] [redacted] revealed no apparent change since [redacted]

This report covers seven military areas in the Komarom area. The total troop capacity of the three barracks areas is 7,320.\* The installations described below are shown in Figure 1.

### A. Komarom Army Training Area West No 2

Coordinates: 47-44-45N 018-04-50E

[redacted]  
Troop capacity: not applicable

This military training area located one mile west of Komarom covers approximately 200 acres, and is circumvented by a well-used road. It consists of an open area with vehicle tracks and other ground scars.

### B. Reported Ammunition Storage

Coordinates: 47-45-10N 018-05-40E (UTM 34 TBT822928

BE No: none

Troop capacity: not applicable

\*Troop capacity is computed on a basis of 50 square feet of space per man.

This installation covers approximately 60 acres and consists of an old fort on the south bank of the Danube River on the northwest edge of Komarom. It is immediately west of the Komarom Army Barracks and Depot No 2, to which it is connected by road. The fort, on poor quality photography, appears intact, with a rail spur entering it from the main line; however, there is no definite indication of ammunition storage.

### C. Komarom Army Barracks and Depot No 2

Coordinates: 47-45-00N 018-06-12E

[redacted]  
Troop capacity: 1,240

This installation located on the south bank of the Danube River on the northwest edge of Komarom covers approximately 25 acres. (Adjacent on its west side is an old fortress described separately in this report under B.) This installation contains:

3 two-story barracks buildings, two 220 by 50 and one 180 by 50 feet, a total of 62,000 square feet of floor space

3 storage buildings ranging from 210 by 55 to 150 by 45 feet, a total of 26,175 square feet

10 miscellaneous support buildings ranging from 140 by 35 to 35 by 20 feet  
no observed ammunition or POL storage.

### D. Komarom Army Barracks West

Coordinates: 47-44-46N 018-06-28E

[redacted]  
Troop capacity: 3,880

25X1

Approved For Release 2002/08/26 : CIA-RDP78B04560A001000010023-2

Approved For Release 2002/08/26 : CIA-RDP78B04560A001000010023-2

NPIC/R-381/63

This military installation located within the western section of Komarom covers 40 acres and contains:

- 20 H-shaped probably one-story barracks buildings, each with a base 25 by 20 feet and two wings 60 by 40 feet
- 4 E-shaped probably two-story barracks buildings, each with a base 200 by 40 feet and three wings 50 by 20 feet, a total for the 24 barracks buildings of 194,000 square feet of floor space
- 1 one-story administration building 200 by 50 feet
- 1 two-story administration building 200 by 40 feet, a total for the two administration buildings of 26,000 square feet
- 3 storage buildings, each 250 by 75 feet, a total of 56,250 square feet
- 9 miscellaneous support buildings ranging from 140 by 50 to 45 by 35 feet no observed ammunition or POL storage.

E. Komarom Army Barracks and Depot No 1

Coordinates: 47-44-40N 018-06-20E



Troop capacity: 2,200

This installation located on the southwest edge of Komarom covers 50 acres and contains:

- 2 two-story barracks buildings, each 290 by 60 feet
- 1 three-story barracks building 250 by 45 feet
- 1 one-story barracks building 190 by 35 feet, a total for the four barracks buildings of 110,000 square feet of floor space
- 1 one-story administration building 170 by 35 feet
- 1 T-shaped one-story administration building with a base of 70 by 40 feet and a 110- by 40-foot wing

- 1 L-shaped one-story administration building with a base 85 by 40 feet and a wing 35 by 25 feet, a total for the three administration buildings of 17,425 square feet
  - 13 storage buildings ranging from 140 by 50 to 80 by 80 feet, a total of 97,000 square feet
  - 2 vehicle sheds, each 270 by 40 feet
  - 6 miscellaneous support buildings ranging from 100 by 45 to 40 by 25 feet
- no observed ammunition or POL storage.

F. Army Training Area

Coordinates: 47-44-25N 018-06-20E

BE No: none


Troop capacity: not applicable

(This training area was reported to be at 47-45-00N 018-07-00E; however, there is no training area at this location. The military training area identified here is located approximately 0.7 miles southwest of the reported coordinates.)

This military training area located on the southwest edge of Komarom is adjacent to the Komarom Army Barracks and Depot No 1 and covers approximately 50 acres. It contains trenches, bunkers, and foxholes. A sports field is located at the north end of the training area. Immediately north of the sports field and alongside the barracks area is a small arms firing range 175 by 35 feet.

G. Komarom Army Training Area East No 1

Coordinates: 47-44-45N 018-07-50E



Troop capacity: not applicable

This training area located on the north-east edge of Komarom immediately south of the Danube River covers approximately 50 acres. It contains irregular track patterns, ground scarring, and a sports field.

25X1D

25X

~~TOP SECRET~~



~~TOP SECRET~~

25X1

NPIC/R-381/63

REFERENCES

PHOTOGRAPHY

25X1D



MAPS OR CHARTS

- ACIC. US Air Target Chart, Series 200, Sheet 0252-5HL, 3d ed, May 63, scale 1:200,000 (SECRET)
- ACIC. US Air Target Mosaic, Series 50, Sheet 0252-5/6MA, 1st ed, Sep 60, scale 1:50,000 (SECRET)
- ACIC. US Air Target Mosaic, Series 25, Sheet 0252-9898-1-25MA, 3d ed, Jun 60, scale 1:25,000 (SECRET)
- AMS. Series M501, Sheet NL 34-1, 1st ed, Jun 61, scale 1:250,000 (UNCLASSIFIED)
- AMS. Series M773, Sheet 4960 E, 1st ed, Nov 51, scale 1:50,000 (UNCLASSIFIED)
- AMS. Series M773, Sheet 4860 E, 1st ed, Nov 51, scale 1:50,000 (UNCLASSIFIED)

DOCUMENTS

25X1C



REQUIREMENT

DIAXX 63-84

NPIC PROJECT

J-252/63 (partial answer)

~~TOP SECRET~~

25X1

Approved For Release 2002/08/26 : CIA-RDP78B04560A001000010023-2

Approved For Release 2002/08/26 : CIA-RDP78B04560A001000010023-2