

TOP SECRET

Copy 112
2 Pages

NPIC/R-212/63
September 1963

PHOTOGRAPHIC INTERPRETATION BRIEF

LARGE GENERALLY CIRCULAR AREAS AT RIGA SA-2 SAM SITE B-03, USSR



CIA



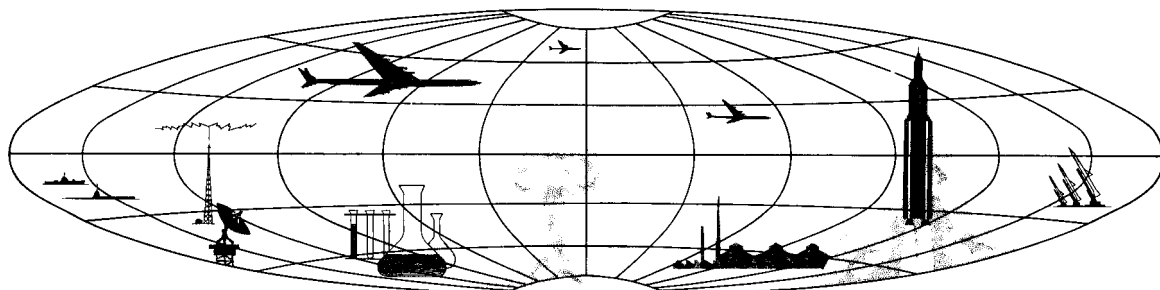
DIA

Handle Via TALENT - KEYHOLE Control Only

WARNING

This document contains classified information affecting the national security of the United States within the meaning of the espionage laws U. S. Code Title 18, Sections 793 and 794. The law prohibits its transmission or the revelation of its contents in any manner to an unauthorized person, as well as its use in any manner prejudicial to the safety or interest of the United States or for the benefit of any foreign government to the detriment of the United States. It is to be seen only by personnel especially indoctrinated and authorized to receive TALENT-KEYHOLE information. Its security must be maintained in accordance with KEYHOLE and TALENT regulations.

NATIONAL PHOTOGRAPHIC INTERPRETATION CENTER



TOP SECRET

GROUP 1
Excluded from automatic
downgrading and declassification

TOP SECRET RUFF

25X1D 25X1D 25X1A

NATIONAL PHOTOGRAPHIC INTERPRETATION CENTER		PHOTO INTERPRETATION BRIEF	
Title: Large Generally Circular Areas at Riga SA-2 SAM Site B-03, USSR			
Geo Coords: 57-05-████ 24-13-████		COMOR No: None	Publication No: NPIC/R-212/63
NPIC Target No: 0153-63D		BE No: █████	Date: September 1963
Photo Data: 25X1D █████	█████	25X1D	

References: SAC, USATC Series 200, Sheet 0153-17AL, 3d ed, May 60 (S)
NPIC Project J-281/63

25X1D
25X1D
25X1D
25X1D
25X1D
25X1D
25X1D

Two large generally circular areas at the east edge of Riga SA-2 SAM Site B-03 have been observed on KEYHOLE photography of █████. One area, █████ is 560 feet NNE of the center of the site; the other, █████ is 630 feet east of the center of the site. Both areas are irregularly shaped (though generally circular) and appear to be under construction. In █████ 1/ a small clearing was observed in the present position of the NNE area. Construction here appears to have started in █████ 2/ A missile-hold revetment was observed in █████ in the present position of the east area. Construction here was underway in █████.

Riga SA-2 SAM Site B-03 is located 10 nm NNE of Riga. The site, which has a "link" configuration, was first identified in █████ 25X1D █████ 1/ and appears to be fully equipped and operational. It has two missile-hold revetments, one of which has been expanded since the site was identified; construction was possibly underway in █████ 3/ and appears to be continuing on █████ photography. This revetment, 75 by 65 feet and rectangular, is 550 feet SSW of the center of the site. An irregularly shaped area, approximately 140 by 75 feet, 300 feet SE of the revetment and 620 feet south of the center of the site, was newly observed in █████ 25X1D █████ Construction in the area possibly began 25X1D

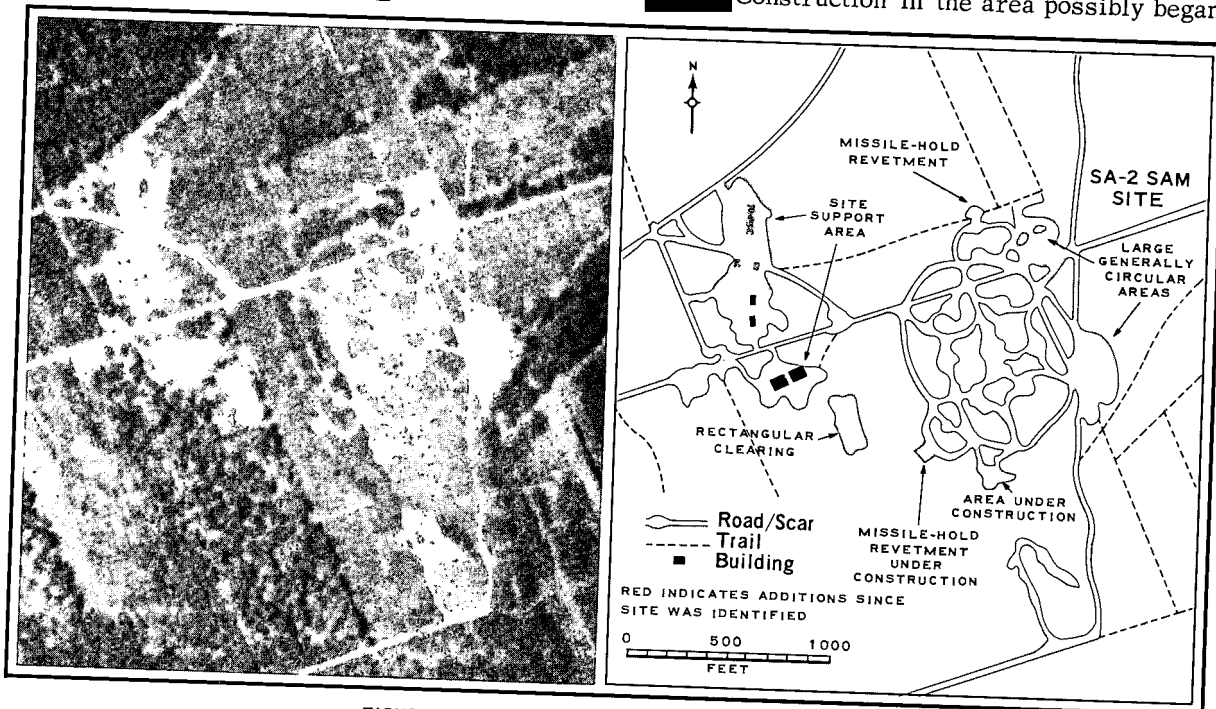


FIGURE 1. RIGA SA-2 SAM SITE B-03, █████ NPIC H-4948 (9/63)

25X1D

TOP SECRET RUFF

~~TOP SECRET RUFF~~

NPIC/R-212/63

25X1D

then and appears to be continuing on [redacted] photography.


The site support area is 1,150 feet WNW of the center of the site and contains one building 150 by 40 feet, 4 buildings 60 by 20 feet, and 2 buildings approximately 100 by 75 feet. The three northernmost buildings and surrounding area have been added since the site was identified; construction on them was underway in [redacted]

A rectangular clearing [redacted] is 740 feet WSW of the center of the site. The area was under construction in [redacted] 5/ Its function cannot be determined at this time.

25X1D

25X1D

ADDITIONAL REFERENCES



25X1D

25X1D

25X1D

~~TOP SECRET RUFF~~

TOP SECRET

TOP SECRET