

PHOTOGRAPHIC INTERPRETATION REPORT



DYATLOVO MRBM LAUNCH COMPLEX



CIA



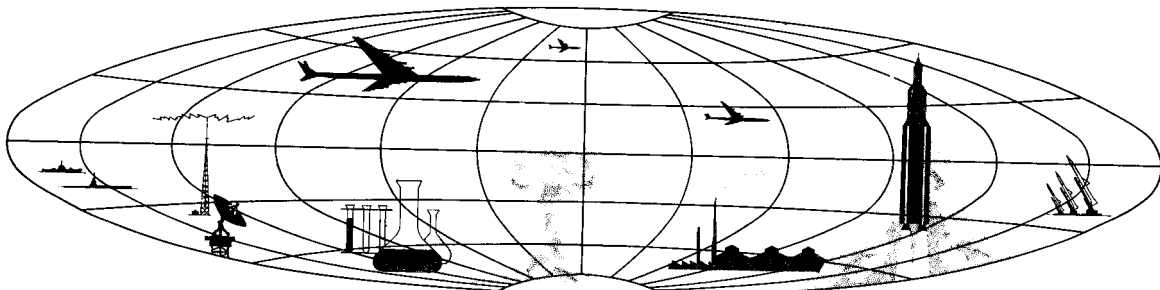
DIA

Handle Via TALENT-KEYHOLE Control Only

WARNING

This document contains classified information affecting the national security of the United States within the meaning of the espionage laws U. S. Code Title 18, Sections 793 and 794. The law prohibits its transmission or the revelation of its contents in any manner to an unauthorized person, as well as its use in any manner prejudicial to the safety or interest of the United States or for the benefit of any foreign government to the detriment of the United States. It is to be seen only by personnel especially indoctrinated and authorized to receive TALENT-KEYHOLE information. Its security must be maintained in accordance with KEYHOLE and TALENT regulations.

NATIONAL PHOTOGRAPHIC INTERPRETATION CENTER



TOP SECRET

GROUP 1
Excluded from automatic
downgrading and declassification


DYATLOVO MRBM LAUNCH COMPLEX

LAUNCH AREA NO 1 (TYPE I)

25X9

COORDS: 53-33-00N 25-16-30E
 ASSOC AREAS: Launch Area No 2, 6.5 nm to NE. Launch Area No 3, 2.8 nm to N.
 TDI NAME: Dyatlovo Launch Site
 LOCATION: 6.5 nm NW of Dyatlovo
 FIRST APPEARED: [REDACTED]
 CONSTRUCTION STATUS: [REDACTED]

bldgs on N side of service road. Section secured by single fence. No helicopter pad observed.



Launch Site

TERRAIN: Level VEGETATION: Wooded
 SECURITY: Single fence
 PADS: Four circular (approx 150' indiam) 450', 300', and 370' separation (E to W) oriented 220°
 READY BLDGS: Four drive-through (190' x 45')

Site Support Facility

TECHNICAL SECTION: Two drive-in bldgs (145' x 40' & 95' x 50') and 3 bldgs (60' x 75') on S side of service road 1,600' from launch site. One bldg (260' x 70') and a 50-foot square bldg located across service road from other bldgs.
 ADMINISTRATION & HOUSING SECTION: Located 1,900' NE of launch site. Six barracks-type bldgs (145' x 40') on S side of service road. One barracks bldg (145' x 40') and approx 4 small

Rail-to-Road Transfer Point

Located on Lida/Baranovichi railroad, 5.5 nm from launch area and 9.5 nm SSE of Selets. Road to launch area is improved.

Other MRBM Activity Within 25 NM Radius Of Launch Area

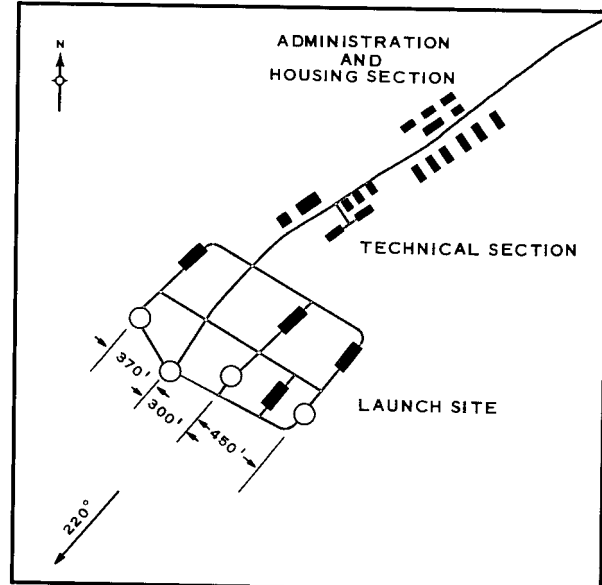

The Lida MRBM Launch Complex is located 20 nm to the NNE.
 The Vselyub MRBM Launch Complex is located 22 nm to the NE.

25X1D

REFERENCES



MAPS: AMS, N501-NN 35-7
 USATC-200, Sheet 0168-13



NPIC H-3646 (7/63)

TOP SECRET RUFF

NPIC/R-157/63

25X9

LAUNCH AREA NO 2 (TYPE II)

COORDS: 53-36-15N 25-26-30E

25X1A

ASSOC AREAS: Launch Area No 1, 6.5 nm to SW. Launch Area No 3, 5.2 nm to W.

TDI NAME: Berezovka Launch Site

LOCATION: 8.2 nm NNE of Dyatlovo

25X1D

FIRST APPEARED: [REDACTED]

25X1D

CONSTRUCTION STATUS: [REDACTED]

Launch Site

TERRAIN: Level VEGETATION: Wooded
SECURITY: Triple fence

25X1D

PADS: Four elongated pads (265' x 85') with 575' separation and oriented [REDACTED] One small bldg inboard of each pad.

READY BLDGS: Four drive-in (205' x 65')

CONTROL BLDGS: Two prob control bldgs (135' x 40') on central crossroad

Site Support Facility

25X1D


TECHNICAL SECTION: Two parallel drive-in bldgs, (185' x 70' & 150' x 70'), one bldg [REDACTED] along loop road, and approx 5 other bldgs.

25X1D



25X1D

ADMINISTRATION & HOUSING SECTION: Located 2,500' E of launch site. Approx 30 bldgs of various sizes, ranging to a max of 200' x 65'. One large T-shaped bldg (120' x 50') with bar (250' x 50'). Secured by single fence. Helicopter pad (420' x 240') located 2,800' NE of launch site.



Rail-to-Road Transfer Point

Located on Lida/Baranovichi railroad 3.3 nm from launch area. Road to area is improved.

Other MRBM Activity Within 25 NM

Radius Of Launch Area

Lida MRBM Launch Complex is located 16 nm to the N.

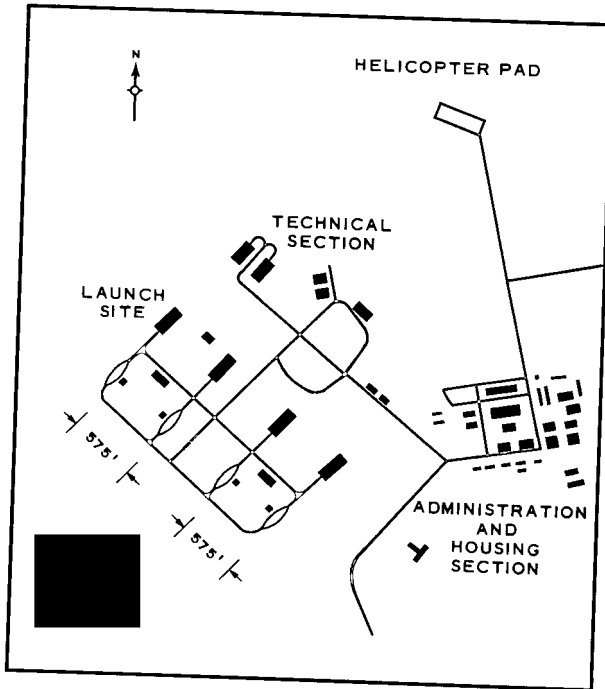
Vselyub MRBM Launch Complex is located 16 nm to the NE.

REFERENCES



25X1D

MAPS: AMS, N501-NN 35-7
USATC-200, Sheet 0168-13



25X1D

NPIC H-3647 (7/63)

TOP SECRET RUFF

TOP SECRET RUFF

NPIC/R-157/63

LAUNCH AREA NO 3 (TYPE I)

25X9



25X1A

COORDS: 53-35-30N 25-17-45E

ASSOC AREAS: Launch Area No 1, 2.8 nm to S.
Launch Area No 2, 5.2 nm to E.

TDI NAME: Zblyany Launch Site

25X1D

LOCATION: 8.6 nm NNW of Dyatlovo

25X1D

FIRST APPEARED: [REDACTED]

CONSTRUCTION STATUS: [REDACTED]

Launch Site

TERRAIN: Level VEGETATION: Wooded
SECURITY: Triple fence

PADS: Four circular pads of undetermined size with 470' separation (long axis) and oriented 235°

READY BLDGS: Two drive-through bldgs (225' long)

Site Support Facility

TECHNICAL & HOUSING SECTION: Five barracks-type bldgs (150 x 50'), 3 bldgs (125' x 80'), and one possible bunker (120' x 80')

Rail-to-Road Transfer Point

Located on Lida/Baranovichi railroad 9 nm from launch area. Road to launch area is improved.

Other MRBM Activity Within 25 NM Radius Of Launch Area

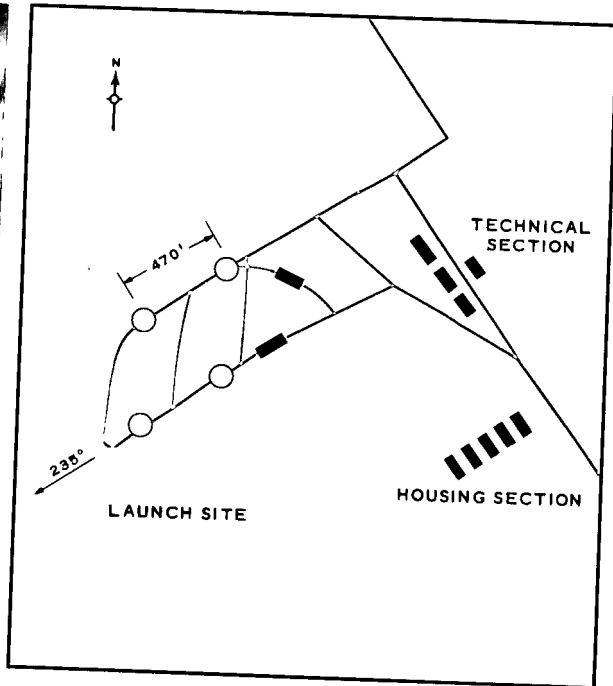
The Lida MRBM Launch Complex is located 17.2 nm to the NNE.

The Vselyub MRBM Launch Complex is located 20 nm to the NE.

25X1D



MAPS: AMS, N501-NN 35-7
USATC-200, Sheet 0168-13



NPIC H-3648 (7/63)

25X1D

TOP SECRET RUFF

TOP SECRET

TOP SECRET