


**TOP SECRET**

PHOTOGRAPHIC INTERPRETATION REPORT

# BELOKOROVICHI MRBM LAUNCH COMPLEX



CIA



DIA

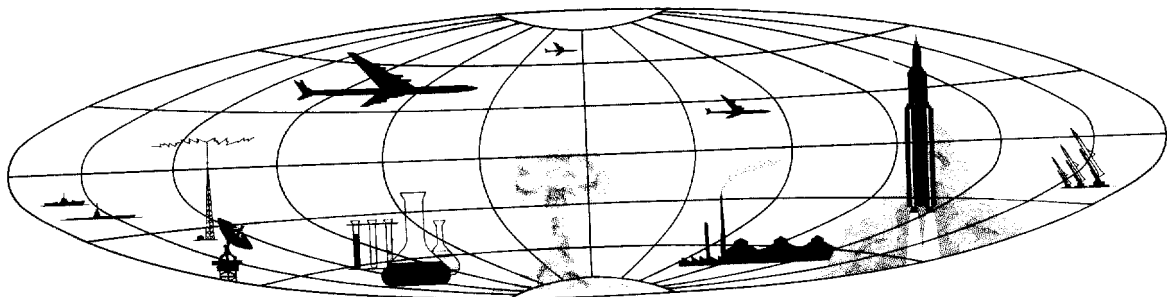
Handle Via **TALENT - KEYHOLE** Control Only

**WARNING**

This document contains classified information affecting the national security of the United States within the meaning of the espionage laws U. S. Code Title 18, Sections 793 and 794. The law prohibits its transmission or the revelation of its contents in any manner to an unauthorized person, as well as its use in any manner prejudicial to the safety or interest of the United States or for the benefit of any foreign government to the detriment of the United States. It is to be seen only by personnel especially indoctrinated and authorized to receive TALENT-KEYHOLE information. Its security must be maintained in accordance with KEYHOLE and TALENT regulations.

**DECLASS REVIEW BY NIMA / DoD**

NATIONAL PHOTOGRAPHIC INTERPRETATION CENTER



**TOP SECRET**

GROUP 1  
Excluded from automatic  
downgrading and declassification

**BELOKOROVICHI MRBM LAUNCH COMPLEX**

**LAUNCH AREA NO 1 (TYPE I)**

COORDS: 51-08-45N 28-03-30E

25X1A

ASSOC AREAS: Launch Area No 2, 2.5 nm to NE. Launch Area No 3, 6 nm to SE.

TDI NAME: Olevsk Launch Site 1

LOCATION: 2.8 nm NNE of Belokorovichi

25X1D

FIRST APPEARED [REDACTED] IDENT: [REDACTED]

25X1D

CONSTRUCTION STATUS: Complete [REDACTED]

ADMINISTRATION & HOUSING SECTION: Located 3,000' E of launch site. Seven barracks-type bldgs (135' x 40') and 3 small bldgs. No helicopter pad was observed.

25X9

**Launch Site**

TERRAIN: Rolling VEGETATION: Wooded  
SECURITY: Single fence

PADS: Four circular pads (165' in diameter) with 980' separation (long axis) and oriented 225°  
READY BLDGS: Two drive-through type (210' x 65')

**Site Support Facility**

TECHNICAL SECTION: A loop road with one bldg is located 1,100' to the E of the launch site. Another loop road with one bldg (185' x 70') is located 1,200' to the SE of the launch site.

**Rail-to-Road Transfer Point**

Belokorovichi, 16 nm from launch area. Road to launch area is improved.

**Other MRBM Activity Within 25 NM Radius Of Launch Area**

Usovo MRBM Launch Complex is located 12.5 nm to the NE. Korosten MRBM Launch Complex is located 23 nm to the SE.

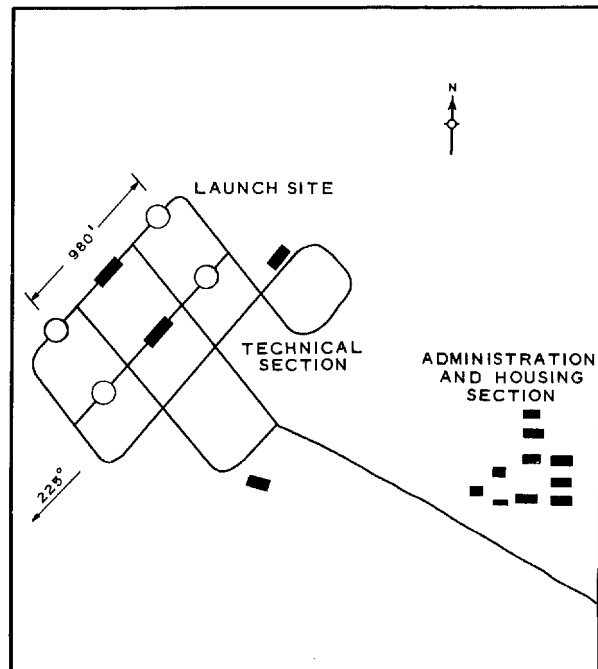
**REFERENCES**

MAPS: AMS, N501-NM 35-3

25X1D



25X1D



NPIC H-3502 (7/63)

TOP SECRET RUFF

NPIC/R-142/63

**LAUNCH AREA NO 2 (TYPE I)**

COORDS: 51-10-30N 28-00-15E

25X1A

ASSOC AREAS: Launch Area No 1, 2.5 nm to SW. Launch Area No 3, 6.5 nm to SSE.

TDI NAME: Olevsk Launch Site 2

LOCATION: 4.5 nm NNE of Belokorovichi

FIRST APPEARED: [REDACTED] IDENT: [REDACTED]

25X1D

25X1D

CONSTRUCTION STATUS: Complete [REDACTED]

**Launch Site**

TERRAIN: Rolling VEGETATION: Wooded

SECURITY: Single fence

PADS: Four circular pads (165' in diameter) with 980' separation (long axis) and oriented 225°


READY BLDGS: Four drive-through type (210' x 65')

**Site Support Facility**

TECHNICAL SECTION: One bldg located on loop road, 1,000' E of launch site. One probable small bunker located near center of adjoining loop road.

ADMINISTRATION & HOUSING SECTION: Located 1,800' SW of launch site. Six barracks-

type bldgs (140' x 40') and 3 possible bldgs. No helicopter pad was observed. Section is secured.



25X9

**Rail-to-Road Transfer Point**

Belokorovichi, 3.4 nm from launch area. Road to launch area is improved.

**Other MRBM Activity Within 25 NM Radius Of Launch Area**

Usovo MRBM Launch Complex is located 10 nm to the NE. Korosten MRBM Launch Complex is 23.5 nm to the SE.

**REFERENCES**

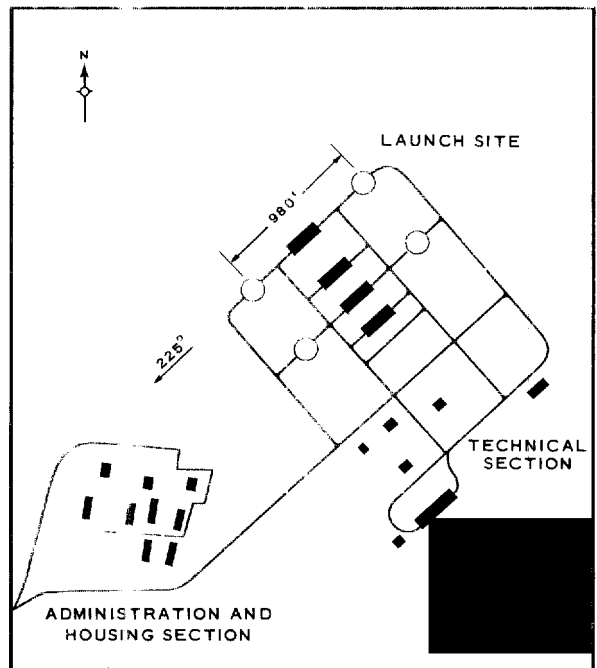


25X1D

MAPS: AMS: N501-NM 35 3  
USATC 0233-7



25X1D



25X9

NPIC/R-142/63 (7/63)

TOP SECRET RUFF

TOP SECRET RUFF

NPIC/R-142/63

**LAUNCH AREA NO 3 (TYPE IV)**

COORDS: 51-04-30N 28-07-00E

25X1A

ASSOC AREAS: Launch Area No 1, 6 nm to NW. Launch Area No 2, 6.5 nm to NNW.

TDI NAME: Rudnya Zlotinskaya Launch Site

LOCATION: 4 nm ESE of Belokorovichi

25X1D

FIRST APPEARED [REDACTED] IDENT: [REDACTED]

25X1D

CONSTRUCTION STATUS: Midstage [REDACTED]

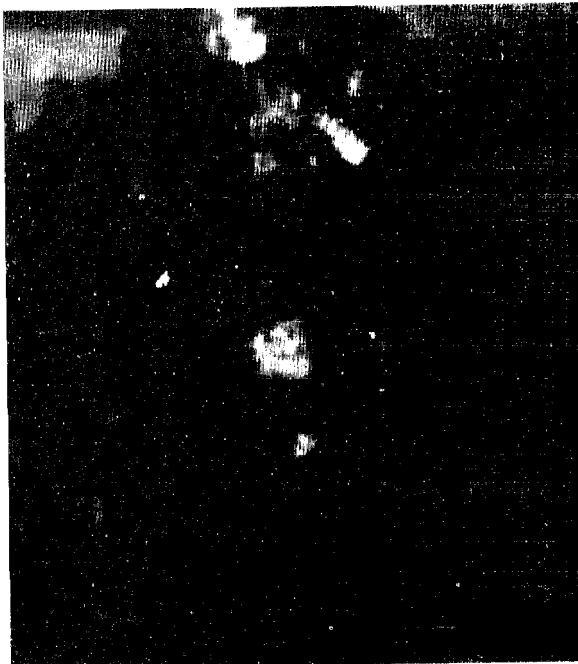
**Launch Site**

TERRAIN: Flat VEGETATION: Wooded

SECURITY: Single fence

ORIENTATION: 175° (access road)


COMPONENTS: Site is under construction. Launch silos and control bunker are apparently being backfilled. A probable portal silo appears to be near completion but has not been backfilled. Two small unidentified structures are in clearing.



25X1D

**Site Support Facility**

ADMINISTRATION & HOUSING SECTION: Five barracks (160' x 40') and 7 other small bldgs. No helicopter pad was observed.



25X9

**Rail-to-Road Transfer Point**

Malyy Divlin, 1.8 nm from launch area. Road to launch area is improved.

**Other MRBM Activity Within 25 NM Radius Of Launch Area**

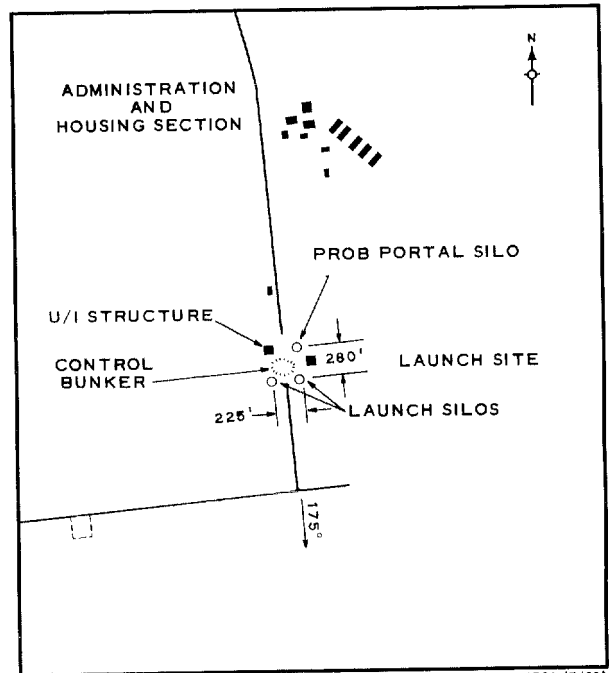
Usovo MRBM Launch Complex is located 14.5 nm to the NNE. Korosten MRBM Launch Complex is 17 nm to the SE.

**REFERENCES**



25X1D

MAPS: AMS, N501-NM 35-3  
USATC 0233-7



NPIC H-3504 (7/63)

TOP SECRET  
Approved For Release 2001/11/05 : CIA-RDP78B04560A000600010059-8

Approved For Release 2001/11/05 : CIA-RDP78B04560A000600010059-8  
TOP SECRET