


25X1



OUT60155

P 201444Z OCT 66
FM NPIC WASH DC
TO AIG NINE SEVEN SIX
RUEKDA/DIA PRODCEN
RUEKDA/NIC

1966 OCT 20 15 43Z

BT

C O N F I D E N T I A L



25X1

CITE NPIC 8819

REF: NPIC 8325, DTG 312234Z, AUG 66

CONTINUING SCAN BY NPIC OF MISSION TROJAN HORSE 7158/7104
28 SEPTEMBER 1966 REVEALS THE FOLLOWING ADDITIONAL MILITARY
STORAGE ACTIVITY ON NORTH VIETNAM ROUTES 4 AND 191:

1. A PROBABLE STORAGE AREA LOCATED ON THE WEST SIDE OF ROUTE
AT 2158N 10308E (UTM UK084314) CONTAINS 16 DISPERSED BUILDINGS
SERVED BY FOOT TRAILS.

2. A PROBABLE BARRACKS AREA OBSERVED AT THE JUNCTION OF ROUTES
4 AND 191 AT 2158N 10308E (UTM UK081301). CONTAINS 18 BUILDINGS
SERVED BY ACCESS TRAILS AND VEHICLE TRACKS EXTENDING FROM ROUTE 191.

DEFENSES INCLUDE ONE 3-POSITION HMGAA SITE AT UTM UK085299, ONE
2-POSITION HMGAA SITE AT UTM UK084304, AND 9 HMGAA POSITIONS,
TRENCHING, AND AT LEAST 3 SUPPORT BUILDINGS AT UTM UK087304 SERVED
BY A FOOT TRAIL FROM ROUTE 191. (BB)

3. PREVIOUSLY REPORTED (REF, ITEM B-2) PROBABLE STORAGE AREA AT
2158N 10308E (UTM UK084295) STILL CONTAINS ONLY 18 BUILDINGS

20 OCT 1966

DISTRIBUTION		
Cy No.	Office	Action
OF	File	
2	OS	
	SEC BR	
	TDS	
3	OSD	✓
4	IPD	
	PD	
	PSD	
	PSD-ICB	
	TID	
45	IAB	
	PAO 6	
	DIAXX-4	
7	SPAD	✓
	NSA-LO	
	DIA-AP	

Advance copy
Sanitized *

CONFIDENTIAL



25X1



--2--

DISPERSED ALONG A SERVICE ROAD. (BB)

4. PREVIOUSLY REPORTED (REF, ITEM B-2) PROBABLE STORAGE AREA AND TRUCK PARK AT 2158N 10309E (UTM UK096298) NOW APPEARS TO BE A PROBABLE BARRACKS AREA CONTAINING AT LEAST 20 BUILDINGS.

5. A PROBABLE BARRACK AREA IS LOCATED IN A RAVINE EAST OF ROUTE 191 AT 2156N 10308E (UTM UK088278) AND CONTAINS 10 BUILDINGS SERVED BY FOOT TRAILS EXTENDING FROM ROUTE 191. (BB)

6. THE PREVIOUSLY REPORTED PROBABLE STORAGE AREA (REF, ITEM A-2) ADJACENT TO ROUTE 191 AT 2156N 10308E (UTM UK082274) IS NOW OBSERVED ON CLOUD-FREE PHOTOGRAPHY TO CONTAIN 18 BUILDINGS, AT LEAST 2 VEHICLE PARKING SLOTS, CLEARED AREAS AND ONE 3-POSITION HMGAA SITE AT UTM UK080278. ONE TRUCK IS OBSERVED IN THE AREA. (BB)

7. A PREVIOUSLY REPORTED TRUCK PARK (REF, ITEM B-1) ADJACENT TO ROUTE 191 AT 2156N 10308E (UTM UK085267) IS NOW OBSERVED ON CLOUD-FREE PHOTOGRAPHY TO EXTEND INTO A RAVINE ON BOTH SIDES OF ROUTE 191 AND TO CONTAIN 41 BUILDINGS, 3 FOOT BRIDGES, NUMEROUS VEHICLE FORDS OVER THE STREAM, EXTENSIVE TRUCK PARK FACILITIES AND THREE TRUCKS. DEFENSES INCLUDE ONE 7-POSITION HMGAA SITE AT UTM UK 086263, ONE 7-POSITION HMGAA SITE WITH 2 SUPPORT BUILDINGS AT UTM UK084268, ONE 3-POSITION HMGAA SITE AT UTM UK086269, ONE 3-POSITION HMGAA SITE AT UTM UK077266, ONE 7-POSITION HMGAA SITE WITH 1 SUPPORT BUILDING AT UTM UK079265, AND ONE 4-POSITION HMGAA SITE AT UTM UK079258.

8. A MILITARY CAMP WITH PROBABLE STORAGE FACILITIES IS OBSERVED

--3--

ALONG BOTH SIDES OF ROUTE 191 BETWEEN 2155N 10308E (UTM UK081254) AND 2153N 10308E (UTM UK073218) AND CONTAINS APPROXIMATELY 40 DISPERSED BUILDINGS, NUMEROUS CLEARED AREAS AND AT LEAST 3 TRUCKS. DEFENSES INCLUDE ON 2-POSITION HMGAA SITE AT UTM UK078251, ONE 3-POSITION HMGAA SITE AT UTM UK074219, ONE 4-POSITION HMGAA SITE AT UTM UK072229, AND ONE 4-POSITION HMGAA SITE AT UTM UK072223.

9. A STORAGE AND SUPPORT AREA IS OBSERVED ALONG BOTH SIDES OF ROUTE 191 AT 2152N 10308E BETWEEN UTMS UK077211 AND UK074190. FORTY-EIGHT BUILDINGS ARE DISPERSED ALONG THE ROAD AND IN RAVINES, WITH 2 TRUCKS OBSERVED IN THE AREA. DEFENSES INCLUDE ONE 3-POSITION HMGAA SITE WITH 3 SUPPORT BUILDINGS AT UTM UK070197, AND ONE 6-POSITION HMGAA SITE WITH 3 SUPPORT BUILDINGS AT UTM UK069195. (BB)

10. A SUPPORT AREA IS OBSERVED ON THE WEST SIDE OF ROUTE 191 AT 2151N 10307E BETWEEN UTMS UK070183 AND UK066173 CONTAINING TEN BUILDINGS DISPERSED ALONG THE ROAD AND TWO POSSIBLE TRUCKS.

11. TWELVE HMGAA SITES WITH 8 SUPPORT BUILDINGS ARE OBSERVED ALONG ROUTE 191 BETWEEN 2150N 10307E (UTM UK065171) AND 2149N 10307E (UTM UK054137).

MAP REF: GEOGRAPHIC COORDS FROM USATC SERIES 200 SHEET 0616-12HL
UTM COORDS FROM AMS SERIES L701 SHEET 5676 IV.

GP-1





C O N F I D E N T I A L

-- END OF MESSAGE--

((S/C NOTE: ALSO PASSED PRIORITY SAIGON INFO DIRECTOR, VIENTIANE, UDORN, CLARK FIELD))

25X1

25X1

FR	[Redacted]			DATE	30 Oct 66
	TO	INITIALS	DATE	REMARKS	
	DIR	4	CU	10/21	FYI PAG Cable 
	DEP/DIR	3		10-21	
	EXEC/DIR	3		10-24	
	TECH ADV				
	SPECIAL ASST	1	M	10/21	
	ASST FOR P&M				
	CH/SS				
	ASST FOR OPS	5			
	ASST FOR PA	6			
	ASST FOR P&D				
	CH/CSD				
	CH/IPD				
	CH/PD				
	CH/PSD				
	CH/TID				
	CH/CIA/IAD				
	CH/DIA/XX-4				
	CH/DIA/AP-IP				
	CH/SPAD				
	LO/CGS/CIA				
	LO/NSA				