


PRIORITY 25X1

*Mult*



OUT59764

1966 SEP 10 03 34Z

12 SEP 1966

P 100251Z SEP 66  
FM NPIC WASH DC  
TO AIG NINE SEVEN SIX  
RUEKDA/DIA PRODCEN  
RUEKDA/NIC  
BT

C O N F I D E N T I A L



CITE NPIC 8427.

INITIAL SCAN BY NPIC OF MISSION TROJAN HORSE 7137/7900 OF 24 AUGUST 1966 REVEALS THE FOLLOWING INFORMATION IN CAMBODIA AND ADJOINING AREAS OF SOUTH VIETNAM ON SUSPECT INSURGENT ACTIVITY INCLUDING STORAGE AND BIVOUAC AREAS AND ASSOCIATED VEHICULAR ACTIVITY ON ROUTE 19 BOUNDED BY UTM COORDS XU 100700, YU 400700, YU 400300, XU 100300 AND YA 500500, YA 600500 YA 600400, YA 500400 AND BETWEEN XV 203800 AND XA 560010. NO DEFENSES ARE DISCERNABLE AT ANY OF THE FACILITIES.

DISTRIBUTION		
Cy No.	Office	Action
	File	
1	OS	25X1
	ADMIN	
	SEC FR	
	P & DS	
3	CCD	
	IPD	
	FD	
	FSD	
	FSD-ICE	
	TID	
4.5	IAD	
6	PAG	
	DIAXX-4	
7	SPAD	
	NSA-LO	
	DIA-AP	

Advance copy

\* Sanitized

*Seen by D, DDA/A*

A. THE FOLLOWING SUSPECT STORAGE FACILITIES WERE OBSERVED IN CLOSE PROXIMITY TO ROUTES 14, 131 AND THE CAMBODIAN/SVN BORDER AND CONSISTED OF NUMEROUS PARTIALLY CONCEALED BUILDINGS IN HEAVILY WOODED AREAS. EXTENSIVE TRAIL ACTIVITY OBSERVED AT ALL THE FACILITIES.



1. 1218N 10709E (UTM YU345614) 6 BUILDINGS DISCERNABLE, VEHICLE TRACKS EXTEND NORTH TO ROUTE 14..




25X1

2. 1216N 10700E (UTM YU174572) 6 BUILDINGS DISCERNABLE.

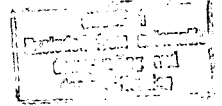


25X1

CONFIDENTIAL



25X1



- 2 -

3. 1217N 10702E (UTM YU210588) 10 BUILDINGS DISCERNABLE.

[REDACTED]

4. 1217N 10703E (UTM YU233580) 5 BUILDINGS DISCERNABLE.

[REDACTED]

5. 1215N 10704E (UTM YU250557) 6 BUILDINGS DISCERNABLE.

[REDACTED]

6. 1212N 10658E (UTM YU146494) 6 BUILDINGS DISCERNABLE.

[REDACTED]

7. 1211N 10645E (UTM XU912474) 5 BUILDINGS DISCERNABLE,  
EXTENSIVE VEHICULAR TRACKING OBSERVED IN AREA.

[REDACTED]

8. 1210N 10645E (UTM XU906459) 6 BUILDINGS DISCERNABLE,  
EXTENSIVE VEHICULAR TRACKING OBSERVED EXTENDING TO ROUTE 131.

[REDACTED]

9. 1209N 10654E (UTM XU063445) 3 BUILDINGS DISCERNABLE.

[REDACTED]

10. 1212N 10602E (UTM XU120490) 4 BUILDINGS DISCERNABLE,  
EXTENSIVE VEHICULAR TRACKING OBSERVED IN AREA.

[REDACTED]

STORAGE AREAS IN SVN:

11. 1208N 10704E (UTM YU242435, YU247422, YU260424) 15  
BUILDINGS DISCERNABLE, RECENT BOMB CRATERS FROM B-52 STRIKE  
OBSERVED SW APPROXIMATELY 2 NM.

[REDACTED]

12. 1212N 10710E (UTM YU356502) 5 BUILDINGS DISCERNABLE.

[REDACTED]

25X1

25X1

25X1

25X1

25X1

25X1

25X1

25X1

25X1

1

25X1

-3-

B. THE FOLLOWING SUSPECT BIVOUAC/STORAGE FACILITIES WERE OBSERVED IN CAMBODIA IN CLOSE PROXIMITY TO NUMEROUS MOTORABLE ROADS AND THE CAMBODIAN/SVN BORDER. ALL THE FACILITIES WERE OBSERVED IN HEAVILY WOODED AREAS AND CONTAINED EXTENSIVE TRACKING ACTIVITY.

1. 1207N 10655E (UTM YU096415) 4 BUILDINGS DISCERNABLE. IMPROVED TRAIL OBSERVED EXTENDING SOUTH TO THE LIMITS OF INTERPRETABLE PHOTOGRAPHY AT YU120385. APPROXIMATELY 15 PERSONNEL OBSERVED ON TRAIL AT YU084413.

[REDACTED]

2. 1202N 10639E (UTM XU800300) 8 BUILDINGS DISCERNABLE, VEHICULAR TRACKS OBSERVED EXTENDING NORTH TO ROUTE 131.

[REDACTED]

3. 1208N 10635E (UTM XU722415) 4 BUILDINGS DISCERNABLE, VEHICULAR TRACKS OBSERVED EXTENDING SOUTH TO ROUTE 131.

[REDACTED]

4. 1204N 10629E (UTM XU610335) 4 BUILDINGS DISCERNABLE, VEHICULAR TRACKS OBSERVED EXTENDING TO ROUTE 13 EAST AND NORTH OF THE SNUOL PLANTATION.

[REDACTED]

BIVOUAC AREA IN SVN:

5. 1211N 10708E (UTM YU312484) 6 BUILDINGS DISCERNABLE, FRESH ROW CROPS OBSERVED ADJACENT IN TWO SEPARATE AREAS.

[REDACTED]

C. THE FOLLOWING SUSPECT BIVOUAC AREAS WERE OBSERVED IN

25X1

1

25X1

25X1

25X1

25X1

- 4 -

NE CAMBODIA ADJACENT THE SVN BORDER AND CONSISTING OF NUMEROUS CONCEALED BUILDINGS IN HEAVILY WOODED AREAS.

1. 1356N 10722E (UTM YA560414) 8 BUILDINGS DISCERNABLE.

[REDACTED]

25X1

2. 1359N 10723E (UTM YA572465) 4 BUILDINGS DISCERNABLE.

[REDACTED]

25X1

BIVOUAC AREA IN SVN:

3. 1400N 10723E (UTM YA585479) 6 BUILDINGS DISCERNABLE.

[REDACTED]

25X1

D. NEW ROADS AND ASSOCIATED VEHICULAR ACTIVITY IN CAMBODIA INCLUDE THE FOLLOWING:

1. HEAVY VEHICULAR TRACKS OBSERVED EXTENDING FROM VICINITY OF MEKONG AT CHHLONG 1215N 10600E (UTM XU078545) SOUTH THENSE EAST FOR APPROXIMATELY 24 NM TERMINATING WITH ROUTE 13 AT 1218N 10618E (UTM XU420600). PROBABLE CAMBODIAN MILITARY INSTALLATION CONTAINING 4 LARGE BUILDINGS COVERED WITH CAMOUFLAGE PAINT AND NUMEROUS SMALLER SUPPORT BUILDINGS OBSERVED APPROXIMATELY 1 NM NORTH OF JUNCTION. THIS ROUTE BY-PASSES POPULATED AREAS OF KRATIE LOCATED 15 NM NORTH AND IN CONJUNCTION WITH ROUTE 131 SERVES AS A MORE DIRECT ROUTE BETWEEN PHNOM PENH AND THE DAK DAM/CAMP LE ROLLAND AREA.

[REDACTED]

25X1

2. HEAVY VEHICULAR TRACKS OBSERVED EXTENDING SOUTH FROM ROUTE 131 AT 1207N 10635E (UTM XU718400 AND XU787402) TO WHERE

-5-

1

THEY JOIN WITHIN A SUSPECT BIVOUAC/STORAGE AREA AT THE LIMIT OF INTERPRETABLE PHOTOGRAPHY AT XU805290.

[REDACTED]

25X1

E. THE FOLLOWING SUSPECT BIVOUAC/STORAGE AREA AND ASSOCIATED VEHICULAR ACTIVITY WERE OBSERVED IN THE STUNG TRENG AREA ADJACENT RT 19:

1. 1324N 10613E (UTM XV313820) 6 PARTIALLY CONCEALED BUILDINGS DISCERNABLE, EXTENSIVE VEHICULAR TRACKING OBSERVED IN HEAVILY WOODED AREA. [REDACTED]

25X1

2. TWO (2) LARGE PROBABLE 10 WHEELED TRUCKS OBSERVED HEADING NE ON ROUTE 19 AT 1334N 10626E (UTM XA540010).

[REDACTED]

25X1

3. TRUCK CONVOY CONSISTING OF 11 PROBABLE TRUCKS PARTIALLY CONCEALED ON ROUTE 19 PARKED BETWEEN 1327N 10608E (UTM XV240860) AND 1324N 10614E (UTM XV330815).

[REDACTED]

25X1

MAP REF: UTM COORDINATES FROM AMS SERIES L7011, SHEETS 6147 I, 6247 I, II, IV; 6251 III; 6347 I, II, III; 6452 I; SERIES L 701 SHEET 6447 III, IV  
GEOGRAPHIC COORDINATES FROM USAIC SERIES 200, SHEETS SO 738-15HL; SO 738-19HL; SO 738-24HL; SO 738-25HL

1

GP-1

C O N F I D E N T I A L [REDACTED]

25X1

-END OF MESSAGE-

S/C NOTE: ALSO PASSED PRITY SAIG INFO DIR VETN UDOR CLAR CITE NPIC 8427.