


OUT57770

P 160329Z
FM NPIC
TO DIRNSA
CNO

1966 FEB 16 03 49Z

multi

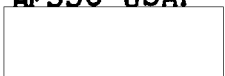


16 FEB 1966

25X1

7	
2	
3	
4.5	
6	
7	*

- OPCEN
- STATE/RCI
- CINCLANTFLT
- CINCPACFLT
- CINCUSNAVEUR
- CINCLANT
- CINCPAC
- LANTINTCEN
- FICPAC
- COMNAVFORJAPAN
- COMSECONDFLT
- YDHAVQC/CINCEUR
- YHLAKAC/USARPAC
- AFSCC
- AFSSO PACAF
- AFSSO ACIC
- AFSSO FTD
- AFSSO AFSC
- AFSSO BSD
- AFSSO ESD
- AFSSO SSD
- AFSSO USAF



- AFSSO SAC
- AFSSO USAFE
- INFO FICEUR
- ZEM

TOP SECRET




CITE NPIC 6488.

25X1

CONTINUING ANALYSIS OF MISSION 1029-1, 3-7 FEBRUARY 1966,

REVEALS A NEW, COMPLETE SA-2 SAM SITE AT 39-05-00N/100-59-00E,




25X1



TOP SECRET

APPROXIMATELY 16.9 NM ENE OF CHANG-I (CHANG-YEH), CHINA. SITE
IS OF UNDETERMINED CONFIGURATION. IT CONSISTS OF 6 FENCED LAUNCH
POSITIONS WITH 4 OCCUPIED, 1 POSSIBLY OCCUPIED, 1 UNOCCUPIED,
AND AN OCCUPIED FENCED CENTRAL GUIDANCE AREA. APPROXIMATELY 55
TENTS AND 40 PIECES OF UNIDENTIFIED EQUIPMENT/VEHICLES ARE
LOCATED 500 FEET SOUTHEAST OF LAUNCH AREA. THIS SITE CAN BE



25X1

T O P S E C R E T



25X1

/END OF MESSAGE/



25X1